



# FLORIDA DEPARTMENT OF Environmental Protection

CENTRAL DISTRICT OFFICE  
3319 MAGUIRE BLVD., SUITE 232  
ORLANDO, FLORIDA 32803

Ron DeSantis  
Governor

Jeanette Nuñez  
Lt. Governor

Noah Valenstein  
Secretary

July 17, 2020

Southwest Florida Water Management District  
Attn: Jeffrey Hagberg  
2379 Broad St., # 41  
Brooksville, FL 34604  
[jeff.hagberg@swfwmd.state.fl.us](mailto:jeff.hagberg@swfwmd.state.fl.us)

File No. 0389529-001-EG, Sumter County

Dear Mr. Hagberg:

On June 29, 2020, we received your notice of intent to use a General Permit (GP), pursuant to Rule 62-330.483, Florida Administrative Code (F.A.C.) to perform the removal and replacement of an existing 80-foot-long timber bridge, including placement of rip-rap for bank stabilization, across Devil's Creek, a Class III Florida Waterbody in the Green Swamp Wildlife Management Area. The project is located at Devil's Creek Road crossing Devil's Creek, Webster, Section 15, Township 24 South, Range 23 East, Sumter County.

Your intent to use a general permit has been reviewed by Department staff for three types of authorizations: (1) regulatory authorization, (2) proprietary authorization (related to state-owned submerged lands), and (3) federal authorization. The authority for review and the outcomes of the reviews are listed below. Please read each section carefully.

**Your project did not qualify for the federal authorization, therefore, additional authorization must be obtained prior to commencement of the proposed activity.** This letter does not relieve you from the responsibility of obtaining other federal, state, or local authorizations that may be required for the activity. Please refer to the specific section(s) dealing with that portion of the review below for advice on how to proceed.

If you change the project from what you submitted, the authorization(s) granted may no longer be valid at the time of commencement of the project. Please contact us prior to beginning your project if you wish to make any changes.

## 1. Regulatory Review – Approved

Based on the forms, drawings, and documents submitted with your notice, it appears that the project meets the requirements for the General Permit under Rule 62-330.483, F.A.C. Any

activities performed under a general permit are subject to general conditions required in Rule 62-330.405, F.A.C. (attached), and the specific conditions of Rule 62-330.483, F.A.C. (attached). Any deviations from these conditions may subject the permittee to enforcement action and possible penalties.

Please be advised that the construction phase of the GP must be completed within five years from the date the notice to use the GP was received by the Department. If you wish to continue this GP beyond the expiration date, you must notify the Department at least 30 days before its expiration.

Authority for review- Part IV of Chapter 373, F.S., Title 62, F.A.C. and in accordance with the operating agreements executed between the Department and the water management districts, as referenced in Chapter 62-113, F.A.C.

## **2. Proprietary Review – Not required**

The activity does not appear to be located on sovereign submerged lands, and does not require further authorization under Chapter 253 of the Florida Statutes, or Chapters 18-20 or 18-21 of the Florida Administrative Code.

## **3. Federal Review – SPGP Not Approved**

Your proposed activity as outlined on your application and attached drawings does not qualify for Federal authorization pursuant to the State Programmatic General Permit and a SEPARATE permit or authorization shall be required from the Corps. You must apply separately to the Corps using the Application for Department of the Army Permit (ENG 4345) or alternative as allowed by Corps regulations. More information on Corps permitting may be found online in the Jacksonville District Regulatory Division Sourcebook (<https://www.saj.usace.army.mil/Missions/Regulatory/Source-Book/>).

Authority for review - an agreement with the USACOE entitled "Coordination Agreement Between the U. S. Army Corps of Engineers (Jacksonville District) and the Florida Department of Environmental Protection (or Duly Authorized Designee), State Programmatic General Permit", Section 10 of the Rivers and Harbor Act of 1899, and Section 404 of the Clean Water Act.

## **Additional Information**

Please retain this general permit. The activities may be inspected by authorized state personnel in the future to ensure compliance with appropriate statutes and administrative codes. If the activities are not in compliance, you may be subject to penalties under Chapter 373, F.S., and Chapter 18-14, F.A.C.

## NOTICE OF RIGHTS

This action is final and effective on the date filed with the Clerk of the Department unless a petition for an administrative hearing is timely filed under Sections 120.569 and 120.57, F.S., before the deadline for filing a petition. On the filing of a timely and sufficient petition, this action will not be final and effective until further order of the Department. Because the administrative hearing process is designed to formulate final agency action, the subsequent order may modify or take a different position than this action.

### Petition for Administrative Hearing

A person whose substantial interests are affected by the Department's action may petition for an administrative proceeding (hearing) under Sections 120.569 and 120.57, F.S. Pursuant to Rules 28-106.201 and 28-106.301, F.A.C., a petition for an administrative hearing must contain the following information:

- (a) The name and address of each agency affected and each agency's file or identification number, if known;
- (b) The name, address, any e-mail address, any facsimile number, and telephone number of the petitioner, if the petitioner is not represented by an attorney or a qualified representative; the name, address, and telephone number of the petitioner's representative, if any, which shall be the address for service purposes during the course of the proceeding; and an explanation of how the petitioner's substantial interests will be affected by the agency determination;
- (c) A statement of when and how the petitioner received notice of the agency decision;
- (d) A statement of all disputed issues of material fact. If there are none, the petition must so indicate;
- (e) A concise statement of the ultimate facts alleged, including the specific facts that the petitioner contends warrant reversal or modification of the agency's proposed action;
- (f) A statement of the specific rules or statutes that the petitioner contends require reversal or modification of the agency's proposed action, including an explanation of how the alleged facts relate to the specific rules or statutes; and
- (g) A statement of the relief sought by the petitioner, stating precisely the action that the petitioner wishes the agency to take with respect to the agency's proposed action.

The petition must be filed (received by the Clerk) in the Office of General Counsel of the Department at 3900 Commonwealth Boulevard, Mail Station 35, Tallahassee, Florida 32399-3000, or via electronic correspondence at [Agency\\_Clerk@dep.state.fl.us](mailto:Agency_Clerk@dep.state.fl.us). Also, a copy of the petition shall be mailed to the applicant at the address indicated above at the time of filing.

#### Time Period for Filing a Petition

In accordance with Rule 62-110.106(3), F.A.C., petitions for an administrative hearing by the applicant and persons entitled to written notice under Section 120.60(3), F.S., must be filed within 21 days of receipt of this written notice. Petitions filed by any persons other than the applicant, and other than those entitled to written notice under Section 120.60(3), F.S., must be filed within 21 days of publication of the notice or within 21 days of receipt of the written notice, whichever occurs first. You cannot justifiably rely on the finality of this decision unless notice of this decision and the right of substantially affected persons to challenge this decision has been duly published or otherwise provided to all persons substantially affected by the decision. While you are not required to publish notice of this action, you may elect to do so pursuant Rule 62-110.106(10)(a).

The failure to file a petition within the appropriate time period shall constitute a waiver of that person's right to request an administrative determination (hearing) under Sections 120.569 and 120.57, F.S., or to intervene in this proceeding and participate as a party to it. Any subsequent intervention (in a proceeding initiated by another party) will be only at the discretion of the presiding officer upon the filing of a motion in compliance with Rule 28-106.205, F.A.C. If you do not publish notice of this action, this waiver will not apply to persons who have not received written notice of this action.

#### Extension of Time

Under Rule 62-110.106(4), F.A.C., a person whose substantial interests are affected by the Department's action may also request an extension of time to file a petition for an administrative hearing. The Department may, for good cause shown, grant the request for an extension of time. Requests for extension of time must be filed with the Office of General Counsel of the Department at 3900 Commonwealth Boulevard, Mail Station 35, Tallahassee, Florida 32399-3000, or via electronic correspondence at [Agency\\_Clerk@dep.state.fl.us](mailto:Agency_Clerk@dep.state.fl.us), before the deadline for filing a petition for an administrative hearing. A timely request for extension of time shall toll the running of the time period for filing a petition until the request is acted upon.

#### Mediation

Mediation is not available in this proceeding.

#### FLAWAC Review

The applicant, or any party within the meaning of Section 373.114(1)(a) or 373.4275, F.S., may also seek appellate review of this order before the Land and Water Adjudicatory Commission under Section 373.114(1) or 373.4275, F.S. Requests for review before the Land and Water Adjudicatory Commission must be filed with the Secretary of the Commission and served on the Department within 20 days from the date when this order is filed with the Clerk of the Department.

#### Judicial Review

Once this decision becomes final, any party to this action has the right to seek judicial review pursuant to Section 120.68, F.S., by filing a Notice of Appeal pursuant to Florida Rules of Appellate Procedure 9.110 and 9.190 with the Clerk of the Department in the Office of General Counsel (Station #35, 3900 Commonwealth Boulevard, Tallahassee, Florida 32399-3000) and by

filing a copy of the Notice of Appeal accompanied by the applicable filing fees with the appropriate district court of appeal. The notice must be filed within 30 days from the date this action is filed with the Clerk of the Department.

#### EXECUTION AND CLERKING

Executed in Orlando, Florida.

#### STATE OF FLORIDA DEPARTMENT OF ENVIRONMENTAL PROTECTION



Helen Benson, Environmental Specialist II  
Permitting and Waste Cleanup Program

Enclosures:

62-330.483, F.A.C.  
General Conditions for All General Permits, Ch. 62-330.405, F.A.C.  
Project drawings, 8 pages

#### CERTIFICATE OF SERVICE

The undersigned duly designated deputy clerk hereby certifies that this document and all attachments were sent on the filing date below to the following listed persons:

James Fine, Agent, [james.fine@exp.com](mailto:james.fine@exp.com)  
Steven Wilcox, Sumter County, [steven.wilcox@sumtercountyfl.gov](mailto:steven.wilcox@sumtercountyfl.gov)  
Reggie Phillips, FDEP, [Reggie.Phillips@FloridaDEP.gov](mailto:Reggie.Phillips@FloridaDEP.gov)  
Helen Benson, FDEP, [Helen.Benson@FloridaDEP.gov](mailto:Helen.Benson@FloridaDEP.gov)

#### FILING AND ACKNOWLEDGMENT

FILED, on this date, pursuant to Section 120.52, F. S., with the designated Department Clerk, receipt of which is hereby acknowledged.

*Syed Shabbir Azher Rizvi*  
Clerk

July 17, 2020  
Date

**62-330.483 General Permit to the Department and Water Management Districts to Conduct Minor Activities.**

A general permit is granted to the Department and Water Management Districts to conduct the activities described below:

(1) The repair, replacement or alteration of any existing bridge, levee, dam, pump station, lock, culvert, spillway, weir, or any other water control structure with structures of the same design or of a comparable design, provided that the maximum discharge rate capacity and control elevation do not exceed that of the structure to be replaced. Minor deviations in the structure's design are authorized, including those due to changes in materials, construction techniques, or current construction codes or safety standards. Associated construction activities authorized by this permit include temporary fill plugs or cofferdams; upland bypass channels; channel shaping needed to accommodate the repair, replacement or alteration of the structure; and channel and bank stabilization, including riprap within 200 feet of the structure. Replacement may occur at the same site, or adjacent to the original structure. The area of wetlands or other surface waters from which material is to be dredged or filled shall not exceed a total of 0.5 acre for any one structure.

(2) Canal bank and bottom stabilization necessary to repair erosion damage and restore previously existing canal configurations. Authorized repair methods include placement of riprap, sand cement toe walls, clean fill material, poured concrete, geotechnical textiles or other similar stabilization materials. The distance to be restored or repaired shall not exceed 2,000 feet at any one location along canal banks and 500 feet along canal bottoms.

(3) Aerial pipeline crossings (including support piles) of man-made canals consistent with the provisions of Rule 62-330.455, F.A.C., except that the width of the crossing may be up to 200 feet.

(4) When the activity under this general permit is to be conducted by the Department, the Department shall provide the notice and any processing fee required to the appropriate District.

(5) When the activity under this general permit is to be conducted by a water management district, the District shall provide the notice and any required fee to the appropriate Department office.

*Rulemaking Authority 373.026(7), 373.043, 373.118(1), 373.406(5), 373.4131, 373.414(9), 373.4145, 373.418, 403.805(1) FS. Law Implemented 373.118(1), 373.406(5), 373.413, 373.4131, 373.414(9), 373.4145, 373.416, 373.418, 403.814(1) FS. History—New 10-3-95, Amended 10-1-07, Formerly 62-341.483, Amended 10-1-13.*

## **62-330.405 General Conditions for All General Permits**

The following general permit conditions are binding upon the permittee and are enforceable under chapter 373, F.S. These conditions do not apply to the general permit for stormwater management systems under section 403.814(12), F.S.

(1) The general permit is valid only for the specific activity indicated. Any deviation from the specified activity and the conditions for undertaking that activity shall constitute a violation of the permit and may subject the permittee to enforcement action and revocation of the permit under chapter 373, F.S.

(2) The general permit does not eliminate the necessity to obtain any required federal, state, local and special district authorizations prior to the start of any construction, alteration, operation, maintenance, removal or abandonment authorized by this permit; and it does not authorize any violation of any other applicable federal, state, local, or special district laws (including, but not limited to, those governing the "take" of listed species).

(3) The general permit does not convey to the permittee or create in the permittee any property right, or any interest in real property, nor does it authorize any entrance upon or activities on property which is not owned or controlled by the permittee, or convey any rights or privileges other than those specified in the general permit.

(4) The general permit does not relieve the permittee from liability and penalties when the permitted activity causes harm or injury to: human health or welfare; animal, plant or aquatic life; or property. It does not allow the permittee to cause pollution that violates state water quality standards.

(5) Section 253.77, F.S., provides that a person may not commence any excavation, construction, or other activity involving the use of state-owned or other lands of the state, the title to which is vested in the Board of Trustees of the Internal Improvement Trust Fund without obtaining the required consent, lease, easement, or other form of authorization authorizing the proposed use. Therefore, the permittee is responsible for obtaining any necessary authorizations from the Board of Trustees prior to commencing activity on state-owned lands.

(6) The authorization to conduct activities under a general permit may be modified, suspended or revoked in accordance with chapter 120, F.S., and section 373.429, F.S.

(7) The general permit is not transferable to a new third party. To be used by a different permittee, a new notice to use a general permit must be submitted in accordance with rule 62-330.402, F.A.C. Activities constructed in accordance with the terms and conditions of a general permit are automatically authorized to be operated and maintained by the permittee and subsequent owners in accordance with subsection 62-330.340(1), F.A.C. Any person holding the general permit, persons working under the general permit, and owners of land while work is conducted under the general permit shall remain liable for any corrective actions that may be required as a result of any permit violations prior to sale, conveyance, or other transfer of ownership or control of the permitted project, activity, or the real property at which the permitted project or activity is located.

(8) Upon reasonable notice to the permittee, Agency staff with proper identification shall have permission to enter, inspect, sample and test the permitted system to ensure conformity with the plans and specifications approved by the general permit.

(9) The permittee shall maintain any permitted project or activity in accordance with the plans submitted to the Agency and authorized in the general permit.

(10) A permittee's right to conduct a specific activity under the general permit is authorized

for a duration of five years.

(11) Activities shall be conducted in a manner that does not cause or contribute to violations of state water quality standards. Performance-based erosion and sediment control best management practices shall be implemented and maintained immediately prior to, during, and after construction as needed to stabilize all disturbed areas, including other measures specified in the permit to prevent adverse impacts to the water resources and adjacent lands. Erosion and sediment control measures shall be installed and maintained in accordance with the *State of Florida Erosion and Sediment Control Designer and Reviewer Manual (Florida Department of Environmental Protection and Florida Department of Transportation, June 2007)*, available at <https://www.flrules.org/Gateway/reference.asp?No=Ref-04227>, and the *Florida Stormwater Erosion and Sedimentation Control Inspector's Manual (Florida Department of Environmental Protection, Nonpoint Source Management Section, Tallahassee, Florida, July 2008)*, available at [http://publicfiles.dep.state.fl.us/DEAR/Stormwater\\_Training\\_Docs/erosion-inspectors-manual.pdf](http://publicfiles.dep.state.fl.us/DEAR/Stormwater_Training_Docs/erosion-inspectors-manual.pdf).

(12) Unless otherwise specified in the general permit, temporary vehicular access within wetlands during construction shall be performed using vehicles generating minimum ground pressure to minimize rutting and other environmental impacts. Within forested wetlands, the permittee shall choose alignments that minimize the destruction of mature wetland trees to the greatest extent practicable. When needed to prevent rutting or soil compaction, access vehicles shall be operated on wooden, composite, metal, or other non-earthen construction mats. In all cases, access in wetlands shall comply with the following:

(a) Access within forested wetlands shall not include the cutting or clearing of any native wetland tree having a diameter four inches or greater at breast height;

(b) The maximum width of the construction access area shall be limited to 15 feet;

(c) All mats shall be removed as soon as practicable after equipment has completed passage through, or work has been completed, at any location along the alignment of the project, but in no case longer than seven days after equipment has completed work or passage through that location; and

(d) Areas disturbed for access shall be restored to natural grades immediately after the maintenance or repair is completed.

(13) Barges or other work vessels used to conduct in-water activities shall be operated in a manner that prevents unauthorized dredging, water quality violations, and damage to submerged aquatic communities.

(14) The construction, alteration, or use of the authorized project shall not adversely impede navigation or create a navigational hazard in the water body.

(15) Except where specifically authorized in the general permit, activities must not:

(a) Impound or obstruct existing water flow, cause adverse impacts to existing surface water storage and conveyance capabilities, or otherwise cause adverse water quantity or flooding impacts to receiving water and adjacent lands; or

(b) Cause an adverse impact to the maintenance of surface or ground water levels or surface water flows established pursuant to section 373.042, F.S., or a Works of the District established pursuant to section 373.086, F.S.

(16) If prehistoric or historic artifacts, such as pottery or ceramics, projectile points, stone tools, dugout canoes, metal implements, historic building materials, or any other physical remains that could be associated with Native American, early European, or American settlement are encountered at any time within the project site area, the permitted project shall cease all activities



involving subsurface disturbance in the vicinity of the discovery. The permittee or other designee shall contact the Florida Department of State, Division of Historical Resources, Compliance Review Section (DHR), at (850)245-6333, as well as the appropriate permitting agency office. Project activities shall not resume without verbal or written authorization from the Division of Historical Resources. If unmarked human remains are encountered, all work shall stop immediately and the proper authorities notified in accordance with section 872.05, F.S.

(17) The activity must be capable, based on generally accepted engineering and scientific principles, of being performed and of functioning as proposed, and must comply with any applicable District special basin and geographic area criteria.

(18) The permittee shall comply with the following when performing work within waters accessible to federally- or state-listed aquatic species, such as manatees, marine turtles, smalltooth sawfish, and Gulf sturgeon:

(a) All vessels associated with the project shall operate at "Idle Speed/No Wake" at all times while in the work area and where the draft of the vessels provides less than a four-foot clearance from the bottom. All vessels will follow routes of deep water whenever possible.

(b) All deployed siltation or turbidity barriers shall be properly secured, monitored, and maintained to prevent entanglement or entrapment of listed species.

(c) All in-water activities, including vessel operation, must be shut down if a listed species comes within 50 feet of the work area. Activities shall not resume until the animal(s) has moved beyond a 50-foot radius of the in-water work, or until 30 minutes elapses since the last sighting within 50 feet. Animals must not be herded away or harassed into leaving. All onsite project personnel are responsible for observing water-related activities for the presence of listed species.

(d) Any listed species that is killed or injured by work associated with activities performed shall be reported immediately to the Florida Fish and Wildlife Conservation Commission (FWC) Hotline at 1(888)404-3922 and [ImperiledSpecies@myFWC.com](mailto:ImperiledSpecies@myFWC.com).

(e) Whenever there is a spill or frac-out of drilling fluid into waters accessible to the above species during a directional drilling operation, the FWC shall be notified at [ImperiledSpecies@myfwc.com](mailto:ImperiledSpecies@myfwc.com) with details of the event within 24 hours following detection of the spill or frac-out.

(19) The permittee shall hold and save the Agency harmless from any and all damages, claims, or liabilities which may arise by reason of the construction, alteration, operation, maintenance, removal, abandonment or use of any activity authorized by the general permit.

(20) The permittee shall immediately notify the Agency in writing of any submitted information that is discovered to be inaccurate.

*Rulemaking Authority 373.026(7), 373.043, 373.118(1), 373.406(5), 373.4131, 373.414(9), 373.4145, 373.418, 403.805(1) FS. Law Implemented 373.044, 373.118(1), 373.129, 373.136, 373.406(5), 373.413, 373.4131, 373.414(9), 373.4145, 373.416, 373.422, 373.423, 373.429, 403.814(1) FS. History—New 10-3-95, Amended 10-1-07, Formerly 62-341.215, Amended 10-1-13, 6-1-18.*







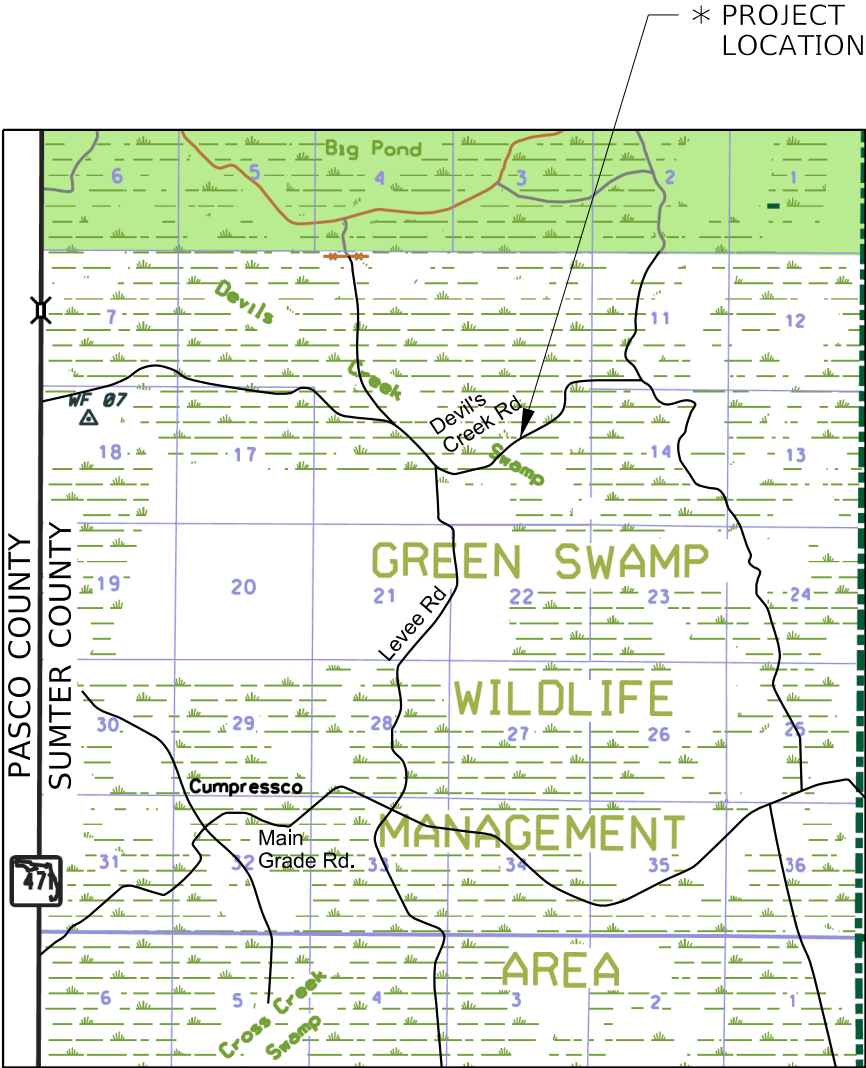
SWFWMD

DEVIL'S CREEK BRIDGE REPLACEMENT

80' TIMBER PILE SUPPORTED 15 TON BRIDGE

DRAWING INDEX

SHEET NUMBER	SHEET TITLE
1	COVER
2	EXISTING CONDITIONS PLAN
3	EROSION CONTROL PLAN
4	GENERAL PLAN & ELEVATION
5	DECK PLAN
6	BRIDGE SECTION
7	DETAILS



\* PROJECT IS LOCATED IN THE GREEN SWAMP WILDLIFE MANAGEMENT AREA (WMA). ENTRANCE IS LOCATED ON THE EAST SIDE OF HIGHWAY 471, 6.7 MILES NORTH OF THE US 98 / HIGHWAY 471 INTERSECTION.

LIGHT LOAD USE ACCESS LOCATION:

GO EAST ON THE MAIN GRADE ROAD FOR 2.6 MILES TO THE LEVEE ROAD INTERSECTION.  
GO NORTHEAST ON LEVEE ROAD FOR 2.4 MILES TO THE INTERSECTION WITH DEVIL'S CREEK ROAD.  
GO EAST ON BULL BARN ROAD APPROXIMATELY 0.7 MILES TO BRIDGE LOCATION.

HEAVY LOAD USE ACCESS LOCATION:




GO EAST ON THE MAIN GRADE ROAD FOR 5.5 MILES TO THE TANIC ROAD INTERSECTION.  
GO NORTH ON TANIC ROAD FOR 3.3 MILES TO THE INTERSECTION WITH BULL BARN ROAD.  
GO WEST ON BULL BARN ROAD APPROXIMATELY 0.7 MILES TO BRIDGE LOCATION.

C:\Tim\Projects\Devils Creek\2KeySheet01.dgn 6/27/2020 JonesT





NOTE:

PLEASE REFER TO SWFWMD SURVEY, WORK ORDER 19-041, DATED 02/18/2019.  
FOR ALL APPLICABLE SURVEY INFORMATION. FIELD BOOK, PAGE NUMBER: 10/139, 66-80.






LINE STYLE LEGEND

-  = Top Bank or Top of Berm
-  = Toe of Slope or Edge of Water
-  = Steel Cable

TREE LEGEND

-  = Citrus Tree
-  = Maple Tree
-  = Oak Tree
-  = Palm Tree

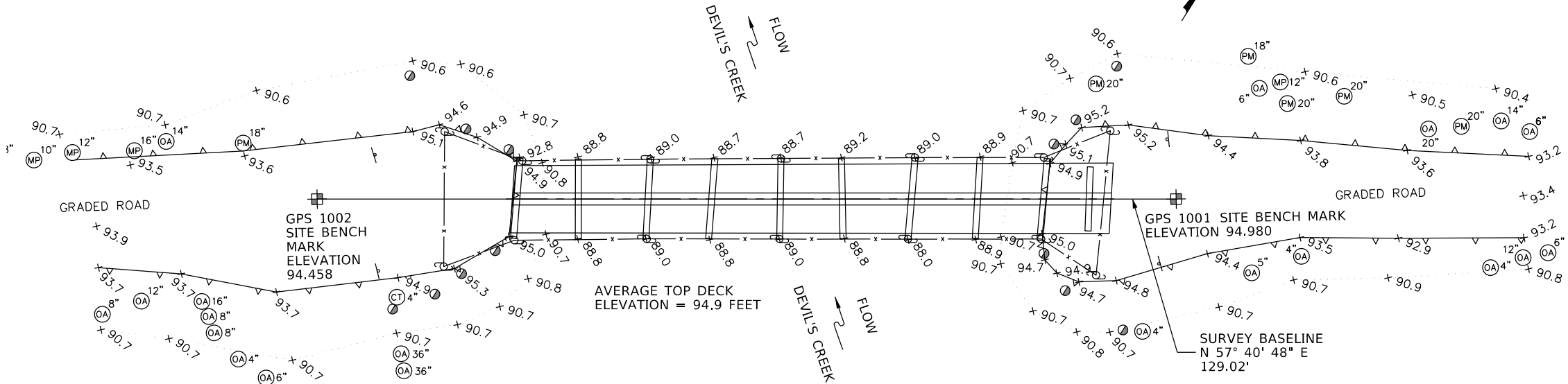
SYMBOLS LEGEND

-  = Bench Mark
-  = Sign
-  = Wood Post
-  = Steel Post
-  = Point of Elevation

Benchmark GPS 1001: Set 5/8" Iron Rod w/ Plastic Cap "SWFWMD Trav. Pt." Elev. 94.980 Feet  
Benchmark GPS 1002: Set 5/8" Iron Rod w/ Plastic Cap "SWFWMD Trav. Pt." Elev. 94.458 Feet

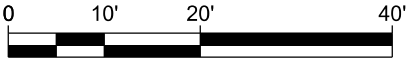
Existing Structure to be Completely Removed and Disposed of Offsite.

Existing Timber Piles to be Cut Off 1 Ft. below final Proposed Grade.



SOUTHWEST FLORIDA WATER MANAGEMENT DISTRICT  
PARCEL NUMBER 10-200-106

EXISTING CONDITIONS PLAN



SCALE: 1" = 20'

C:\Tim\Projects\Devils Creek\PLANRD02\_Existing Conditions\_E&S.dgn 6/9/2020 JonesT



NUMBER	DATE	DESCRIPTION
P-0		ISSUED FOR REVIEW

EXP U.S. Services Inc.  
400 N. TAMPA STREET  
SUITE 1650  
TAMPA, FL 33602 USA  
813-868-8943  
COA AA26002448 ©2019 EXP www.exp.com



DEVIL'S CREEK  
BRIDGE REPLACEMENT  
TIMBER PILE SUPPORTED  
15 TON BRIDGE





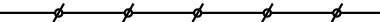
ENGINEER:  
BYRON DANLEY, P.E.  
REG. NO. 83585

PROJECT NUMBER  
SHEET NUMBER  
2 OF 7





EROSION CONTROL PLAN NOTES:

1. CONTRACTOR SHALL SUBMIT EROSION CONTROL PLAN FOR APPROVAL BY THE ENGINEER OR DISTRICT REPRESENTATIVE PRIOR TO PLACEMENT.
2. ALL EROSION CONTROL MEASURES SHALL BE INSTALLED PRIOR TO THE COMMENCEMENT OF CONSTRUCTION ACTIVITIES TO THE SATISFACTION OF THE ENGINEER OR DISTRICT REPRESENTATIVE.
3. EROSION CONTROL MEASURES SHOWN ARE FOR BIDDING PURPOSES ONLY. CONTRACTOR SHALL INSTALL MEASURES SUITABLE TO THE CONDITIONS AT THE TIME OF CONSTRUCTION.
4. CONTRACTOR SHALL MAINTAIN ALL EROSION CONTROL MEASURES THROUGHOUT THE TERM OF THE CONTRACT UNTIL ACCEPTANCE.






LINE STYLE LEGEND

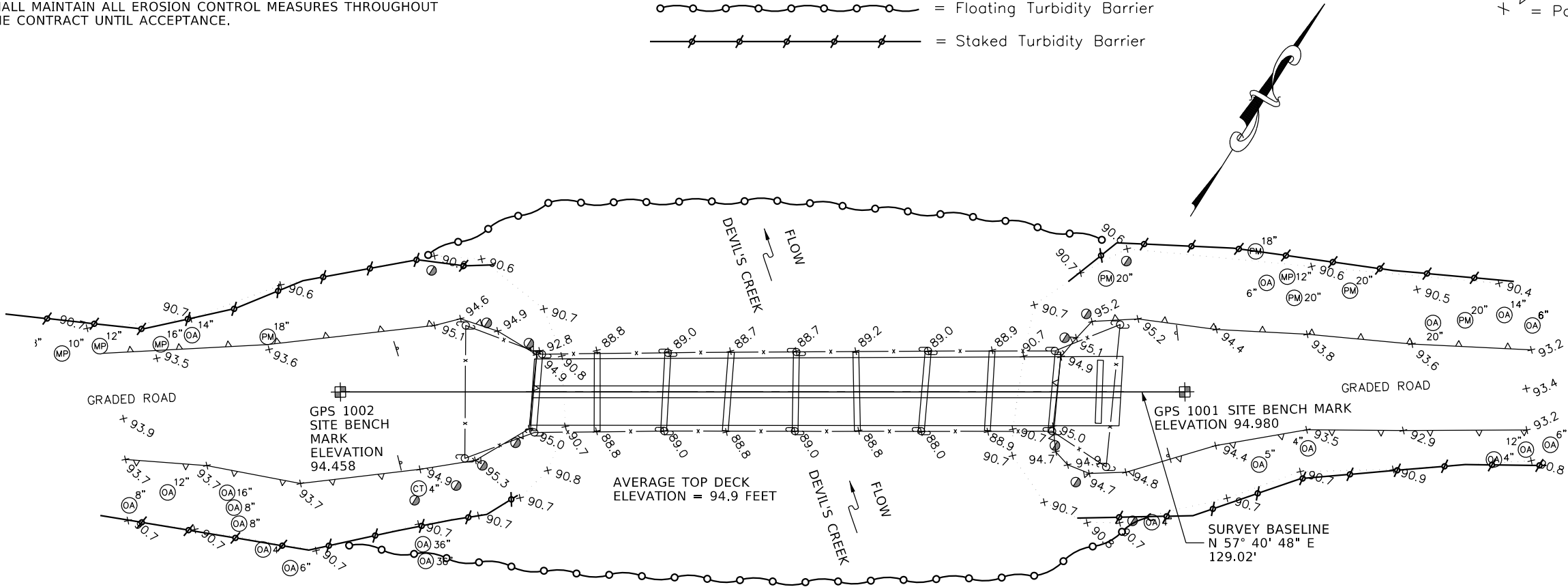
-  = Top Bank or Top of Berm
-  = Toe of Slope or Edge of Water
-  = Steel Cable
-  = Floating Turbidity Barrier
-  = Staked Turbidity Barrier

TREE LEGEND

-  = Citrus Tree
-  = Maple Tree
-  = Oak Tree
-  = Palm Tree

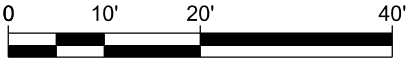
SYMBOLS LEGEND

-  = Bench Mark
-  = Sign
-  = Wood Post
-  = Steel Post
-  = Point of Elevation



SOUTHWEST FLORIDA WATER MANAGEMENT DISTRICT  
PARCEL NUMBER 10-200-106

EROSION CONTROL PLAN



SCALE: 1" = 20'

C:\Tim\Projects\Devils Creek\PLANRD02\_Existing Conditions\_E&S.dgn 6/9/2020 JonesT



NUMBER	DATE	DESCRIPTION
P-0		ISSUED FOR REVIEW

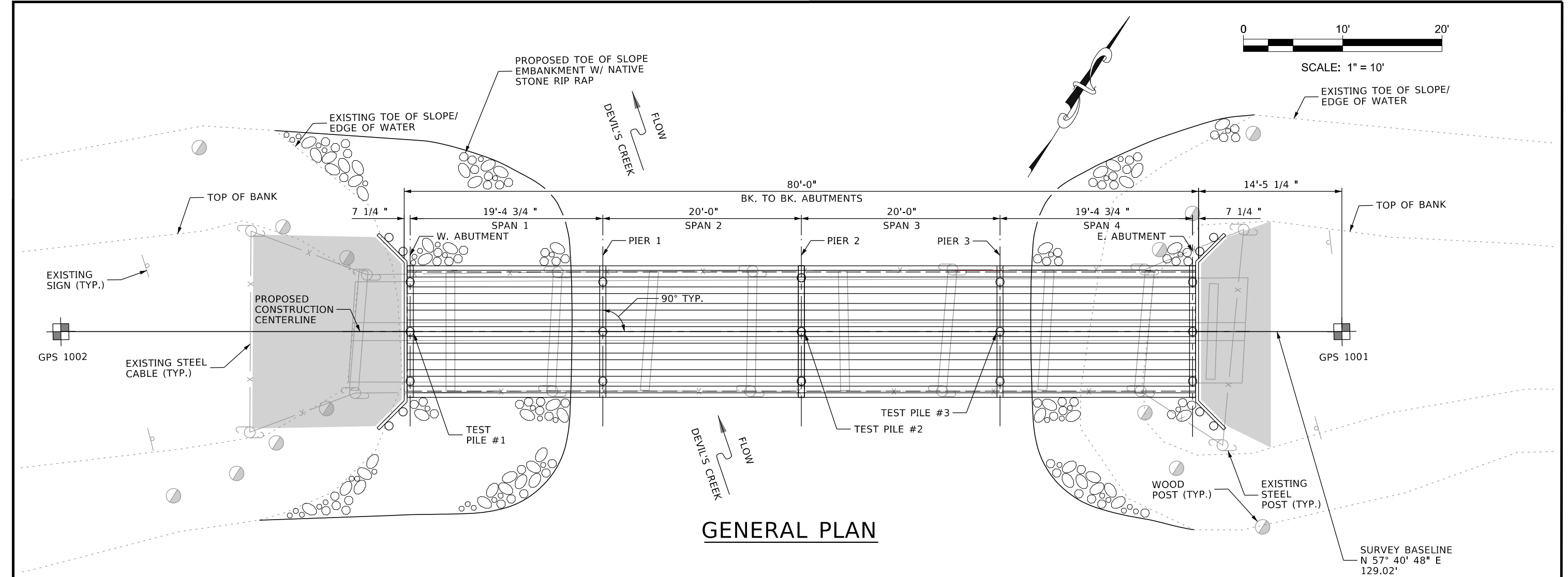
EXP U.S. Services Inc.  
400 N. TAMPA STREET  
SUITE 1650  
TAMPA, FL 33602 USA  
813-868-8943  
COA AA26002448 ©2019 EXP www.exp.com



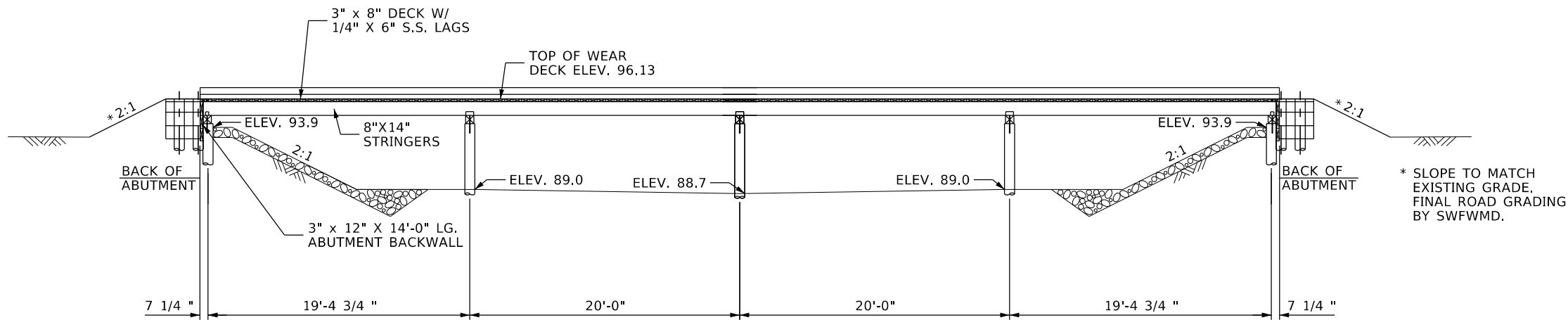
DEVIL'S CREEK  
BRIDGE REPLACEMENT  
TIMBER PILE SUPPORTED  
15 TON BRIDGE

ENGINEER:  
BYRON DANLEY, P.E.  
REG. NO. 83585

PROJECT NUMBER  
SHEET NUMBER  
3 OF 7



GENERAL PLAN



ELEVATION

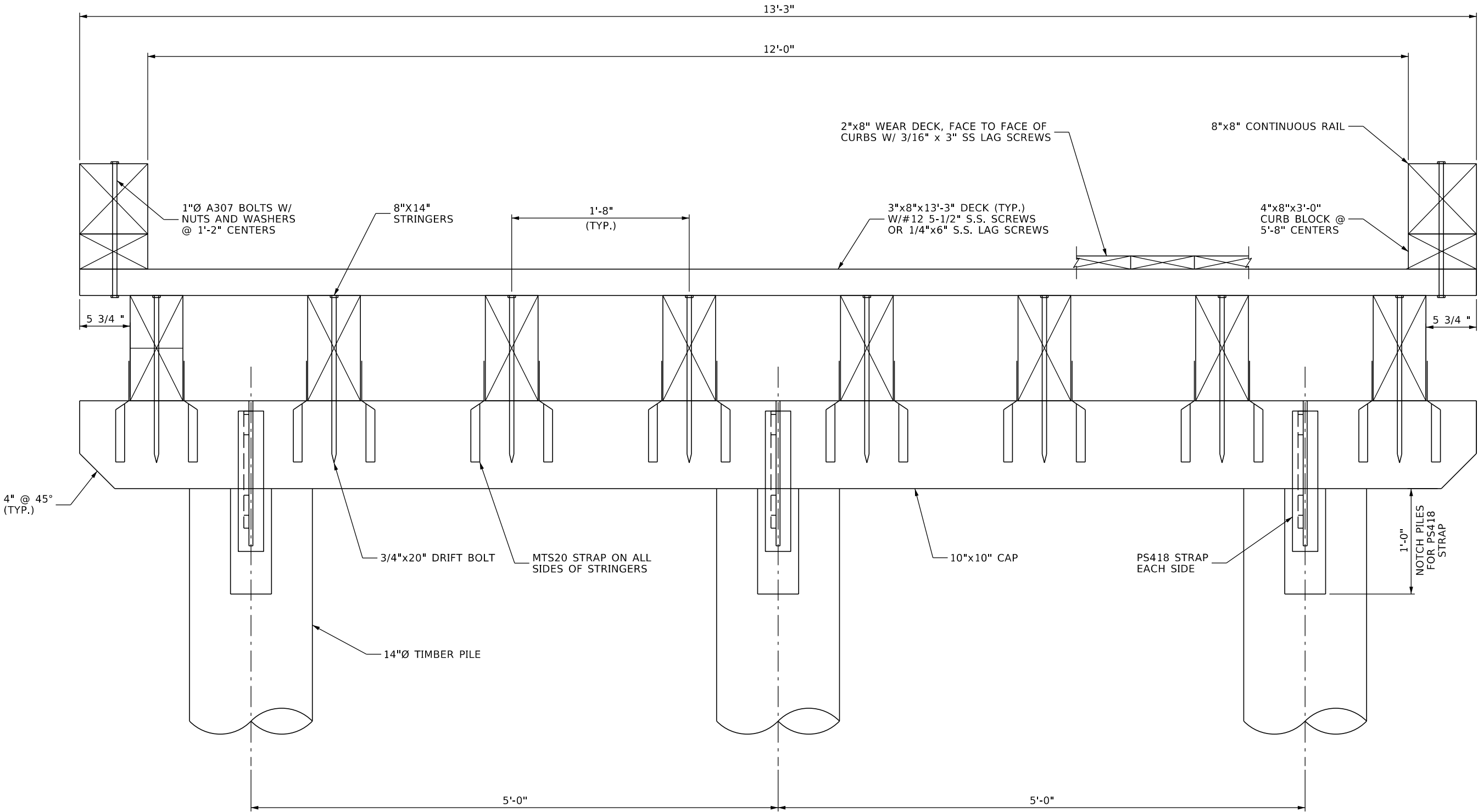
- NOTES:
- 1. CONSTRUCT EMBANKMENT CONES PRIOR TO DRIVING PILES.
  - 2. BACKFILL ABUTMENTS AND WINGWALLS TO ELEV. 96.0 AFTER STRINGERS ARE PLACED.
  - 3. ARMOR CONES W/ NATIVE STONE RIPRAP, SEE SHEET 7.

C:\Tim\Projects\Devils Creek\B2Plan\Elev01.dgn  
6/9/2020  
JonesT



SEE DWG. NO. 006 FOR SECTION B-B  
SEE DWG. NO. 007 FOR SECTION D-D

	NUMBER	DATE	DESCRIPTION	EXP U.S. Services Inc. 400 N. TAMPA STREET SUITE 1650 TAMPA, FL 33602 USA 813-868-8943 COA AA26002448 @2019 EXP <a href="http://www.exp.com">www.exp.com</a>		DEVIL'S CREEK BRIDGE REPLACEMENT TIMBER PILE SUPPORTED 15 TON BRIDGE	ENGINEER: BYRON DANLEY, P.E. REG. NO. 83585	PROJECT NUMBER
	P-0		ISSUED FOR REVIEW					SHEET NUMBER 5 OF 7

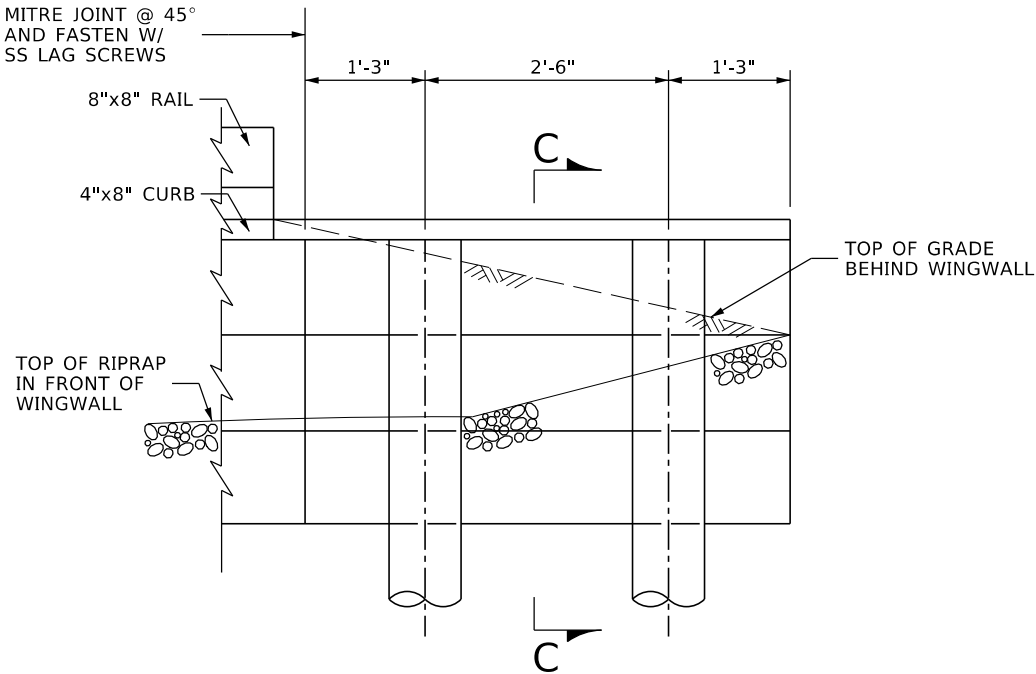


BRIDGE SECTION B-B

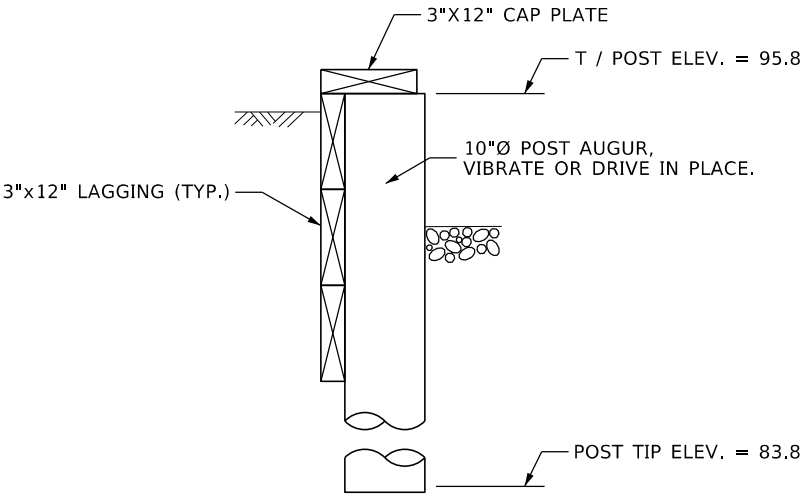
SEE DWG. NO. 005

C:\Tim\Projects\Devils Creek\B2PlanElev01.dgn 6/9/2020 JonesT





WINGWALL ELEVATION



SECTION C-C  
THRU WINGWALL

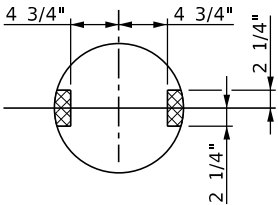
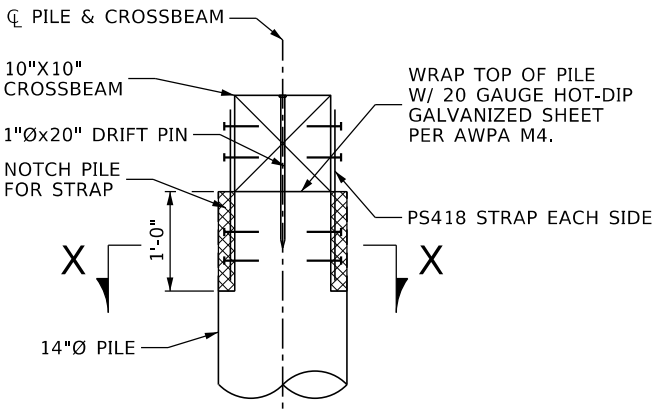
LOCATION	EXT. OR INT.	CAPACITY	* EST. LENGTH
PIER BENT	EXTERIOR PILE	11 <sup>T</sup>	20'
	INTERIOR PILE	19 <sup>T</sup>	30'
ABUTMENT BENT	EXTERIOR PILE	9 <sup>T</sup>	17'
	INTERIOR PILE	16 <sup>T</sup>	29'

\* ESTIMATED LENGTHS ARE FROM TIP TO FINAL CUTOFF ELEVATION. LENGTHS DO NOT INCLUDE ADDITIONAL 15 FT. REQUIRED FOR TEST PILE LOCATIONS.

PILE CAPACITIES AND ESTIMATED LENGTHS

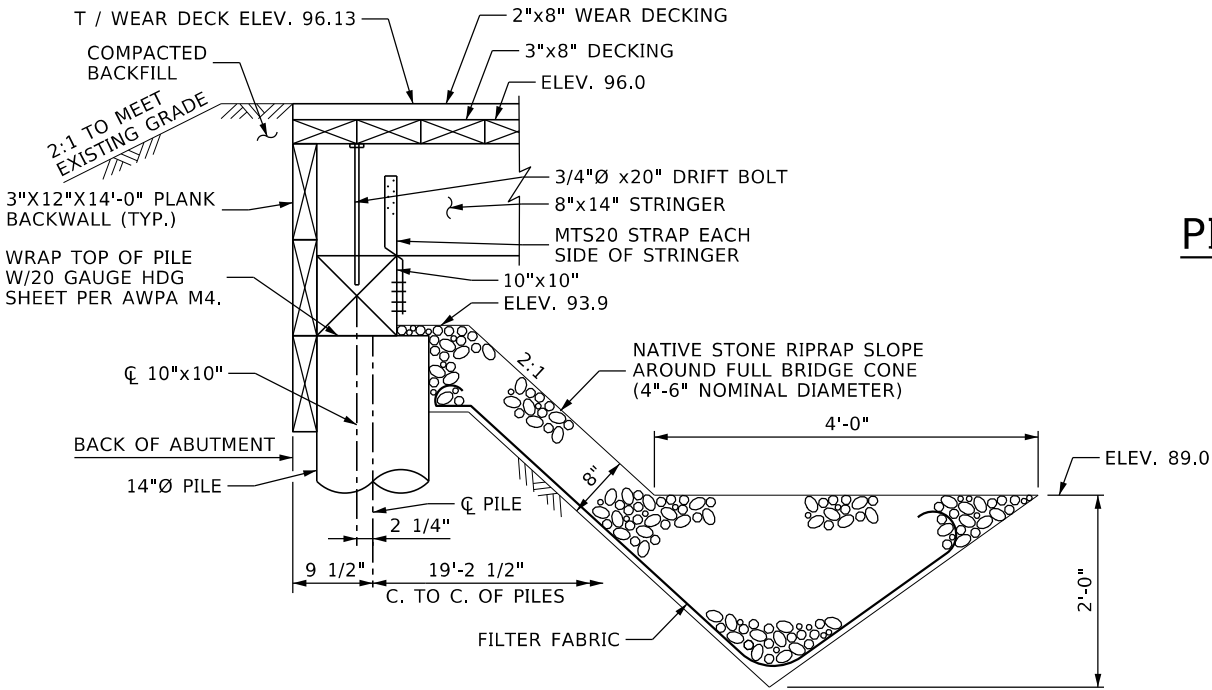
MEMBER	AWPA TREATMENT CATEGORY
PILES AND POSTS	UC4C
10"x10" CROSSBEAMS	UC4A
8"x14" STRINGERS	UC3B
3"x8" DECKING	UC4A
3"x12" BACKWALL / WINGWALL	UC4C
4"x8" CURB BLOCK	UC3B
8"x8" CURB RAILING	UC3B

TIMBER TREATMENT CATEGORIES



SECTION X-X

PILE STRAP DETAIL



SECTION D-D  
THRU ABUTMENT BENT  
(SEE DWG. NO. 005)

C:\Tim\Projects\Devils Creek\B2PlanElev01.dgn JonesT 6/9/2020



NUMBER	DATE	DESCRIPTION
P-0		ISSUED FOR REVIEW

EXP U.S. Services Inc.  
400 N. TAMPA STREET  
SUITE 1650  
TAMPA, FL 33602 USA  
813-868-8943  
COA AA26002448 ©2019 EXP www.exp.com



DEVIL'S CREEK  
BRIDGE REPLACEMENT  
TIMBER PILE SUPPORTED  
15 TON BRIDGE

ENGINEER:  
BYRON DANLEY, P.E.  
REG. NO. 83585

PROJECT NUMBER  
SHEET NUMBER  
7 OF 7