

Southwest Florida *Water Management District*



ERP Mitigation Bank Credit Ledgers



Credit Ledger Document Disclaimer




The mitigation bank ledgers compiled in this document represent the most current information available at the time of publication. Please contact the mitigation bank directly to confirm availability of credits for purchase.

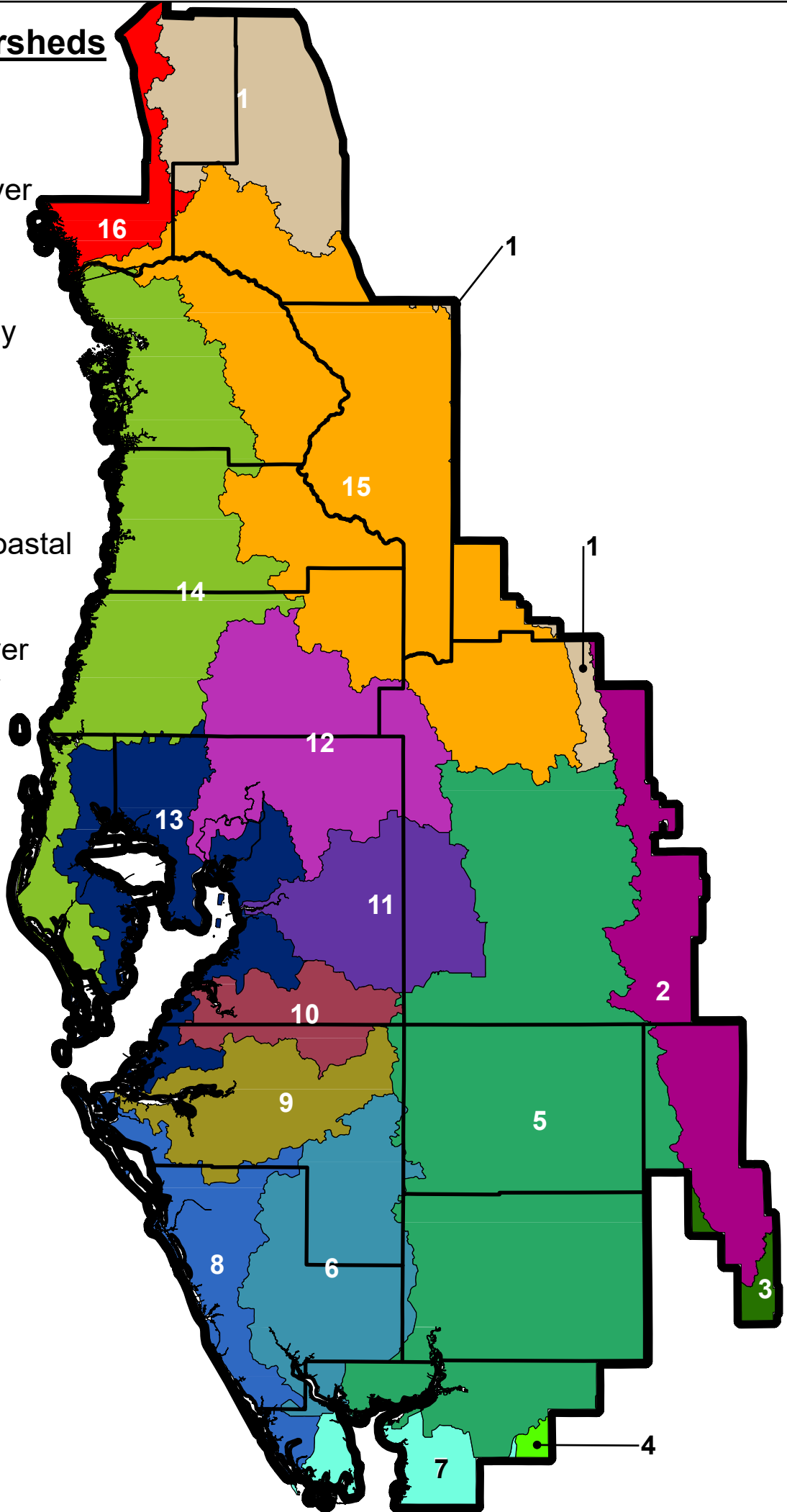
Last Revision Date: 4/3/2024

SWFWMD ERP Watershed Map	4
Alafia River Mitigation Bank	5
Alafia River Wetland Mitigation Bank.....	9
Big Bullfrog Creek Mitigation Bank.....	11
Boarshead Ranch Mitigation Bank.....	13
Boran Ranch Mitigation Bank Phases I & II	21
Braden River Mitigation Bank	24
Crooked River Mitigation Bank	26
Fox Branch Ranch Wetland Mitigation Bank	29
Fox Creek ROMA.....	31
Green Swamp Mitigation Bank	38
Hammock Lake Mitigation Bank	41
Hillsborough River Mitigation Bank Phases I & II.....	44
Hilochee Mitigation Bank.....	49
Horse Creek Mitigation Bank.....	52
Kissimmee Ridge Mitigation Bank	55
Lake Livingston Mitigation Bank.....	57
Little Pine Island Mitigation Bank	59
Manatee Mitigation Bank.....	100
Mangrove Point Mitigation Bank	102
Missing Link Mitigation Bank.....	104
Myakka Mitigation Bank	106
Myakka River ROMA	110
Nature Coast Mitigation Bank	113
North Tampa Mitigation Bank	115
Old Florida Mitigation Bank.....	117
Peace River Mitigation Bank.....	120
Razorback Mitigation Bank.....	122
Tampa Bay Mitigation Bank	124
Tippen Bay Mitigation Bank	129
Trails End Mitigation Bank.....	131
Two Rivers Ranch Mitigation Bank Phases I & II.....	133
Upper Coastal Mitigation Bank	136
Wiggins Prairie Mitigation Bank.....	139
Withlacoochee Wetland Mitigation Bank	141




SWFWMD ERP Watersheds

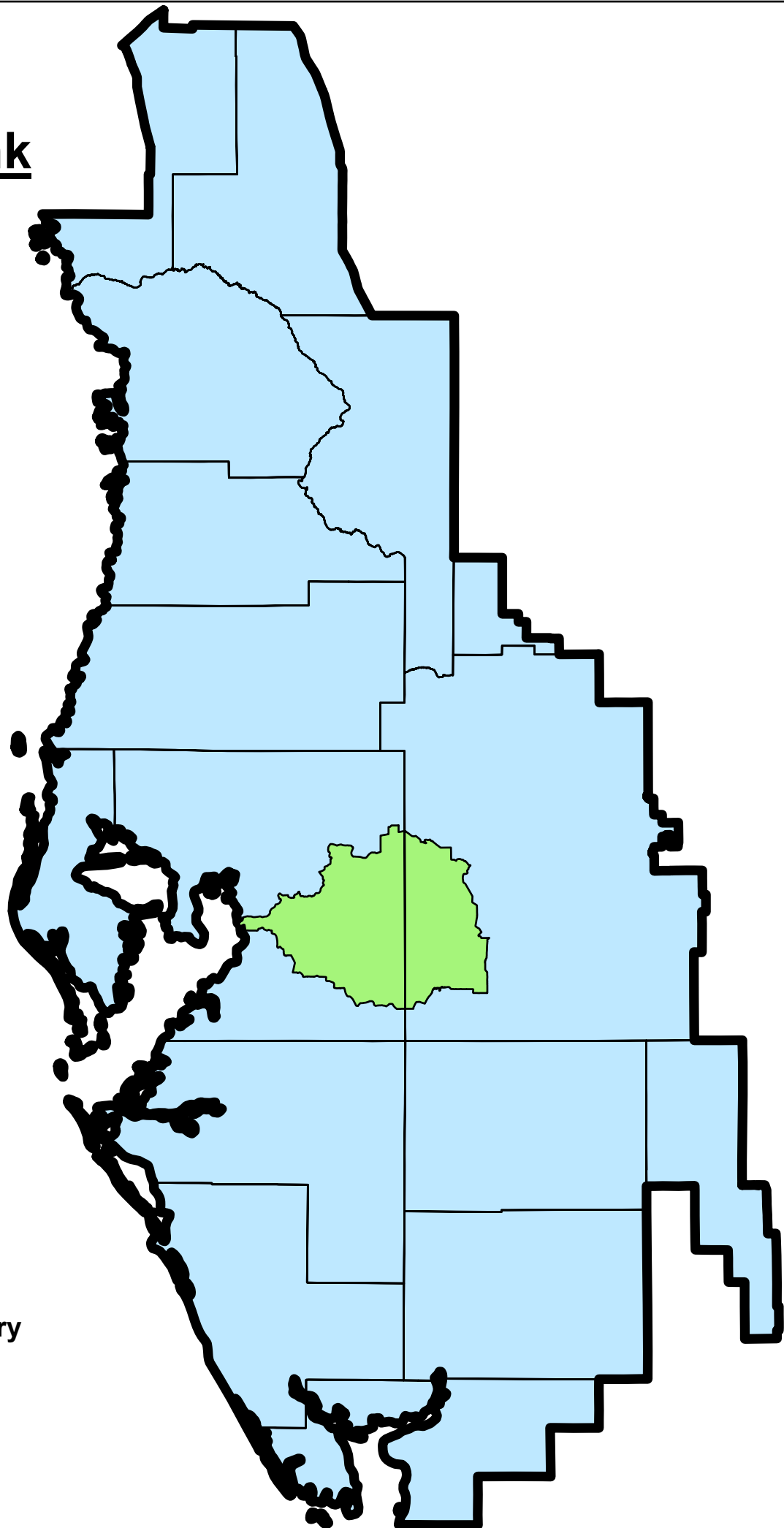
- 1 - Ocklawaha River
- 2 - Kissimmee River
- 3 - Fisheating Creek
- 4 - Caloosahatchee River
- 5 - Peace River
- 6 - Myakka River
- 7 - Charlotte Harbor
- 8 - Sarasota/Lemon Bay Drainage
- 9 - Manatee River
- 10 - Little Manatee
- 11 - Alafia River
- 12 - Hillsborough River
- 13 - Tampa Bay and Coastal Areas
- 14 - Upper Coastal
- 15 - Withlacoochee River
- 16 - Waccasassa River

-  Watershed Boundary
-  County Boundary
-  SWFWMD Boundary



Alafia River Mitigation Bank

-  Service Area Boundary
-  County Boundary
-  SWFWMD Boundary



Alafia River Mitigation Bank
ERP 43041686.000
Credit Ledger

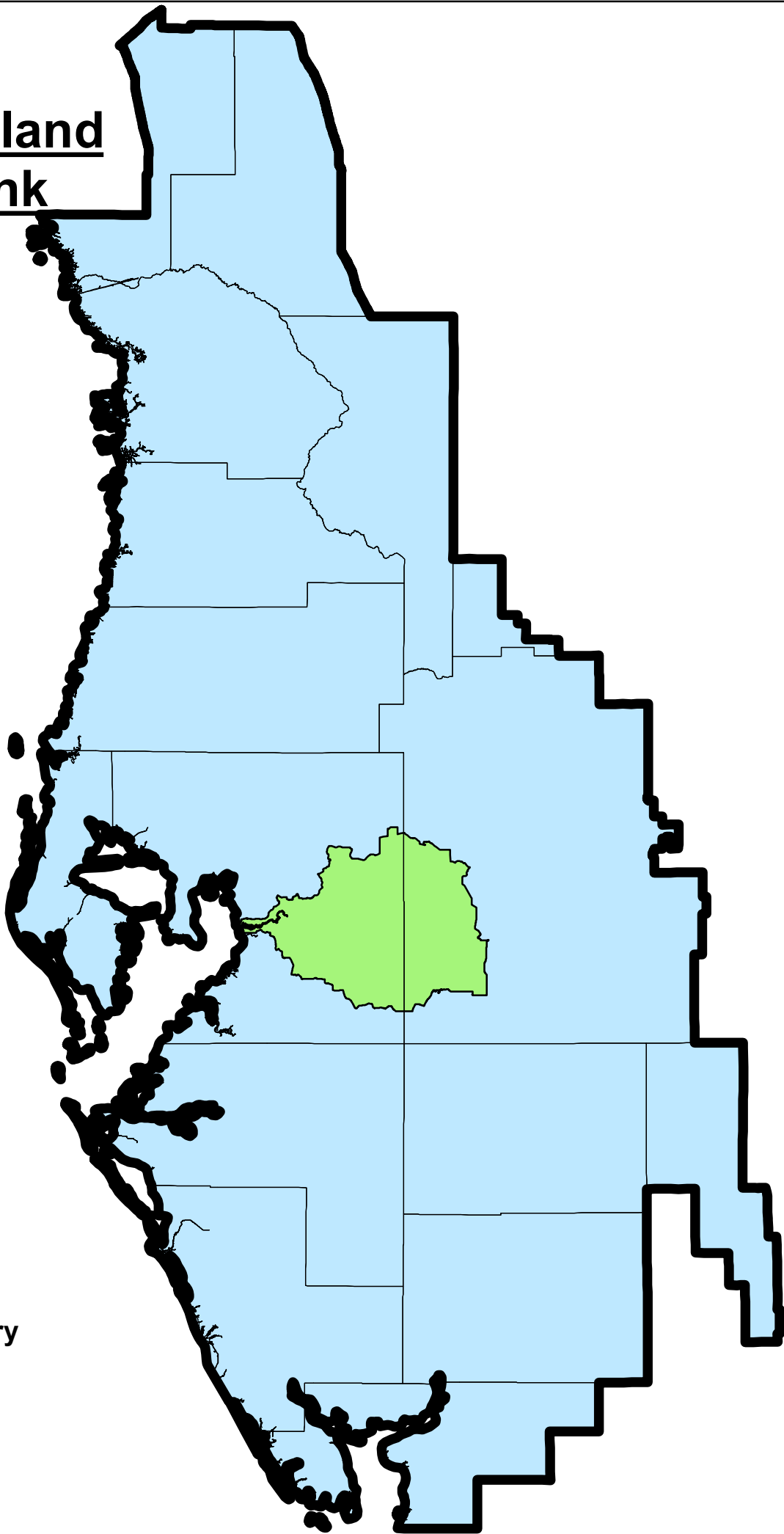
Forested Wetlands Credits					Maximum Credits Available: 35.42			
Date	Permit Modification Number	Source of Credits (If crediting)	Entity Using Credits (if debiting)	Permit Number of Credit User (if debiting)	Credits Currently Available	Credits Added (If crediting)	Credits Used (If debiting)	Credit Balance
6/7/2017	43041686.001	Initial Credit Release			0	4.6		4.6
2/5/2018	43041686.002		84 Lumber	43009348.020	4.6	0	0.56	4.04
3/28/2018	43041686.003		Troydale Road	EPC 356385	4.04	0	0.03	4.01
4/9/2018	43041686.004		Srivistava SFH	EPC 359983	4.01	0	0.02	3.99
6/7/2018	43041686.005	Second Credit Release			3.99	7.8		11.79
7/23/2018	43041686.006		TECO Grange Hall to Mines	EPC 65138/ FDEP 29-0359583-001	11.79	0	0.38	11.41
11/5/2018	43041686.007		FGT Okeechobee Expansion Project	FDEP 29-0365856-001	11.41	0	0.09	11.32
2/11/2019	43041686.008		B and D Ranch, LLC	EPC 65357	11.32	0	0.14	11.18
3/27/2019	43041686.009		Circle K Stores, Inc	EPC 66292	11.18	0	0.1	11.08
4/26/2019	43041686.010		Hillsborough County Aviation Authority	EPC 64481	11.08	0	0.57	10.51
8/5/2019	43041686.013		TECO Wimauma Solar Transmission Line Tie-In	EPC 671466/ FDEP 29-0371780-001	10.51	0	0.12	10.39
8/20/2019	43041686.015		Jeffrey Mathews	43029610.001	10.39	0	0.01	10.38
8/30/2019	43041686.016		Lakeside Station, LLC	43028238.002/ HEPC 67883	10.38	0	1.71	8.67
8/30/2019	43041686.012	Third Credit Release			8.67	5.32	0	13.99
9/23/2019	43041686.017		University Community Hospital	HEPC 66131	13.99	0	0.21	13.78
10/2/2019	43041686.018		Jen Florida 32, LLC	43043372.001	13.78	0	0.14	13.64
12/4/2019	43041686.019		Spencer Farms, Inc.	43043158.001/EPC 66513	13.64	0	0.1	13.54
2/4/2020	43041686.020	Fourth Credit Release			13.54	8.88		22.42
2/10/2020	43041686.021		Riverhills Holdings	EPC 68134	22.42	0	0.05	22.37
8/4/2020	43041686.022		Daniel Harris	43029610.002	22.37	0	0.01	22.36
8/12/2020	43041686.023		Tanima Srivastava	EPC 63720	22.36	0	0.02	22.34
9/2/2020	43041686.024		Taylor Morrison of Florida, Inc.	43043944.002/ EPC 68771	22.34	0	0.3	22.04
9/8/2020	43041686.025		Terry Wickman	EPC 63341	22.04	0	0.03	22.01
9/29/2020	43041686.026		Rhodine Development, LLC	43044463.002/EPC 69012	22.01	0	0.23	21.78
10/20/2020	43041686.027		Lennar Central Florida	EPC 68458	21.78	0	0.17	21.61




Herbaceous Wetlands Credits					Maximum Credits Available: 0.10			
Date	Permit Modification Number	Source of Credits (If crediting)	Entity Using Credits (if debiting)	Permit Number of Credit User (if debiting)	Credits Currently Available	Credits Added (If crediting)	Credits Used (If debiting)	Credit Balance
6/7/2017	43041686.001	Initial Credit Release			0	0.01		0.01
6/7/2018	43041686.005	Second Credit Release			0.01	0.01		0.02
6/25/2019	43041686.011		2121 W Kyra Drive, Tampa	EPC 2018-0479E	0.02		0.01	0.01
8/30/2019	43041686.012	Third Credit Release			0.01	0.01		0.02
2/4/2020	43041686.020	Fourth Credit Release			0.02	0.01		0.03
9/29/2020	43041686.026		Rhodine Development, LLC	43044463.002/EPC 69012	0.03	0	0.03	0

Authorized Agent *Kae Hovater*

Date 6/5/2023

Alafia River Wetland Mitigation Bank



-  Service Area Boundary
-  County Boundary
-  SWFWMD Boundary

Alafia River Wetland Mitigation Bank (Phase 1)
Freshwater Herbaceous & Forested Credit Ledger
February 19, 2024

Alafia River Wetland Mitigation Bank (Phase 1) ERP 43044487.000 Credit Ledger								
Freshwater Herbaceous Wetland Credits					Maximum Credits Available: 50.21			
Date	Permit Modification	Source of Credits (if crediting)	Entity Using Credits (if debiting)	Permit Number of Credit User (if debiting)	Credits Currently Available	Credits Added (if)	Credits Used (if debiting)	Credit Balance
10/20/2021	43044487.000	Initial Credit Release	NA	NA	0	50.21	NA	50.21
10/22/2021	43044487.001	Phase 1	New Port Tampa CDD Holdings, LLC	EPC Review No. 66478	50.21	NA	0.11	50.10
11/11/2021	43044487.003	Phase 1	Charlie Taylor East, LLC	EPC Review No. 71159 / ERP 43023442.008	50.10	NA	1.17	48.93
12/13/2021	43044487.004	Phase 1	HTG Oak Villas, LLC	ERP 43045050.000	48.93	NA	0.69	48.24
12/13/2021	43044487.005	Phase 1	City of Tampa	EPC Review No. 67279	48.24	NA	0.03	48.21
2/14/2022	43044487.008	Phase 1	Bridgeport Lakes, LLC	ERP 43016078.007	48.21	NA	0.21	48.00
4/11/2022	43044487.009	Phase 1	Charlie Taylor East, LLC	EPC Review No. 60322 / ERP 43023442.007	48.00	NA	0.33	47.67
5/24/2022	43044487.011	Phase 1	CLF Two, LLC	EPC Review No. 69322 / ERP 43029826.008	47.67	NA	2.02	45.65
1/27/2023	43044487.013	Phase 1	SFG Lakeland Drainfield, LLC	ERP 43045379.001	45.65	NA	1.11	44.54
2/19/2024	43044487.015	Phase 1	Holloway Landing, LLC	ERP 43045176.000	44.54	NA	0.07	44.47




Alafia River Wetland Mitigation Bank (Phase 1) ERP 43044487.000 Credit Ledger								
Freshwater Forested Wetland Credits					Maximum Credits Available: 65.46			
Date	Permit Modification Number	Source of Credits (if crediting)	Entity Using Credits (if debiting)	Permit Number of Credit User (if debiting)	Credits Currently Available	Credits Added (if crediting)	Credits Used (if debiting)	Credit Balance
10/20/2021	43044487.000	Initial Credit Release	NA	NA	0	65.46	NA	65.46
10/22/2021	43044487.002	Phase 1	Advent Health	43045171.000 / EPC Review 69273	65.46	NA	1.26	64.20
2/14/2022	43044487.006	Phase 1	Norrell Properties, LLC	43044400.001	64.20	NA	0.07	64.13
2/14/2022	43044487.007	Phase 1	Highland Sumner, LLC	43043355.006	64.13	NA	0.23	63.90
2/14/2022	43044487.008	Phase 1	Bridgeport Lakes, LLC	43016078.007	63.90	NA	0.51	63.39
4/11/2022	43044487.009	Phase 1	Charlie Taylor East, LLC	EPC Review No. 60322 / ERP 43023442.007	63.39	NA	0.25	63.14
5/20/2022	43044487.010	Phase 1	Hilda Kilgore Cooper Enterprises, Ltd.	43040797.000	63.14	NA	0.7	62.44
5/24/2022	43044487.011	Phase 1	CLF Two, LLC	EPC Review No. 69322 / ERP 43029826.008	62.44	NA	0.03	62.41
1/27/2023	43044487.013	Phase 1	SFG Lakeland Drainfield, LLC	ERP 43045379.001	62.41	NA	2.69	59.72
5/25/2023	43044487.014	Phase 1	Prose Lakeland Owner, LLC	ERP 43027132.009	59.72	NA	0.74	58.98

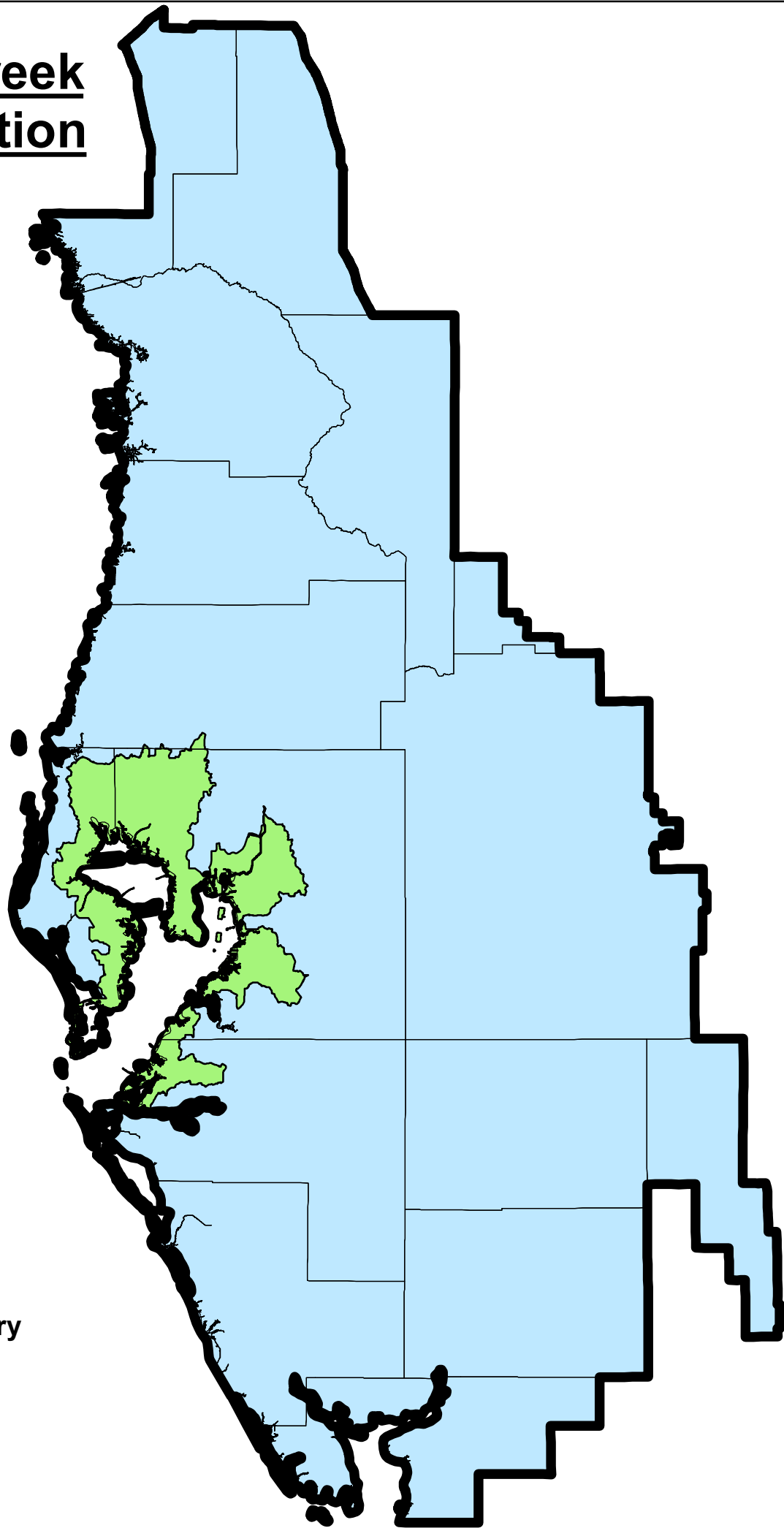
William T. Mims 12-14-24

William T. Mims, Director

Date

Big Bullfrog Creek Wetland Mitigation Bank


-  Service Area Boundary
-  County Boundary
-  SWFWMD Boundary



BIG BULLFROG CREEK MITIGATION BANK (PERMIT 43491)									
STATE LEDGER OF MITIGATION CREDITS									
Credit Type: Forested									
Maximum Credits Available: 49.36									
Modification Date	Project	Client	Client Permit Number	BBFCMB Modification Number	Wetland Impact Type	Credits Released	Credits Used	Credits Available	
10/12/2020	Initial Credit Release	Bullfrog Creek Mitigation Bank, LLC	SWFWMD ERP 43491.002	43491.003	N/A	22.34	0.00	22.34	
11/10/2020	Tampa Executive Airport	Hillsborough County Aviation Authority	SWFWMD ERP 1071.032	43491.004	Forested	0.00	1.43	20.91	
2/24/2021	Hoover Industrial	Diversified Development Group, LLC	SWFWMD ERP 44213.001	43491.005	Forested	0.00	3.10	17.81	
3/3/2021	Waterset Ph2A Mitigation Area M-H1	NNP Southbend II, LLC	SWFWMD ERP 18888.082	43491.006	Forested	0.00	0.10	17.71	
4/19/2021	The Reserves	ASL Reserve at Idlewild, LLC	SWFWMD ERP 41846.018	43491.007	Forested	0.00	0.44	17.27	
5/27/2021	TIA Logistics Center	SP HDP #467, LLC	SWFWMD ERP 45034.001	43491.008	Forested	0.00	1.82	15.45	
1/20/2022	The Motor Enclave	The Motor Enclave Tampa Land Holdings, LLC	SWFWMD ERP 45252.002	43491.009	Forested	0.00	0.13	15.32	
1/26/2022	Artisan Lakes	Taylor Woodrow Communities at Artisan Lakes, LLC	Manatee County FSP-21-90	43491.010	Forested	0.00	0.03	15.29	
2/4/2022	Willis Rd Subdivision	Boos-Grove Point, LLC	SWFWMD ERP 44851.001	43491.011	Forested	0.00	0.89	14.40	
3/22/2022	One Medical Plaza	Vineyard Haven Properties, Inc.	SWFWMD ERP 44233.001	43491.012	Forested	0.00	0.11	14.29	
4/18/2022	2825 Hunt Road	Schaer Development of Central Florida	SWFWMD SWF 21-006	43491.013	Forested	0.00	0.38	13.91	
4/28/2022	Advanced Roofing Site and Parking Exp	4909 W Knollwood Street LLC	SWFWMD ERP 29791.003/ EPC Review #71269	43491.014	Forested	0.00	0.15	13.76	
8/5/2022	215 12th Place NW Ruskin	Topcat Masonry, LLC	EPC Case No. 2018-0556E	43491.015	Forested	0.00	0.02	13.74	
8/26/2022	Hoover Blvd Aggregate Recycling Facility	JVS Land Holding Company, LLC	SWFWMD ERP 44191.002	43491.016	Forested	0.00	0.33	13.41	
12/5/2022	Woods of Moccasin Wallow-Mitigation Modification	Moccasin Wallow Holdings, LLC	SWFWMD ERP 27870.015	43491.017	Forested	0.00	0.17	13.24	
1/17/2023	River Point Subdivision	William Ryan Homes Florida, Inc.	EPC Review #71956	43491.018	Forested	0.00	0.06	13.18	
1/20/2023	Sabal Park	SJ MLK, LLC	SWFWMD ERP 45632.001	43491.019	Forested	0.00	0.82	12.36	
3/14/2023	Crosstown Center Lot 1 Block E	JT Enterprises II, Inc	SWFWMD ERP 2836.025	43491.020	Forested	0.00	0.14	12.22	
3/15/2023	Symphony Lakes Subdivision	B&H Projects LLC	SWFWMD ERP 13634.002	43491.021	Forested	0.00	1.71	10.51	
5/16/2023	Crossroads East	AC Tanner, LLC	SWFWMD ERP 42440.002	43491.022	Forested	0.00	0.34	10.17	
6/6/2023	Moccasin Wallow Road	Manatee County Government Public Works	SWFWMD ERP 43575.005	43491.002	Forested	0.00	0.59	9.58	
8/24/2023	Modwash West Villagers Dr	Modwash, LLC	SWFWMD ERP 41517.002/EPC Review #70859	43491.025	Forested	0.00	0.33	9.25	
8/29/2023	Crossroads West	AC Tanner, LLC	SWFWMD ERP 45891.001	43491.026	Forested	0.00	0.19	9.06	
8/30/2023	South County Potable Water Transmission	Hillsborough County	FDEP ERP 29-0417517-001 E1 /EPC Review #76527	43491.027	Forested	0.00	0.14	8.92	
10/5/2023	BBFCMB ERP Mod1 Permit	Bullfrog Creek Mitigation Bank, LLC	SWFWMD ERP 43575.005	43491.024	N/A	0.00	1.07	7.85	
10/5/2023	BBFCMB ERP Mod1 Permit	Bullfrog Creek Mitigation Bank, LLC	SWFWMD ERP 43575.005	43491.024	N/A	7.43	0.00	15.28	
10/5/2023	Schifino Single Family Residence	David Schifino	EPC Review # 75303	43491.028	Forested	0.00	0.01	15.27	
10/27/2023	Elan South Tampa	Cantor Spellman Family Partnership, LLC	SWFWMD ERP 972.006	43491.029	Forested	0.00	0.08	15.19	
11/2/2023	Warehouse Addition @ 430 Racetrack Rd	Racetrack 430, LLC	SWFWMD ERP 31197.002	43491.030	Forested	0.00	0.23	14.96	
11/13/2023	CR 672	TECO	EPC Review #76166	43491.031	Forested	0.00	0.08	14.88	
11/13/2023	Woodberry Industrial - Mass Grading	Woodberry Yard, LLC	SWFWMD ERP 42072.002	43491.032	Forested	0.00	0.67	14.21	
12/11/2023	FCB - Dale Mabry Highway - Mitigation Modification	Lywell Carrollwood SS JV 1 LLC	SWFWMD ERP 43526.002	43491.033	Forested	0.00	0.07	14.14	
1/24/2024	Recreation/Overflow Parking Area and Access Trail - Mitigation Modification	Bay Hope Church, Inc.	SWFWMD ERP 1992.008	43491.034	Forested	0.00	0.08	14.06	
2/26/2024	Southeast Atlantic Beverage-KDP Dock Exp	Southeast-Atlantic Capital, LLC	SWFWMD ERP 16270.015	43491.035	Forested	0.00	0.05	14.01	
					TOTAL	29.77	15.76	14.01	




Credit Type: Herbaceous									
Maximum Credits Available: 2.59									
Modification Date	Project	Client	Client Permit Number	BBFCMB Modification Number	Wetland Impact Type	Credits Released	Credits Used	Credits Available	
10/5/2023	BBFCMB ERP Mod1 Permit	Bullfrog Creek Mitigation Bank, LLC	SWFWMD ERP	43491.024	N/A	1.29		1.29	
					Total	1.29		1.29	

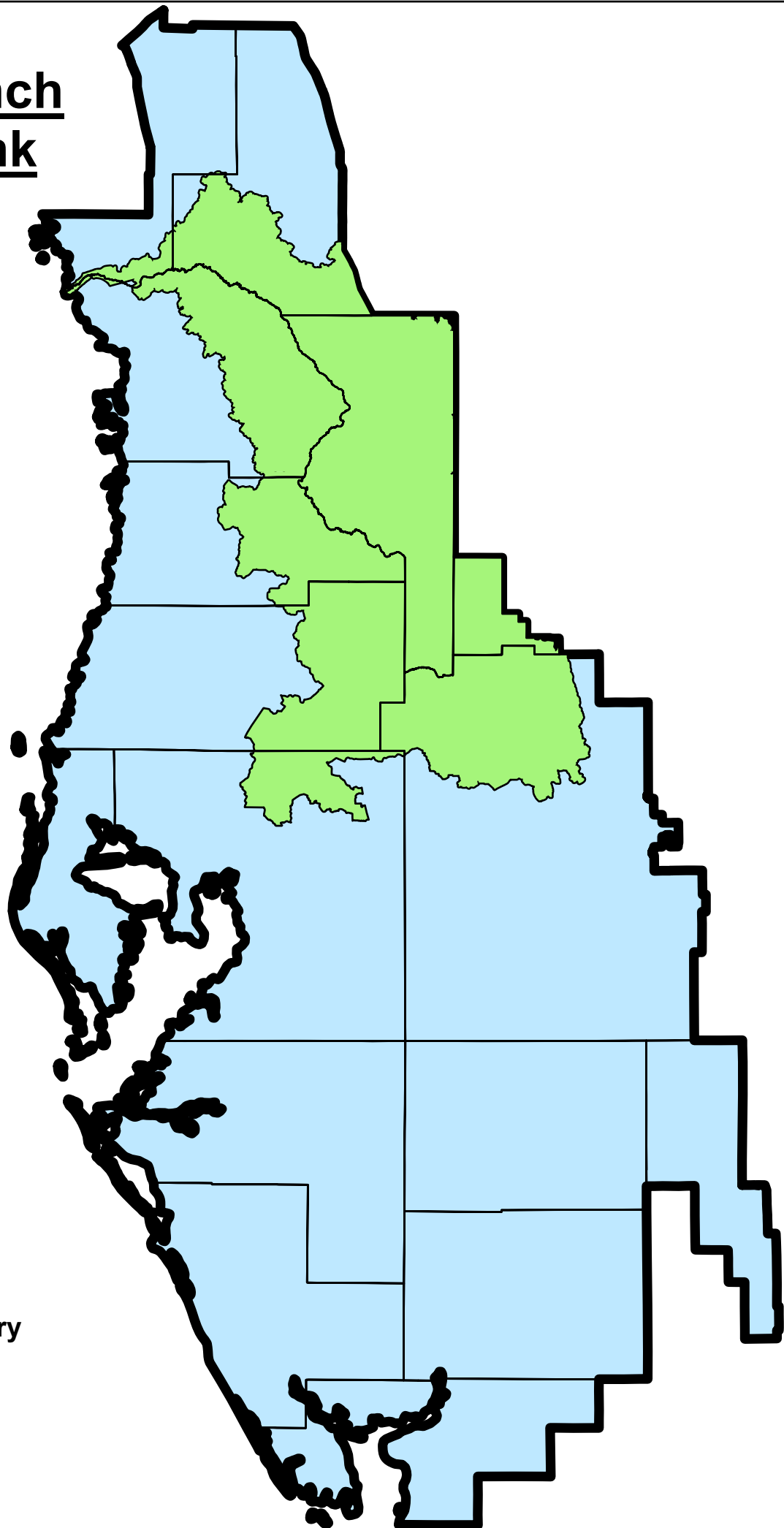
Ryan Deibler
Authorized Agent



Date: February 26, 2024

Boarshead Ranch Mitigation Bank

-  Service Area Boundary
-  County Boundary
-  SWFWMD Boundary



**Boarshead Ranch Mitigation
Bank
ERP 43040444.001
Credit Ledger**

Forested Wetlands Credits								
Date	Permit Modification Number	Source of Credits (If crediting)	Entity Using Credits (if debiting)	Permit Number of Credit User (if debiting)	Credits Currently Available	Credits Added (If crediting)	Credits Used (If debiting)	Credit Balance
5/16/2016	43040444.004	UNIT 1 Initial Credit Release			0	5.89		5.89
5/17/2016	43040444.005		Housing Trust Group, LLC	43042292.000	5.89		0.17	5.72
10/6/2016	43040444.007	UNIT 2 Initial Credit Release			5.72	0.79		6.51
10/6/2016	43040444.007	UNIT 5 Initial Credit Release			6.51	0.24		6.75
3/13/2017	43040444.008		Florida Turnpike Enterprises	43042782.001	6.75		4.62	2.13
2/16/2018	43040444.012		FDOT District 5	SJRWMD 95730-7	2.13		1.03	1.1
8/2/2018	43040444.015		Robert C. Hilger	43008803.001	1.1		0.03	1.07
9/6/2018		UNIT 1 Initial Credit Release Correction			1.07	6.76		7.83
9/6/2018		UNIT 2 Initial Credit Release Correction			7.83	0.24		8.07
9/6/2018		UNIT 3 Initial Credit Release Correction			8.07	0.05		8.12
9/6/2018		UNIT 5 Initial Credit Release Correction			8.12	0.40		8.52
11/8/2018	43040444.017		Lakeland XF, LLC	43030439.004	8.52		0.19	8.33
6/24/2019	43040444.023	UNIT 1 Second & Third Release			8.33	17.11		25.44
3/20/2020	43040444.024	UNIT 1 Final Release			25.44	34.22		59.66
5/22/2020	43040444.290		FDOT District 1	43042457.001	59.66		11.09	48.57
8/20/2020	43040444.030		CG Pasco, LLC	43026505.004	48.57		0.68	47.89
12/7/2020	43040444.026	UNIT 5 Second & Third Release			47.89	0.45		48.34

12/9/2020	43040444.031	Unit 2 Second & Partial Third Release			48.34	2.2		50.54
2/1/2021	43040444.033		Jeans Road Land Investments, LLC	43044499.000	50.54		0.91	49.63
3/23/2021	43040444.035		M/I Homes of Tampa, LLC	43029347.042	49.63		0.09	49.54
7/23/2021	43040444.034	UNIT 2 Partial Final Release			49.54	3.06		52.60
7/23/2021	43040444.034	Unit 5 Partial Final Release			52.60	1.45		54.05
7/23/2021	43040444.040		Scannell Properties #363, LLC	43000493.013	54.05		0.69	53.36
12/1/2021	43040444.042		Mike McKnight	Pasco County #21B11473	53.36		0.06	53.30
4/7/2022	43040444.049		Southern Aggregates, LLC	43045383.001 (App# 835172)	53.30		0.39	52.91
6/20/2022	43040444.050	UNIT 2 Partial Third and Final Release			52.91	0.44		53.35
6/20/2022	43040444.050	UNIT 5 Partial Third and Final Release			53.35	0.75		54.10
10/6/2022	43040444.056		Mast Acquisitions	4303413.002	54.10		1.18	52.92
10/11/2022	43040444.057		Jane Hole, LLC	43027030.192	52.92		2.33	50.59
10/13/2022	43040444.054	UNIT 3 Partial Third Release			50.59	0.07		50.66
4/13/2023	43040444.054	Unit 2 partial 3rd release (2-045 & 2-045A)			50.66	0.23		50.89
5/24/2023	43040444.065	Unit 3 partial 2nd release (3-004, 3-005, 3-017, & 3-018)			50.89	0.04		50.93
5/26/2023	43040444.067		EPG Two Rivers, LLC	43045690.000	50.93		3.29	47.64
6/15/2023	43040444.068		Solly Branch Holdings, LLC	43027030.210	47.64		0.39	47.25
8/24/2023	43040444.071		FDOT District 1	43046817.000	47.25		1.46	45.79
8/31/2023	43040444.072		FDOT District 1	43046065.003	45.79		10.59	35.20

10/5/2023	43040444.073		1200 New Horizon Plaza, LLC	43031149.004	35.20		0.14	35.06
10/31/2023	43040444.075		FDOT District 5	43044842.002	35.06		0.16	34.90
11/2/2023	43040444.076		Clayton Properties Group, Inc.	43045996.001	34.90		1.48	33.42
11/20/2023	43040444.074	AA 3-004 and 2-009 Final Release			33.42	0.26		33.68
11/28/2023	43040444.077		FDOT District 5	43044842.002	33.68		0.11	33.57

Herbaceous Wetlands Credits

Date	Permit Modification Number	Source of Credits (If crediting)	Entity Using Credits (if debiting)	Permit Number of Credit User (if debiting)	Credits Currently Available	Credits Added (If crediting)	Credits Used (If debiting)	Credit Balance
5/16/2016	43040444.004	UNIT 1 Initial Credit Release			0	0.32		0.32
6/8/2016	43040444.006		Ten Broeck Tampa, LLC	43027030.118	0.32		0.3	0.02
10/6/2016	43040444.007	UNIT 2 Initial Credit Release			0.02	7.31		7.33
10/6/2016	43040444.007	UNIT 3 Initial Credit Release			7.33	4.95		12.28
10/6/2016	43040444.007	UNIT 4 Initial Credit Release			12.28	1.55		13.83
10/6/2016	43040444.007	UNIT 5 Initial Credit Release			13.83	0.02		13.85
6/1/2017	43040444.009		VanLaarhoven	OGC 17-0205; ERP 352961	13.85		0.1	13.75
12/13/2017	43040444.011		Scannell Properties #308, LLC	43000493.011	13.75		0.6	13.15
3/20/2018	43040444.014		Sumter County BOCC	43016974.001	13.15		0.02	13.13
9/6/2018		UNIT 1 Initial Credit Release Correction			13.13	0.08		13.21
9/6/2018		UNIT 2 Initial Credit Release Correction			13.21	0.29		13.5
9/6/2018		UNIT 3 Initial Credit Release Correction			13.5	0.38		13.88

9/6/2018		UNIT 4 Initial Credit Release Correction			13.88	0.60		14.48
8/27/2018	43040444.016		The Villages Land Company, LLC	43024580.005	14.48		0.94	13.54
11/8/2018	43040444.017		Lakeland XF, LLC	43030439.004	13.54		1.63	11.91
11/13/2018	43040444.018		Ridge Development Company, LLC	43021375.034	11.91		6.81	5.1
1/23/2019	43040444.019		The Villages Land Company, LLC	43043390.001	5.1		1.35	3.75
1/23/2019	43040444.020		The Villages Land Company, LLC	43042998.073	3.75		1.24	2.51
1/23/2019	43040444.021		Phillip McMillan	51-0362772-002	2.51		0.01	2.5
4/26/2019	43040444.022		The Villages Land Company, LLC	43043605.002	2.5		1.36	1.14
6/24/2019	43040444.023	UNIT 1 Second & Third Release			1.14	0.04		1.18
3/20/2020	43040444.024	UNIT 1 Final Release			1.18	0.09		1.27
6/30/2020	43040444.028		Oak Alley Resort	43044044.000	1.27		0.05	1.22
8/5/2020	43040444.029		Sumter County BOCC	43016974.002	1.22		0.28	0.94
8/20/2020	43040444.030		CG Pasco, LLC	43026505.004	0.94		0.09	0.85
12/7/2020	43040444.026				0.85	0.05		0.9
12/7/2020	43040444.031	UNIT 2 Second & Partial Third Release			0.9	16.32		17.22
2/2/2021	43040444.033		Jeans Road Land Investments, LLC	43044499.000	17.22		1.11	16.11
3/23/2021	43040444.035		M/I Homes of Tampa, LLC	43029347.042	16.11		0.03	16.08
3/23/2021	43040444.036		The Villages Development Company, LLC		16.08		0.19	15.89
4/12/2021	43040444.037		Bradly Woods	Hillsborough EPC Case# 2021-0015E	15.89		0.15	15.74
4/29/2021	43040444.038		The Villages Development Company, LLC	43042998.147	15.74		0.03	15.71
7/23/2021	43040444.034	UNIT 2 Partial Final Release			15.71	14.28		29.99
7/23/2021	43040444.034	UNIT 2 Partial Final Release			29.99	0.09		30.08

7/23/2021	43040444.039		Florida Fish & Wildlife Conservation Commission	43001365.001	30.08		0.01	30.07
7/23/2021	43040444.040		Scannell Properties #363, LLC	43000493.013	30.07		0.31	29.76
8/28/2021	43040444.041		Buffalo Hide and Cattle Company, LLC	43044863.010	29.76		8.38	21.38
12/1/2021	43040444.043		The Villages Development Company, LLC by TVL Company, LLC	43043390.018	21.38		0.16	21.22
12/16/2021	43040444.044		The Villages Development Company, LLC by VDC Manager, LLC	43044863.012	21.22		1.06	20.16
1/20/2022	43040444.045		The Villages Development Company, LLC by VDC Manager, LLC	43043740.007	20.16		0.39	19.77
1/21/2022	43040444.046		Lake Hamilton Holdings, LLC	43045254.002	19.77		0.75	19.02
2/18/2022	43040444.046		Taylor Morrison of Florida, Inc.	43007934.015	19.02		1.37	17.65
6/20/2022	43040444.050	UNIT 2 Partial Third and Final Release			17.65	1.58		19.23
6/20/2022	43040444.051		Chance Wildwood Owner, LLC	43045719.000	19.23		3.62	15.61
8/1/2022	43040444.052		The Villages Development Company, LLC by: VDC Manager	43044863.039	15.61		2.49	13.12
8/2/2022	43040444.053		The Villages Land Operating Company, LLC	43043616.001	13.12		0.65	12.47
9/6/2022	43040444.055		Tampa Electric Company	FDEP 53-0411202-001-EI	12.47		0.3	12.17
10/13/2022	43040444.054	UNIT 3 Partial Third Release			12.17	1.96		14.13

10/13/2022	43040444.054	UNIT 4 Second and Partial Third Release			14.13	3.22		17.35
11/17/2022	43040444.058		The Villages Land Operating Company, LLC by TVL Company, LLC	43032469.003	17.35		0.53	16.82
12/5/2022	43040444.059		The Villages Land Company, LLC by TVL Company, LLC	43043605.013	16.82		1.57	15.25
4/13/2023	43040444.060	Unit 2 partial 3rd release (2-045 & 2-045A)			15.25	2.73		17.98
4/21/2023	43040444.061	Transfer of excess purchased credits from 44863.010/44863.049 to 44863.072	The Villages Land Company, LLC by TVL Company, LLC & Buffalo Hide Company	43044863.072	17.98	0.07	0.07	17.98
4/23/2023	43040444.062		Deer Pond, LLC	43027030.198	17.98		0.21	17.77
4/23/2023	43040444.063		Meadow Pointe Propco Owner, LLC	43021274.063	17.77		0.21	17.56
5/24/2023	43040444.064	Unit 3 partial 2nd release (3-001 & 3-002)			17.56	2.62		20.18
5/24/2023	43040444.065	Unit 3 partial 2nd release (3-004, 3-017, 3-018, & 3-020)			20.18	2.73		22.91
5/26/2023	43040444.066		Tampa Electric Company	FDEP 29-0427558-001-EI	22.91		0.23	22.68
5/26/2023	43040444.067		EPG Two Rivers, LLC	43045690.000	22.68		7.36	15.32
6/15/2023	43040444.068		Solly Branch Holdings, LLC	43027030.210	15.32		0.73	14.59




8/2/2023	43040444.069		The Villages Development Company, LLC	43044863.084	14.59		0.43	14.16
8/2/2023	43040444.070		Pulte Home Company, LLC	43045951.001	14.16		2.84	11.32
8/31/2023	43040444.072		FDOT District 1	43046065.003	11.32		3.37	7.95
11/2/2023	43040444.076		Clayton Properties Group, Inc.	43045996.001	7.95		0.48	7.47
11/20/2023	43040444.074	AA: 2-002, 2-003, 2-009, 3-004, 4-003, and 5-011 Final Release			7.47	62.32		69.79
1/29/2024	43040444.078		The Villages Development Company, LLC	43043740.059	69.79		0.21	69.58
3/12/2024	43040444.079		Boger Ranch, LLC	43044889.003	69.58		0.42	69.16

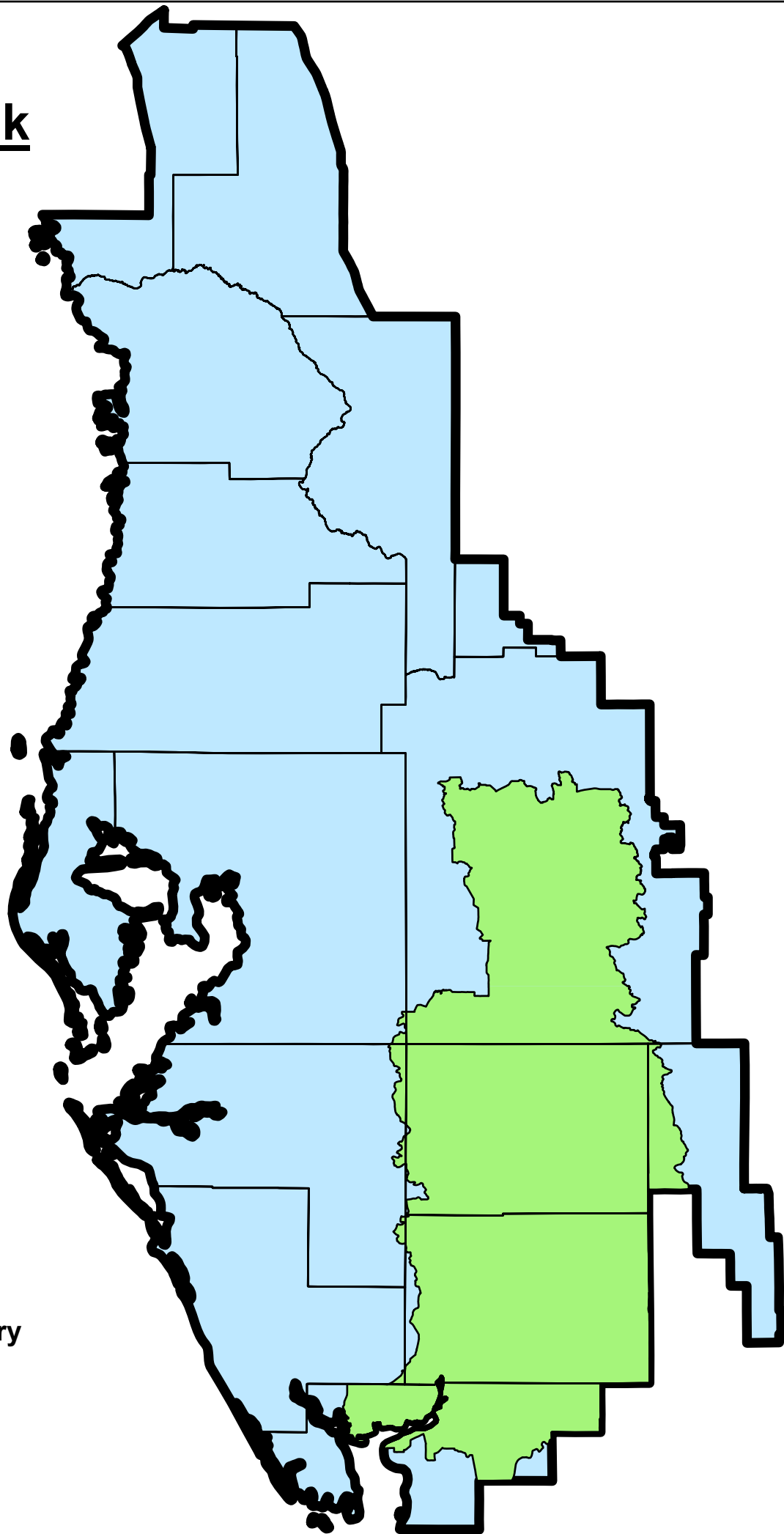
Kae Hovater, Authorized Agent

Kae Hovater

Date 3/12/2024

Boran Ranch
Mitigation Bank
Phases I & II

-  Service Area Boundary
-  County Boundary
-  SWFWMD Boundary



Permittee FDOT Florida's Turnpike Enterprise
Transaction Name SR 570B (Central Polk Pkwy) from SR570 (Polk Pwky) to SR35 (US 17) - 440897-2
Impact Permit Number 821994 / 43011879.027
Boran Ranch Phase 1 Mod. No. 49014074.075

<u>Proposed Action</u>	<u>Anticipated Credits</u>	<u>Total Credits Released as of ERP No. 49014974.053</u>	<u>Total Credits Used Prior to this Project as of ERP No. 49014074.074</u>	<u>Credits Used for this Short Form Modification ERP No. 49014074.075</u>	<u>Total Credits Used</u>	<u>Sum Total of the Remaining Released Credits Available for Withdrawal as of ERP No. 49014074.075</u>
Wetland Preservation	3.34	3.34	3.34	0.00	3.34	0.00
Marsh Enhancement Area 1	2.37	2.37	2.37	0.00	2.37	0.00
Marsh Enhancement Area 2	2.24	2.24	2.24	0.00	2.24	0.00
Marsh Restoration Area 1	28.10	28.10	28.10	0.00	28.10	0.00
Marsh Restoration Area 2	4.86	4.86	4.86	0.00	4.86	0.00
Wet Prairie Restoration Area 2	33.06	33.06	33.06	0.00	33.06	0.00
Upland Enhancement Area A	5.72	5.72	0.00	0.26	0.26	5.46
Upland Enhancement Area B	2.09	2.09	0.18	1.91	2.09	0.00
Upland B Preservation	26.81	26.81	26.76	0.00	26.76	0.05
	108.59	108.59	100.91	2.17	103.08	5.51

DocuSigned by:

 B6CAF9A0032F4C1... Nick Dilks, Manager

August 22, 2022 | 13:21:50 PDT

Transaction Name: **Central Florida R9 Soccer Academy**
 Impact Permit No **43028989.007**
 Boran Ranch Mod. No.: **43026121.096**

Boran Ranch Mitigation Bank- Construction Permit Number 49026121.000 Phase II - Expected Mitigation Credit Balance Sheet						
PROPOSED ACTION	TOTAL ACREAGE	ANTICIPATED CREDITS ¹	Total Credits Released ² as of ERP No. 43026121.050	Credits Used ³ prior to this project as of ERP No. 43026121.095	Credits Used for this Short Form Modification ERP No. 43026121.096	Sum Total of the Remaining Released Credits Available for Withdrawal ⁵ as of ERP No. 43026121.096
Marsh Restoration Area 3	17.54	17.54	17.54	17.54	0.00	0.00
Marsh Enhancement Area 3	59.11	5.91	5.91	5.91	0.00	0.00
Wet Prairie Restoration Area 3.1	10.40	10.40	10.40	10.40	0.00	0.00
Wet Prairie Restoration Area 3.2	7.80	7.80	7.80	7.80	0.00	0.00
Wet Prairie Restoration Area 3.3	14.8	14.8	14.80	14.80	0.00	0.00
Wet Prairie Restoration Area 3.4	19.8	19.8	19.80	19.80	0.00	0.00
Wet Prairie Restoration Area 3.5	22.92	22.92	22.92	14.10	0.00	8.82
Forested Wetland Enhancement Area 3	6.47	0.65	0.65	0.65	0.00	0.00
Upland Preservation	8.13	2.71	2.71	2.71	-0.53	0.53
Phase II Total	166.97	102.53	102.53	93.71	-0.53	9.35


1 Anticipated credits if able to fully satisfy the success criteria contained in ERP No. 49026121.000 for each respective mitigation area.
 2 Credits available for release after demonstration of a portion of the targeted wetland ecological lift provided by the mitigation areas and partially successfully satisfying success criteria contained in ERP No. 49026121.000 for each respective mitigation area. The credits listed in this column for each respective mitigation area are the sum of credits obtained upon construction and the credits accrued upon demonstrated functional lift. These credits are the same credits listed in the column labeled "Total Credits Released" contained in the table modified under ERP No. 43026121.050 and labeled "BRMB Phase II Credit Release Request (Final Release of Marsh Restoration Area 3)".
 3 The credits located in the columns labeled "Total Credits Used Prior to this Project", "Credits Used for this Short Form Modification", and "Total Credits Used" are no longer available for withdrawal.
 4 The values in this column represent the total credits used as of this Short Form Modification. The total credits used are calculated by adding the columns labeled "Total Credits used Prior to the Project" with "Credits Used for this Short Form Modifications"
 5 The totals for this column are obtained by subtracting the columns labeled "Total Credits Used" from the column labeled "Total Credits Released". Credits in this column are remaining released credits that are available for withdrawal for future project.

***CREDIT SUMMARY**




Return 0.53 credits to Upland Preservation Area because construction was never completed for this project (BRMB Mod No. 43026121.080)

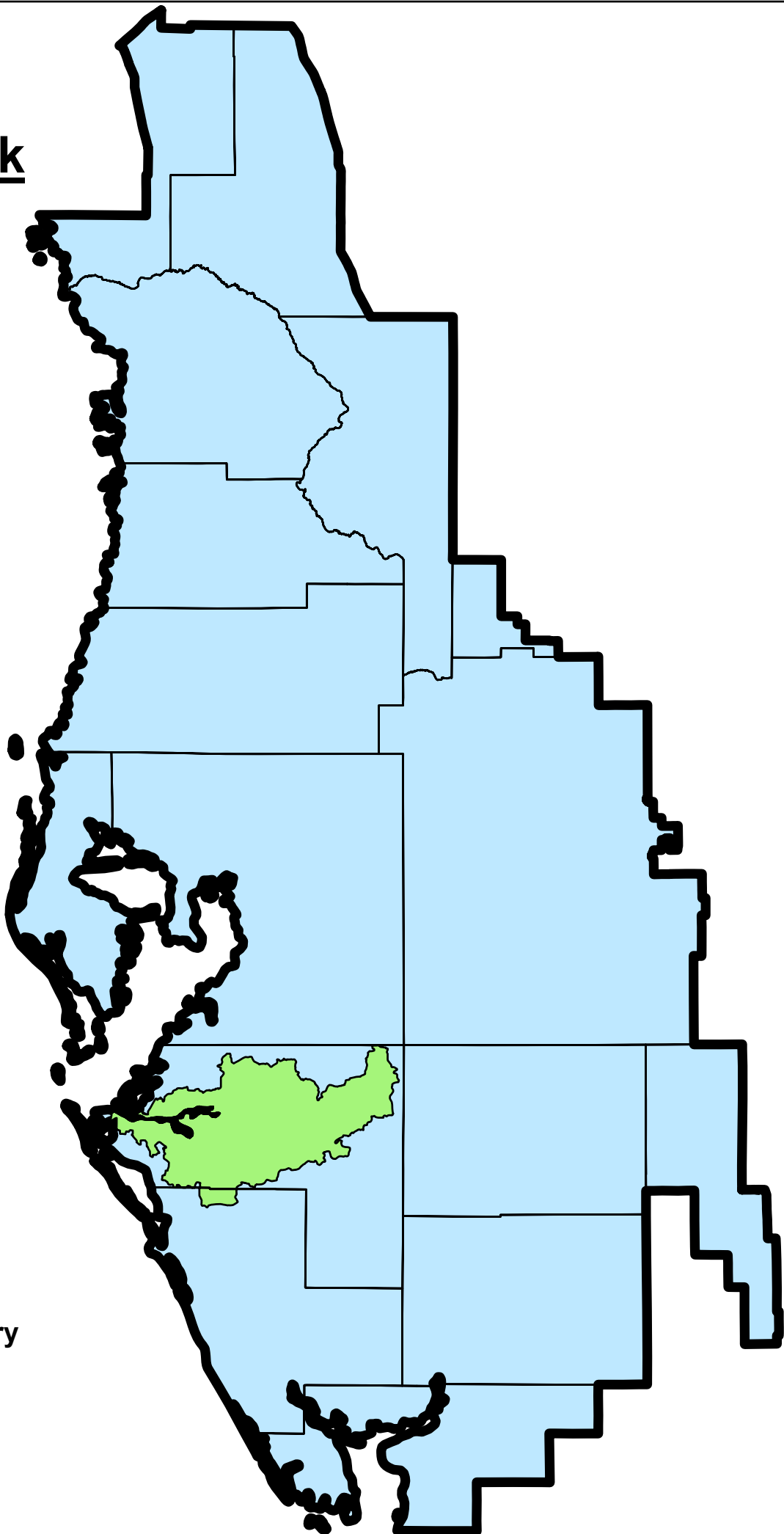
Bold numbers indicate changes to ledger.

Joseph Williams, Assistant Director of Markets

DocuSigned by:

 B437017A814743C...

Braden River Mitigation Bank

-  Service Area Boundary
-  County Boundary
-  SWFWMD Boundary



**Exhibit 1
Braden River Mitigation Bank
ERP 43024579.000**




Mitigation Credit Ledger Freshwater Herbaceous Wetland Credits

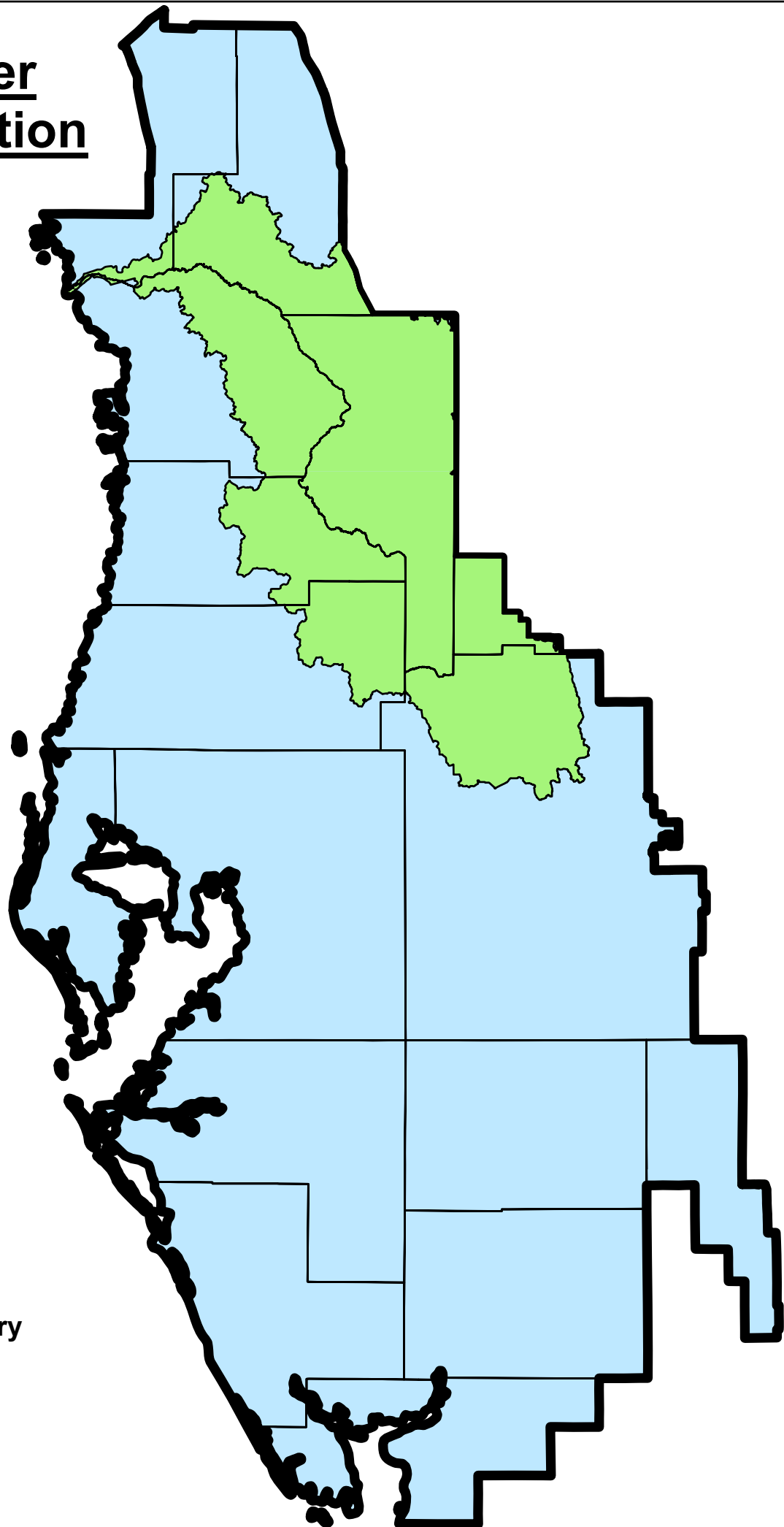
Date	Source of Credits (Assessment Area)	Entity Using Credits (If Debiting)	Project Permit No.	Total Permitted Potential Credits	Credits Released (if Crediting)	Credits Used (If Debiting)	Credit Balance
January 24, 2007	Polgons 3, 8, 9, 10, 11	N/A	N/A	0.00	21.05	0.00	21.05
September 1, 2010	N/A	Ring Power Corporation	43026960.002	21.05	0.00	0.72	20.33
October 8, 2010	N/A	Tallevast Commerce Center	43014262.003	20.33	0.00	0.50	19.83
January 12, 2011	N/A	Sarasota Senior Living, LLC	44035387.000	19.83	0.00	0.50	19.33
July 25, 2011	N/A	Woodruff Corporation	43019951.001	19.33	0.00	0.50	18.83
February 25, 2014	N/A	Meritage Homes	43001619.014	18.83	0.00	0.50	18.33
April 30, 2014	N/A	Trustee of the Survivors Trust "A" of the	43041071.001	18.33		0.28	18.05
November 3, 2014	N/A	Meritage Homes	43001619.016	18.05	0.00	0.96	17.09
March 23, 2015	N/A	FL Department of Transportation	43023484.003	17.09	0.00	0.29	16.80
August 11, 2016	N/A	Home Depot USA, Inc.	43042463.001	16.80	0.00	0.50	16.30
January 3, 2017	N/A	University Mall Modification	43000492.061	16.30	0.00	0.35	15.95
May 8, 2018	N/A	Ellenton Commerce Park Phase 1	43034578.003	15.95	0.00	0.37	15.58
June 1, 2018	N/A	The Landing (f.k.a Fox Creek)	43040778.005	15.58	0.00	0.01	15.57
August 20, 2018	N/A	SRQ Tech Park Exp	43030522.004	15.57	0.00	0.30	15.27
December 21, 2018	N/A	Firkins Automotive Parking Improvements	43013712.005	15.27	0.00	0.16	15.11
March 28, 2019	N/A	Evers Reservoir	43042852.003	15.11	0.00	0.81	14.30
March 10, 2020	N/A	Bourneside Blvd. North Phase II	4303052.274	14.30	0.00	0.03	14.27
March 19, 2020	N/A	Palmetto Senior	43027046.005	14.27	0.00	0.04	14.23
October 29, 2020	N/A	Star Farms	43043286.009	14.23	0.00	0.04	14.19
December 7, 2020	N/A	Parrish Oaks	43030336.001	14.19	0.00	1.51	12.68
January 5, 2021	N/A	The Oasis at Manatee River	43030336.039	12.68	0.00	0.73	11.95
June 4, 2021	N/A	301 Corporate Center LLC	43044422.001	11.95	0.00	0.13	11.82
September 13, 2021	N/A	Watercolor Place-Phase 3	43027367.023	11.82	0.00	0.88	10.94
October 14, 2021	N/A	Whitfield-Lockwood Ridge	43023591.023	10.94	0.00	0.62	10.32
February 9, 2022	N/A	Mote Marine Lab	43025469.031	10.32	0.00	2.09	8.23
August 3, 2022	N/A	Creekside Commons	43012295.018	8.23	0.00	0.03	8.20
24-May-23	N/A	Whitfield-Lockwood Ridge	43023591.025	8.20	0.00	0.01	8.19
23-Aug-23		BRMB FDOT Modification	865400	8.19	0.00	0.04	8.15

Mitigation Credit Ledger Forested Wetland Credits

Date	Source of Credits (Assessment Area)	Entity Using Credits (If Debiting)	Project Permit No.	Total Permitted Potential Credits	Credits Released (if Crediting)	Credits Used (If Debiting)	Credit Balance
January 24, 2007	4, 6, 7, 9, 10, 11	N/A	N/A	0	26.58	0	26.58
October 4, 2010		James Schier, LWR Country Club W, LLC	20012613.003	26.58		0.55	26.03
April 30, 2013		Insignia Bank (Eagle Trace)	43041071.000	26.03		0.5	25.53
April 30, 2014	Crediting balance from original Insignia Bank (Eagle Trace) withdrawal; applicant only needed 0.07 credit per permit condition but 0.5 credit was withdrawn and recognized in the original permit. Original permit was modified by ERP 43041071.003 to change the credit			25.53	0.43		25.96
March 23, 2015		Florida Department of Transportation	43023484.003	25.96		1.53	24.43
July 10, 2015		Sarasota Associates	43025469.021	24.43		1.63	22.8
March 28, 2018		Amberly	43043268.000	22.8		0.56	22.24
June 1, 2018		The Landing (f.k.a Fox Creek)	43040778.005	22.24		0.58	21.66
Dec 21, 2018		Firkins Automotive Parking Improvements	43013712.005	21.66		0.33	21.33
March 18, 2019		Convention Center Hotel Project	43027300.003	21.33		0.50	20.83
April 15, 2019		RV World	43024584.002	20.83		0.09	20.74
June 24, 2019		RCCW Development Phase II	43034907.003	20.74		0.03	20.71
March 10, 2020		Rangeland Parkway	4303052.263	20.71		1.63	19.08
August 3, 2020		Rattlesnake Slough	43044057.000	19.08		0.06	19.02
August 10, 2020		Trevesta	43042117.005	19.02		0.02	19.00
August 10, 2020		Trevesta	43042117.006	19.00		0.34	18.66
January 5, 2021		The Oasis at Manatee River	43030336.039	18.66		1.04	17.62
October 8, 2021		Twin Rivers (VA-4, VB-2, VB-3)	43022140.050	17.62		0.03	17.59
February 9, 2022		Mote Marine Lab	43025469.031	17.59	0.00	0.49	17.10
August 3, 2022		Creekside Commons	43042247.004	17.10	0.00	0.04	17.06
August 12, 2022		Trevesta	43042117.006	17.06	0.00	0.01	17.05
October 14, 2022		University Parkway Apartments	43045482.001	17.05	0.00	1.66	15.39
October 31, 2022		SR70 @ Bourneside	43043562.000	15.39	0.00	0.15	15.24
24-May-23		Whitfield-Lockwood Ridge	43023591.025	15.24	0.00	0.02	15.22
23-Aug-23		BRMB FDOT Modification	865400	15.22	0.00	0.03	15.19

Crooked River Wetland Mitigation Bank

-  Service Area Boundary
-  County Boundary
-  SWFWMD Boundary



CROOKED RIVER MITIGATION BANK (PERMIT 42012)

STATE LEDGER OF MITIGATION CREDITS

Credit Type: Forested

Maximum Credits Available: 40.42

Modification Date	Project	Client	Client Permit Number	CRMB Mod Number	Credits Released	Credits Used	Credits Available
5/22/2018	Crooked River Mitigation Bank- Initial Release	Hillbilly Holdings, LLC	42012.001	42012.002	22.59	0.00	22.59
6/24/2019	Crooked River Mitigation Bank- Construction Release 1	Crooked River Mitigation Holdings, LLC	42012.001	42012.004	4.69	0.00	27.28
6/18/2020	I-4 at SR 557 Interchange, Polk County (FPID 201215-3)	FDOT District 1	42457.001	42012.013	0.00	5.68	21.6
2/24/2020	Bonita Plaza	MGE Holdings, LLC	44873.000	42012.015	0.00	1.15	20.45
7/1/2021	Crooked River Mitigation Bank YR2 Monitoring Release	Crooked River Mitigation Holdings, LLC	42012.001	42012.017	2.36	0.00	22.81
				TOTAL	29.64	6.83	22.81

CROOKED RIVER MITIGATION BANK (PERMIT 42012)

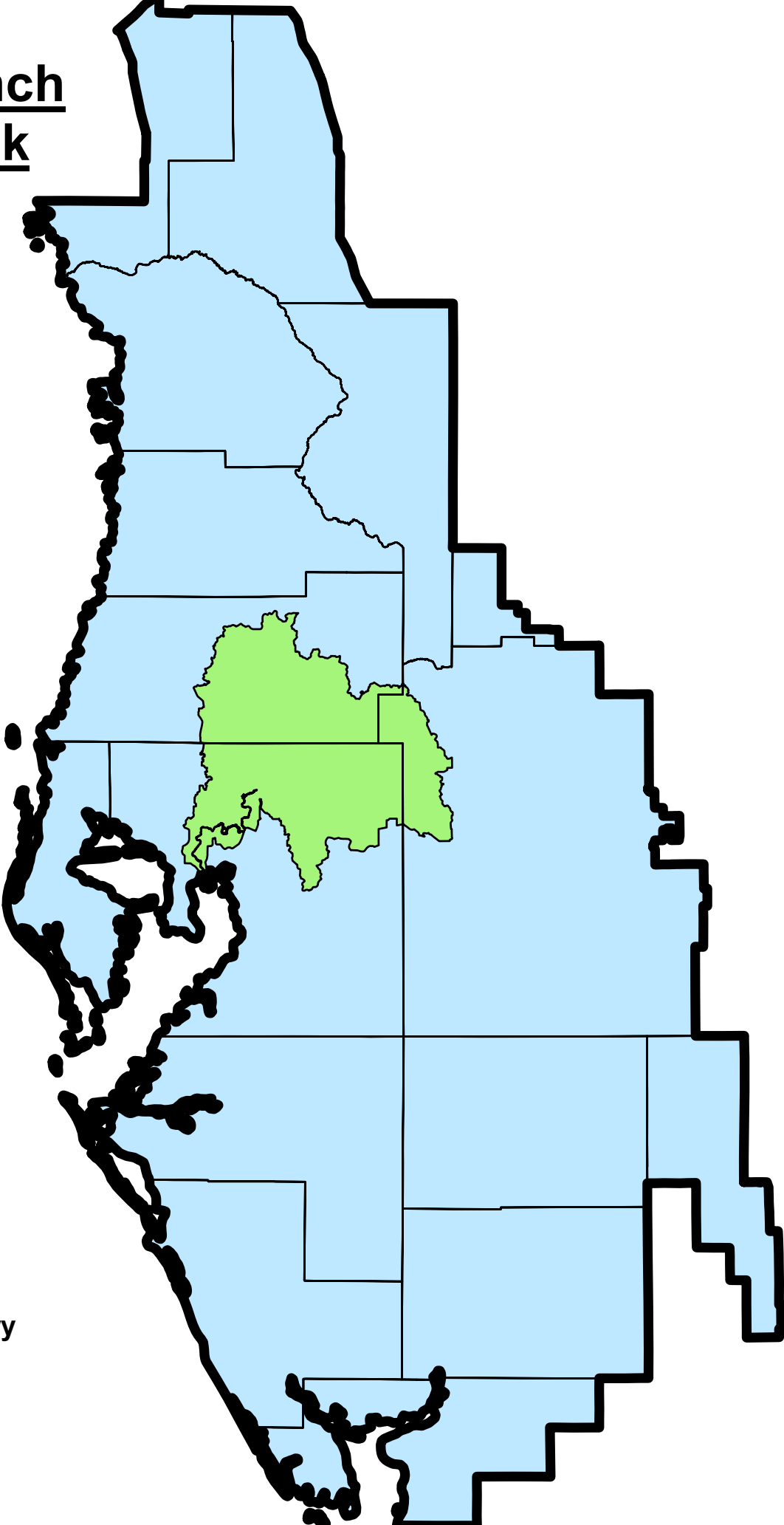
STATE LEDGER OF MITIGATION CREDITS




Credit Type: Non-Forested

Maximum Credits Available: 33.90

Modification Date	Project	Client	Client Permit Number	CRMB Mod Number	Credits Released	Credits Used	Credits Available
5/22/2018	Crooked River Mitigation Bank	Hillbilly Holdings, LLC	42012.001	42012.002	3.44	0.00	3.44
4/1/2019	VOSO-Marsh Bend multi-modal Transportation Path Phase III	The Villages VOSO	43042998.081	42012.003	0.00	0.10	3.34
8/12/2019	VOSO-Phase 5D	The Villages VOSO	43042998.088	42012.006	0.00	0.54	2.80
11/15/2019	VOSO-Stormwater Earthworks Phase 4B Modification	The Villages VOSO	43043390.006	42012.007	0.00	0.85	1.95
1/6/2020	VOSO-Stormwater Earthworks Plan-Phase 3D	The Villages VOSO	43042998.087	42012.009	0.00	0.17	1.78
1/31/2020	VOSO-Phase 10A Stormwater Earthworks Modification	The Villages VOSO	43043917.002	42012.010	0.00	0.33	1.45
2/21/2020	VOSO-Stormwater Earthworks Phase 4C Modification	The Villages VOSO	43043605.004	42012.011	0.00	0.51	0.94
3/5/2020	VOSO-Stormwater Earthworks Phase 4B Modification	The Villages VOSO	43043390.007	42012.012	0.00	0.01	0.93
7/27/2020	Gov. Rick Scott Industrial Park-Stormwater Earthworks Phase 3	The Villages Land Operating Company	43032469.010	42012.014	0.00	0.28	0.65
11/4/2020	VOSO-Stormwater Earthworks Plan Phase 3D	The Villages VOSO	4302998.123	NA	0.00	-0.12	0.77
4/28/2021	VOSO - Phase 3D Stormwater Earthworks Modification	The Villages VOSO	43042998.154	42012.016	0.00	0.12	0.65
10/18/2021	Crooked River Mitigation Bank Construction Release No. 2	Crooked River Mitigation Holdings, LLC	43042012.001	42012.018	0.80	0.00	1.45
7/1/2021	Crooked River Mitigation Bank YR2 Monitoring Release	Crooked River Mitigation Holdings, LLC	43042012.001	42012.017	0.36	0.00	1.81
1/18/2022	Crooked River Mitigation Bank YR3 Monitoring Release	Crooked River Mitigation Holdings, LLC	43042012.001	42012.020	0.11	0.00	1.92
7/24/2023	Highfield at Twisted Oaks	KL Twisted Oaks LLC	43046741.000	42012.022	0.00	0.10	1.82
				TOTAL	4.71	2.89	1.82

Fox Branch Ranch
Mitigation Bank






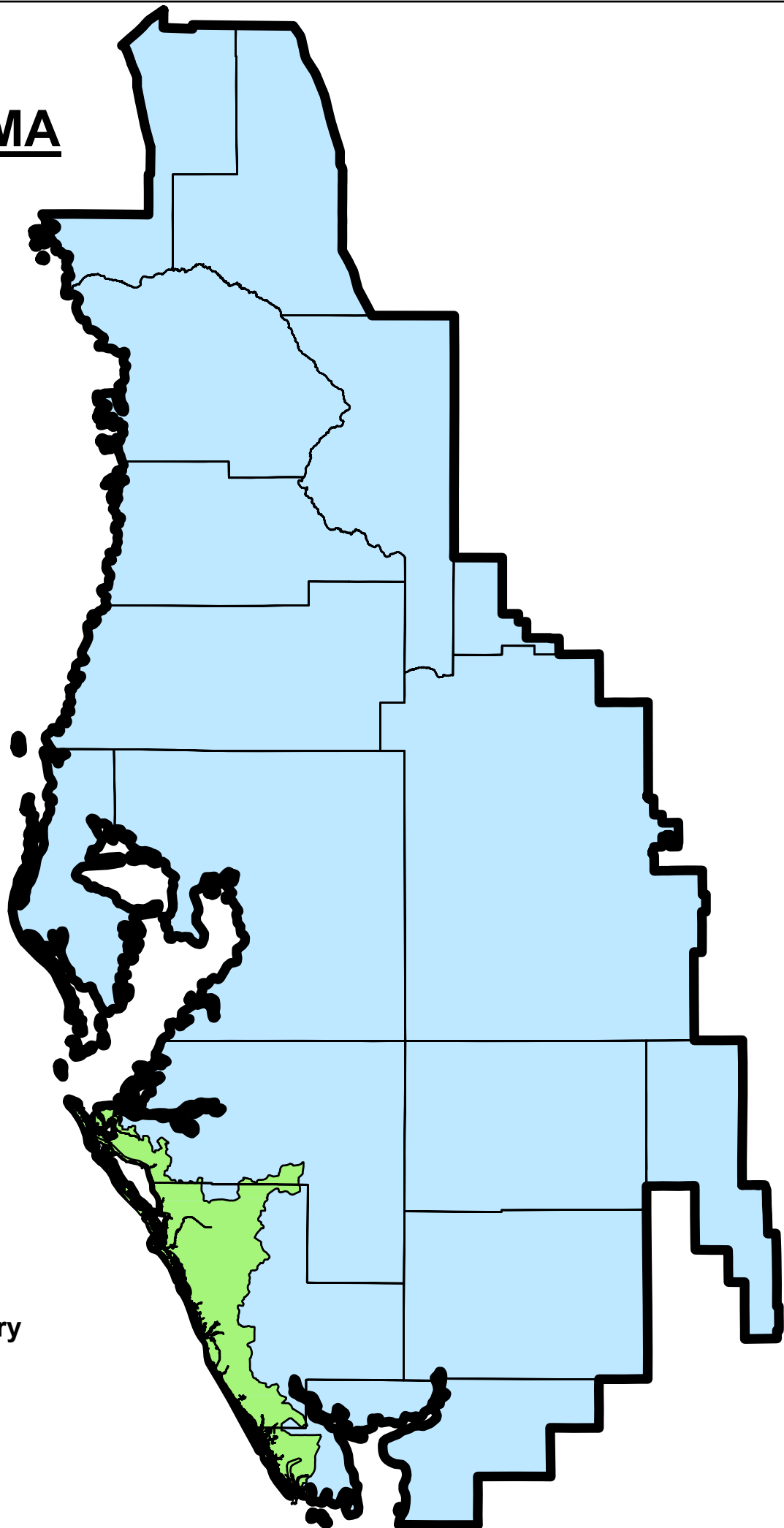
-  Service Area Boundary
-  County Boundary
-  SWFWMD Boundary

Fox Branch Ranch Mitigation Bank
ERP 43042632.000
Credit Ledger

Forested Wetlands Credits								
Date	Permit Modification Number	Source of Credits (if crediting)	Entity Using Credits (if debiting)	Permit Number of Credit User (if debiting)	Credits Currently Available	Credits Added (if crediting)	Credits Used (if debiting)	Credit Balance
4/13/2018	43042632.001	Initial Credit Release			0	27.57		27.57
11/16/2018	43042632.003	Permit Modification			27.57	14.51		42.08
3/4/2019	43042632.004		Tampa Electric	29-0357926-002	42.08	0	0.12	41.96
4/26/2019	43042632.005		Hillsborough County Aviation Authority	43008387.081	41.96	0	0.87	41.09
6/10/2019	43042632.006		North Park Isles Development, LLC	43029112.004/ EPC 64254	41.09	0	0.29	40.8
9/4/2019	43042632.007		Roundhouse Holdings, LLC	43004851.004	40.8	0	1.81	38.99
10/4/2019	43042632.008		Tampa Electric Company	29-0373983-001-EI	38.99	0	0.1	38.89
10/23/2019	43042632.009		Cardanell Farms II, LLC	HEPC # 67232	38.89	0	0.09	38.8
8/26/2020	43042632.012		Alex Ellahan	FDEP Consent Order OGC 20-1056	38.8	0	0.06	38.74
10/14/2020	43042632.013		Blue Griffin, LLC	43042494.001	38.74	0	0.15	38.59
11/12/2020	43042632.015	Credit Release - Activity Based and Success			38.59	15.34	0	53.93
8/25/2021	43042632.016	Credit Release - Planting Completion (Note - includes -09 credit correction)			53.93	7.94		61.87
2/24/2022	43042632.018	Credit Release - Interim Success			61.87	7.44		69.31
2/16/2022	43042632.020		Maxx Allsobrook Partners, LLC	43045507.001/EPC 72714	69.31		0.16	69.15
7/22/2022	43042632.024		Flournoy Development Group	43045332.000	69.15		0.34	68.81
8/11/2022	43042632.025		Angelo's Aggregate Materials, Ltd	43040883.003	68.81		0.28	68.53
9/6/2022	43042632.026		Taylor Morrison	43045717.000	68.53		0.04	68.49
9/7/2022	43042632.027		Polk County Roads & Drainage Division	43002948.001	68.49		0.06	68.43
1/26/2023	43042632.032	Credit Release-Interim Success			68.43	7.47		75.9
5/12/2023	43042632.033		Black Carlton Investments, LLC	43045604.001	75.9		0.05	75.85
5/15/2023	43042632.034		Leo@Mirada, LLC	43045819.001	75.85		0.4	75.45
5/15/2023	43042632.035		Luka Eilan Investments, LLC	43044807.000	75.45		0.11	75.34
8/24/2023	43042632.037		J/R Partners, LLC	43045674.001	75.34		0.07	75.27
12/28/2023	43042632.041		Jen Tampa 7, LLC/Magnolia Island, LLP	43045478.001	75.27		0.28	74.99
3/1/2024	43042632.043		6111 Rome, LLC	EPC 77492	74.99		0.06	74.93
3/28/2024		Credit Release-Interim Success			74.93	5.07		80
Herbaceous Wetlands Credits								
Date	Permit Modification Number	Source of Credits (if crediting)	Entity Using Credits (if debiting)	Permit Number of Credit User (if debiting)	Credits Currently Available	Credits Added (if crediting)	Credits Used (if debiting)	Credit Balance
4/13/2018	43042632.001	Initial Credit Release			0	2.25		2.25
9/25/2018	43042632.002		Andrea Lorry Seawall	EPC # 63242	2.25		0.01	2.24
11/16/2018	43042632.003	Permit Modification			2.24	0.05		2.29
6/10/2019	43042632.006		North Park Isles Development, LLC	43029112.004/ EPC 64254	2.29	0	1.75	0.54
1/17/2020	43042632.010		Camp Indianhead Crossings, LLC		0.54	0	0.04	0.5
5/15/2020	43042632.011		Pasco Office Park, LLC	43043364.002	0.5	0	0.5	0
11/12/2020	43042632.015	Credit Release - Activity Based and Success			0	0.48	0	0.48
8/25/2021	43042632.016	Credit Release - Planting Completion (Note - includes -01 credit correction)			0.48	1.75	0	2.23
10/25/2021	43042632.017		Karyn A. Mathura-Arthur	EPC Consent Order Case# 2020-0255E	2.23		0.04	2.19
1/18/2022	43042632.019		CR Pasco Development Company	43028080.098	2.19		0.03	2.16
2/24/2022	43042632.018	Credit Release - Interim Success			2.16	0.17		2.33
2/24/2022	43042632.021	Credit Release - W3 Interim Success			2.33		1.91	0.42
4/6/2022	43042632.023				0.42	1.66		2.07
9/16/2022	43042632.028		Tampa Electric Company	51-0412769-001-EI	2.07		0.27	1.8
10/10/2022	43042632.029		Wiregrass Ranch, Inc.	43027030.193	1.8		0.37	1.43
10/10/2022	43042632.030		Jane Hole, LLC	43027030.192	1.43		0.75	0.68
12/23/2022	43042632.031		Tampa Electric Company	29-0421594-002-EI; EPC# 74902	0.68		0.06	0.62
1/26/2023	43042632.032	Credit Release-Interim Success			0.62	1.66		2.28
5/12/2023	43042632.033		Black Carlton Investments, LLC	43045604.001	2.28		0.35	1.93
8/7/2023	43042632.036		M/J Homes of Florida, Inc.	43029347.052	1.93		0.06	1.87
8/24/2023	43042632.037		J/R Partners, LLC	43045674.001/EPC# 76300	1.87		0.21	1.66
8/24/2023	43042632.038		R.K.M. Development Corporation	43045166.001/EPC# 74963	1.66		0.06	1.6
10/13/2023	43042632.039		Flycatcher Enterprises, LLC	43027030.221	1.6		0.04	1.56
10/31/2023	43042632.040		McCormick-Tampa Properties, LLC	43034969.007	1.56		0.04	1.52
3/28/2024		Credit Release-Interim Success			1.52	0.17		1.69

Fox Creek ROMA

-  Service Area Boundary
-  County Boundary
-  SWFWMD Boundary



**ATTACHMENT 5 – EXHIBIT 1
FOX CREEK REGIONAL OFF-SITE MITIGATION AREA
ERP 43027077.000
MITIGATION CREDIT LEDGER
FRESHWATER MARSH**

DATE	PERMIT MODIFICATION NUMBER	SOURCE OF CREDITS (IF CREDITING)	ENTITY USING CREDITS (IF DEBITING)	PERMIT NUMBER OF CREDIT USER (IF DEBITING)	CREDITS CURRENTLY AVAILABLE	CREDITS ADDED (IF CREDITING)	CREDITS USED (IF DEBITING)	CREDIT BALANCE
May 26, 2006	43027077.001	Conservation Easement Area: 14		N/A	0	16.28	N/A	16.28
February 29, 2008	43027077.004	N/A	Sarasota County Pine Street Extension	43005631.004	16.28	N/A	1.09	15.19
April 9, 2008	43027077.005	Polygons 5,6,7,8	N/A	N/A	15.19	4.14	N/A	19.33
February 22, 2012	43027077.009	N/A	Honore Phase 5	43034734.000	19.33	N/A	2.50	16.83
January 10, 2013	43027077.010	N/A	Honore Avenue Improvements (Bee Ridge to Fruitville)	43000542.003	16.83	N/A	0.41	16.42
April 25, 2013	43027077.011	N/A	FDOT I-75 From North of North River Rd to SR 681	43034226.000	16.42	N/A	8.62	7.8
March 31, 2014	43027077.012	N/A	Honore Avenue Pinebrook Extension Phase 6 and 7	44032357.003	7.8	N/A	2.78	5.02
March 31, 2014	43027077.013	N/A	City of Venice – Jacaranda Blvd. Extension	44041227.000	5.02	N/A	0.22	4.8
April 28, 2014	43027077.014	N/A	Bee Ridge Improvements	43006280.001	4.8	N/A	0.14	4.66
September 12, 2014	43027077.015	N/A	FDOT SR 45A (US41) Venice Bypass	43015482.016	4.66	N/A	0.01 ^a	4.65
March 24, 2015	43027077.016		FDOT I75 at University Pkwy.	43023484.003	4.65	N/A	0.30	4.35
February 18, 2016	43027077.018	Error in Credits deducted FDOT I-75 N. River to SR681 (see Forested Wetland Ledger			4.35	0.36		4.71

August 17, 2017	43027077.019		Curry Creek ROMA Bahia Vista Mod	43026682.003	4.71		0.08	4.63
August 13, 2018	43027077.21		Lakewood Ranch Blvd. Extension	43040778.003	4.63		0.28	4.35
September 28, 2018	43027077.22		Fruitville Road Turn Lane	43042331.002	4.35		0.24	4.11
October 18, 2018	43027077.23		FDOT I75 at SR72 Improvements	43010798.006	4.11		0.63	3.48
October 3, 2019	43027077.25		FDOT I75 at Fruitville Road Improvements	43034927.004	3.48		0.17	3.31
May 19, 2023			Fruitville Road Widening Project	43030721.008	3.31		0.37	2.94

* Credit release summary - Available upon conveyance of Conservation Easement: **16.28**; Available upon completing construction and time zero report (5,6,7,8): **2.90**
Available upon completing construction and time zero report (1,9,10,15,16): **10.03**; Upon as-built submittal/transfer to operation phase: **5.53**

PENDING October 3, 2019

^a FDOT purchased .04 credits and only utilized 0.01 remaining 0.03 added to the FDOT I75 at Bee Ridge project

**ATTACHMENT 5 – EXHIBIT 1
FOX CREEK REGIONAL OFF-SITE MITIGATION AREA
ERP 43027077.000
MITIGATION CREDIT LEDGER
FRESHWATER FORESTED**

DATE	PERMIT MODIFICATION NUMBER	SOURCE OF CREDITS (IF CREDITING)	ENTITY USING CREDITS (IF DEBITING)	PERMIT NUMBER OF CREDIT USER (IF DEBITING)	CREDITS CURRENTLY AVAILABLE	CREDITS ADDED (IF CREDITING)	CREDITS USED (IF DEBITING)	CREDIT BALANCE
May 26, 2006	43027077.001	Conservation Easement Area: 14		N/A	0	2.73	N/A	2.73
August 2, 2006	43027077.002	N/A	Sarasota County Webber Street	43000883.002	2.73	N/A	0.06	2.67
Sept. 24, 2008	43027077.005	Polygons 5,6,7,8	N/A	N/A	2.67	3.74	N/A	6.41
July 23, 2009	43027077.006	N/A	Fruitville Rd (Coburn Rd to Debrecen Rd)	44030721.005	6.41	N/A	0.55	5.86
May 18, 2011	43027077.008	N/A	Compliance- Fruitville Rd (Coburn Rd to Debrecen Rd)	44030721.000	5.86	N/A	.09	5.77
January 10, 2013	43027077.010	N/A	Honore Avenue Improvements (Bee Ridge to Fruitville)	43000542.003	5.77	N/A	.05	5.72
April 28, 2014	43027077.014	N/A	Bee Ridge Improvements	43006280.001	5.72	N/A	.65	5.07
February 18, 2016	43027077.018		Error in Credits deducted FDOT I-75 N. River to SR681	43034226.000	5.07		0.36	4.71
August 17, 2017	43027077.019		Curry Creek ROMA Bahia Vista Mod	43026682.003	4.71		0.48	4.23
August 13, 2018	43027077.021		Lakewood Ranch Blvd. Extension	43040778.003	4.23		0.69	3.54
October 18, 2018	43027077.23		FDOT I75 at SR72 Improvements	43010798.006	3.54		1.13	2.41
October 3, 2019	43027077.25		FDOT I75 at Fruitville Road	43034927.004	2.41		0.04	2.37

May 27, 2021	43027077.27		Legacy Trail Extension Seg 3	44602.006	2.37		0.30	2.07
March 24,2022	43027077.28		Legacy Trail Extension Seg 2	44602.002	2.07		0.05	2.02

* Credit release summary - Available upon conveyance of Conservation Easement: **2.73**
 Available upon completing construction and time zero report (5,6,7,8): **2.62**
 Available upon completing construction and time zero report (1,9,10,15,16): **0.00**
 Upon as-built submittal/transfer to operation phase: **1.12**

PENDING October 3, 2019

**ATTACHMENT 5 – EXHIBIT 1
 FOX CREEK REGIONAL OFF-SITE MITIGATION AREA
 ERP 43027077.000
 MITIGATION CREDIT LEDGER
 LITTORAL SHELF**

DATE	PERMIT MODIFICATION NUMBER	SOURCE OF CREDITS (IF CREDITING)	ENTITY USING CREDITS (IF DEBITING)	PERMIT NUMBER OF CREDIT USER (IF DEBITING)	CREDITS CURRENTLY AVAILABLE	CREDITS ADDED (IF CREDITING)	CREDITS USED (IF DEBITING)	CREDIT BALANCE
May 26, 2006	43027077.001	Conservation Easement Area: 14		N/A	0	2.79	N/A	2.79
August 17, 2017	43027077.019		Curry Creek ROMA Bahia Vista Mod	43026682.003	2.79		0.07	2.72

* Credit release summary - Available upon conveyance of Conservation Easement: **2.79**
 Available upon completing construction and time zero report (5,6,7,8): **0.00**
 Available upon completing construction and time zero report (1,9,10,15,16): **2.45**
 Upon as-built submittal/transfer to operation phase: **1.04**

PENDING October 3,2019




**ATTACHMENT 5 – EXHIBIT 1
 FOX CREEK REGIONAL OFF-SITE MITIGATION AREA
 ERP 43027077.000
 MITIGATION CREDIT LEDGER
 SALT MARSH**

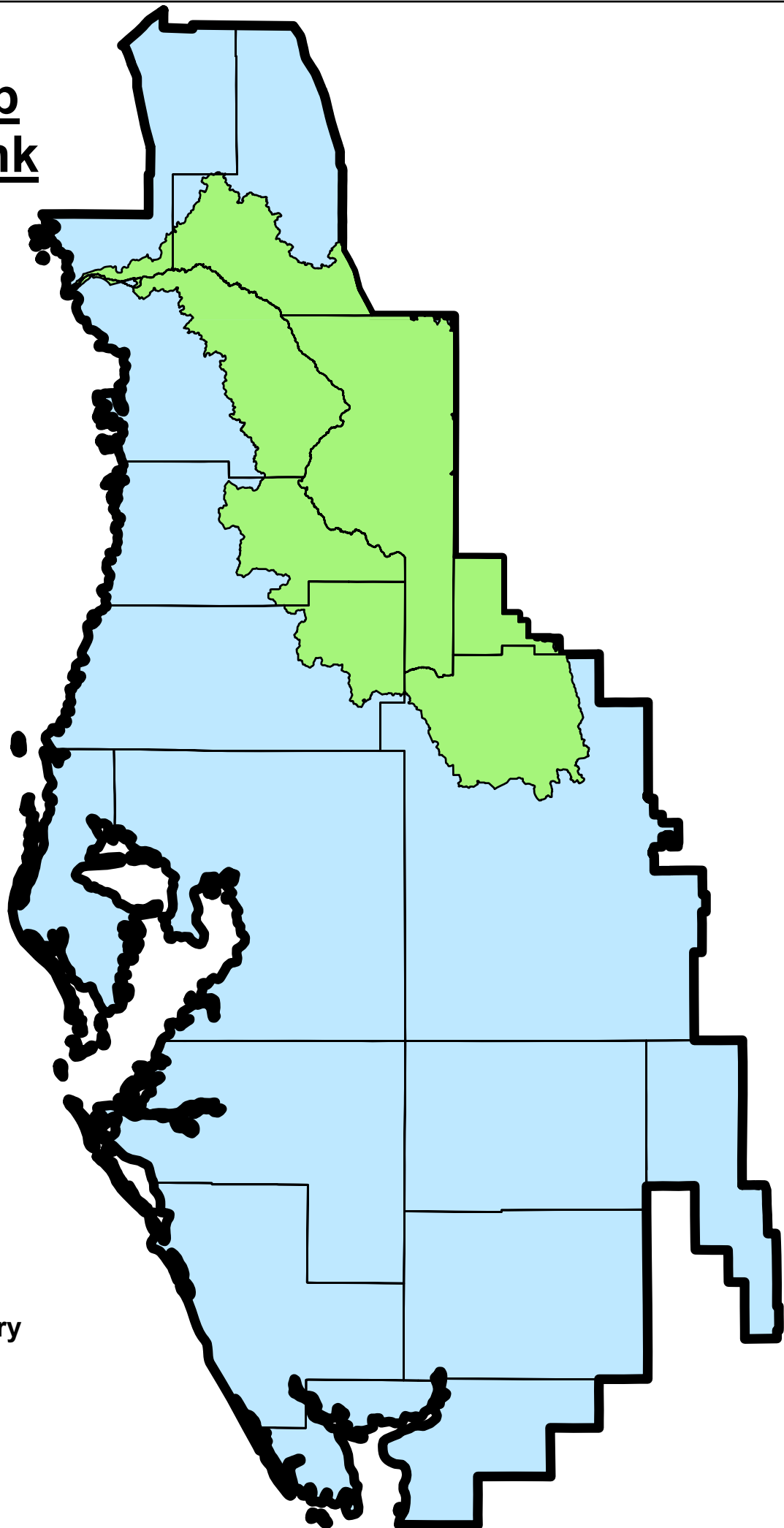
DATE	PERMIT MODIFICATION NUMBER	SOURCE OF CREDITS (IF CREDITING)	ENTITY USING CREDITS (IF DEBITING)	PERMIT NUMBER OF CREDIT USER (IF DEBITING)	CREDITS CURRENTLY AVAILABLE	CREDITS ADDED (IF CREDITING)	CREDITS USED (IF DEBITING)	CREDIT BALANCE
May 26, 2006	43027077.001	Conservation Easement Area: 14		N/A	0	2.49	N/A	2.49

* Credit release summary - Available upon conveyance of Conservation Easement: **2.49**
 Available upon completing construction and time zero report (5,6,7,8): **0.00**
 Available upon completing construction and time zero report (1,9,10,15,16): **2.00**
 Upon as-built submittal/transfer to operation phase: **0.85**

PENDING October 3, 2019

Green Swamp Mitigation Bank

-  Service Area Boundary
-  County Boundary
-  SWFWMD Boundary



Green Swamp Mitigation Bank SWFWMD Permit No. 43034641.000

SWFWMD Ledger of Mitigation Credits

Credit Type: Freshwater Forested Wetland

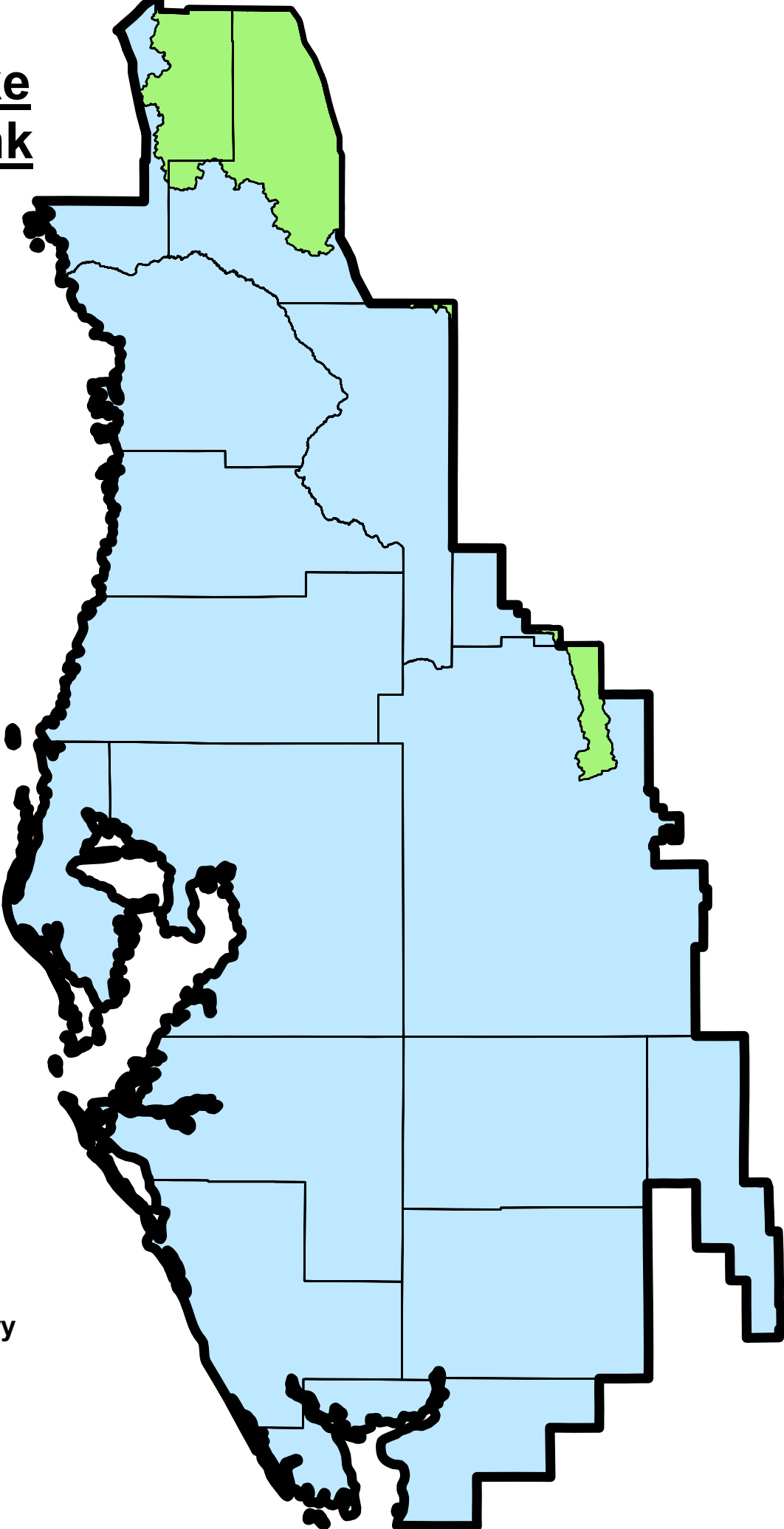
Page 1




Contract/Mod. Date	Project	Client	Client Permit Number	GSMB Mod. No.	Wetland Impact Type	Credits Released	Credits Used	Credits Available
8/10/2011	GSMB Initial Credit Release	N/A	N/A	43034641.001		5.12	0.00	5.12
11/4/2011	Summerglen	Summerglen Partners, LLC	44016068.015	43034641.002	Fresh. Forested		0.15	4.97
3/16/2012	APEC Additional Truck Parking	Automated Petroleum & Energy Co. Inc.	44035278.001	43034641.003	Fresh. Forested		0.23	4.74
9/20/2012	Sumter County- CR 468 East	Sumter County	43023013.002	43034641.004	Fresh. Forested		1.16	3.58
12/28/2012	Progress Energy Levy County Plant & Transmission Lines	Progress Energy	PA08-51	43034641.005	Fresh. Forested		0.88	2.70
2/15/2013	Progress Energy Levy County Plant & Transmission Lines	Progress Energy	PA08-51	43034641.006	Fresh. Forested		0.22	2.48
3/14/2013	FDOT TomKow Driveway	Florida Department of Transportation	44040808.000	43034641.007	Fresh. Forested		0.07	2.41
5/20/2013	I-4 @ SR 559	Florida Department of Transportation/ATKINS	44011896.042	43034641.009	Fresh. Forested		0.12	2.29
1/16/2014	GSMB Release AA1 & AA1A Hydrologic Success	N/A	N/A	43034641.011	Fresh. Forested	6.50		8.79
1/16/2014	GSMB Release AA1 Initial Invasive Exotic/Nuisance Vegetation Eradication	N/A	N/A	43034641.011	Fresh. Forested	1.38		10.17
2/19/2014	Progress Energy Levy County Plant & Transmission Lines	Progress Energy	PA08-51	43034641.012	Fresh. Forested		2.40	7.77
7/14/2014	Emerald Woods	TTG Properties, Inc.	43009028.001	43034641.013	Fresh. Forested		0.01	7.76
11/21/2014	CDBG Drainage Improvements- Project 3- CR 412	Sumter County	43041875	43034641.014	Fresh. Forested		0.07	7.69
12/18/2014	Progress Energy Levy County Plant & Transmission Lines	Progress Energy	PA08-51	43034641.015	Fresh. Forested		1.18	6.51

Credit Type: Freshwater Forested Wetland

5/5/2015	Turnpike I-75 Intchge Mod MP 309	FDOT Florida's Turnpike Enterprise	43010725.01	43034641.016	Fresh. Forested		2.03	4.48
2/17/2016	GSMB Credit Release	N/A	N/A	43034641.017	Fresh Forested	9.61		14.09
5/31/2016	SR 92 (I-75) Widening Sumter County Zones 2 and 4	Florida Department of Transportation (D5)	43033330.009	43034641.018	Fresh. Forested		0.28	13.81
5/31/2016	SR 92 (I-75) Widening Sumter County Zones 1B and 3	Florida Department of Transportation (D5)	43033330.008	43034641.019	Fresh. Forested		0.05	13.76
8/19/2016	Sabal Trail Transmission	Sabal Trail Transmission, LLC	FDEP 0328333-001	43034641.020	Freshwater Forested		4.48	9.28
5/8/2017	Progress Energy Levy County Plant & Transmission Lines	Progress Energy	PA08-51	43034641.021	Fresh. Forested		2.12	7.16
8/8/2017	GSMB Release	NA	NA	43034641.022	Freshwater Forested	14.61		21.77
8/8/2017	Forested to Herbaceous Conversion					-0.11		21.66
10/13/2017	Progress Energy Levy County Plant & Transmission Lines	Progress Energy	PA08-51	43034641.023	Freshwater Forested		2.40	19.26
2/22/2018	GSMB Release - AA-2 Interim 1	NA	NA	43034641.024	Freshwater Forested	1.39		20.65
12/26/2018	GSMB Release - AA-4 Interim 3	NA	NA	43034641.025	Freshwater Forested	0.83		21.48
12/26/2018	Progress Energy Levy Co Plant & Transmission Lines - Project Terminated, Credit Returned	Progress Energy	PA08-51	43034641.029	Freshwater Forested		-9.20	30.68
4/5/2019	GSMB Release - AA-2 Interim 2; AA-3 Interim 2	NA	NA	43034641.030	Freshwater Forested	2.1		32.78
5/26/2020	I-4 at SR 557 Interchange	Florida Department of Transportation (D1)	43042457	43034641.031	Freshwater Forested		4.18	28.60
7/23/2020	Gissy Rainbow River Ranch Dock & Boardwalk	Gissy Rainbow River Ranch, LLC	40317.00	43034641.032	Freshwater Forested		0.01	28.59

Hammock Lake Mitigation Bank






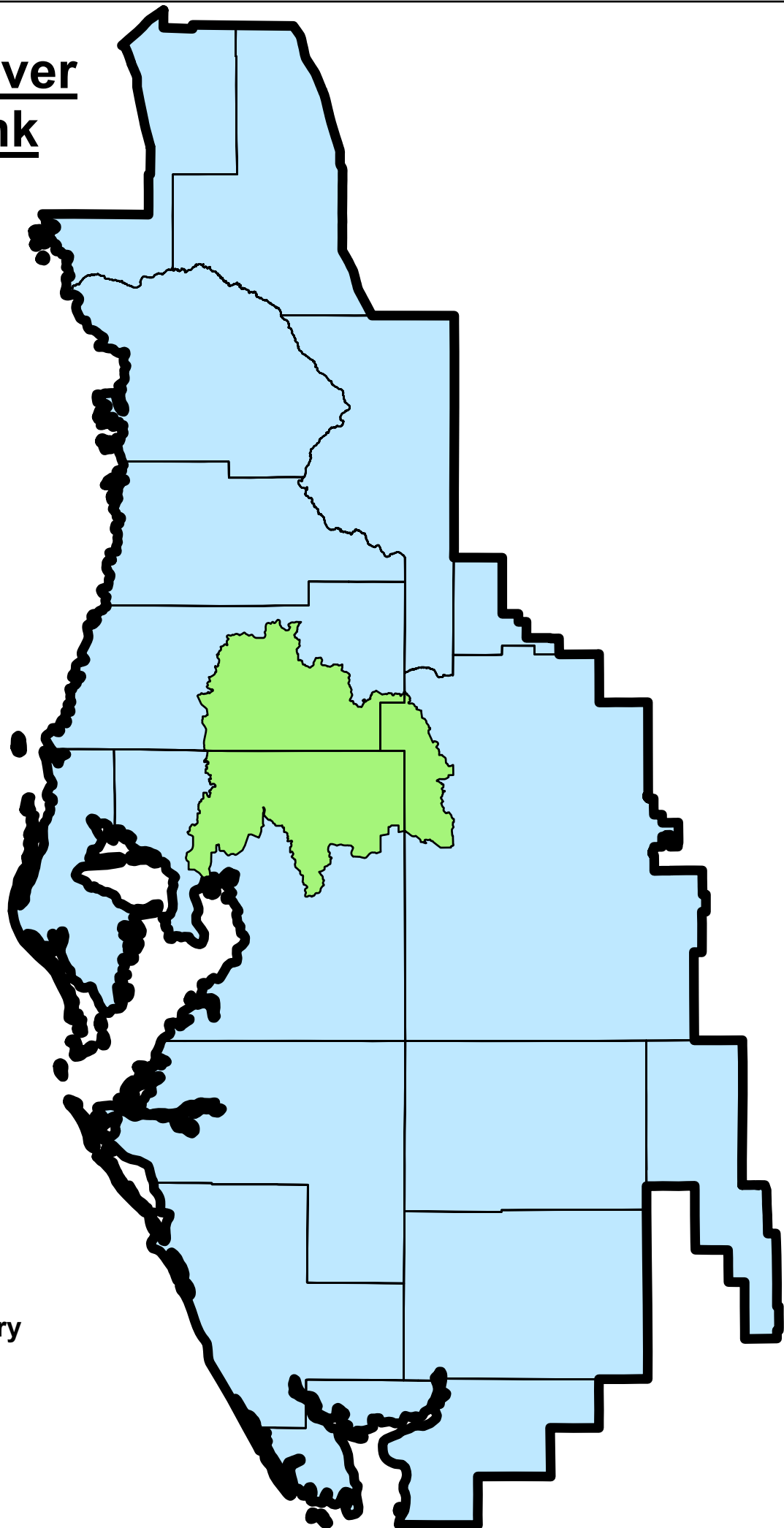
-  Service Area Boundary
-  County Boundary
-  SWFWMD Boundary

Project	Permitee or CREDIT RELEASE	Permit Number	Date	Type	Credits Debited Herbaceous (-)	Credits Debited Forested (-)	Credits Released Herbaceous (+)	Credits Released Forested (+)	Balance Herbaceous	Balance Forested
CREDIT RELEASE	CREDIT RELEASE	N/A	10-Apr-2009	Both			6.98	0.86	6.98	0.86
CREDIT RELEASE	CREDIT RELEASE	N/A	19-Jun-2009	Both			15.26	2.91	22.24	3.77
Record Buck Farms	Jarvis Daniel Finch	4-069-120055-1	3-Nov-2010	Herbaceous	0.21				22.03	3.77
RaceTrac Groveland	RaceTrac Petroleum, Inc	4-069-118787-1	5-Oct-2009	Forested		1.15			22.03	2.62
Runway 31 & Taxiway A	Leesburg Airport	4-069-119073-20	10-Jul-2009	Both	8.24	2.62			13.79	0
Astatula Sand Mine	Florida Rock Industries, Inc	0023144-004	11-Jul-2009	Herbaceous	1				12.79	0
Runway 3 Safety & Taxiway A Line of Sight	Leesburg Airport	4-069-19073-21	1-Feb-2010	Herbaceous	1.23				11.56	0
CREDIT RELEASE	CREDIT RELEASE	N/A	27-May-2010	Both			14.48	2.12	26.04	2.12
CR 466A	Lake County	40-069-124572-1	20-Apr-2011	Herbaceous	0.1				25.94	2.12
Sessions Middle and Elementary School	The School Board of Orange County	40-095-125061-2	25-Apr-2011	Herbaceous	0.15				25.79	2.12
Carter Family Compound	David Carter	42-290216-002	2-Sep-2011	Forested		0.08			25.79	2.04
CR 535 Culvert Compliance	City of Winter Garden	1141403	19-Sep-2011	Herbaceous	0.04				25.75	2.04
CR 535 Culvert	City of Winter Garden	40-095-115777-2	19-Sep-2011	Herbaceous	0.06				25.69	2.04
Taxiway A Realignment	Leesburg Airport	4-069-19073-23	10-Oct-2011	Herbaceous	1.36				24.33	2.04
OUC Transmission Line McIntosh	Orlando Utilities Commission	53-0308141-001	5-Jun-2012	Forested	0	0.9			24.33	1.14
South Lake Trail	Lake County	4-069-95430-2	10-Sep-2012	Herbaceous	0.53	0			23.8	1.14
SR 25 (US 27) Widening- Boggy Marsh Road to N of Lake Louisa Rd.	FDOT	4-069-90260-6	27-Jul-2012	Herbaceous	0.8				23	1.14
CREDIT LEDGER CORRECTION		N/A	14-Sep-2012	Forested				1.03	23	2.17
Lake John Stormwater Improvement Project	City of Mt. Dora	4-069-86449-3	18-Mar-2013	Herbaceous	0.31	0			22.69	2.17
Lake Sand Mine	Vulcan Materials Company	35-167076-003-EM	31-Mar-2014	Forested		0.38			22.69	1.79
North Ridge Trail Phase II	Polk County	43041751	14-May-2015	Both	0.16	0.05			22.53	1.74
Leesburg Water Treatment Facility	City of Leesburg Public Works	0117224-220-WC	22-Jun-2015	Herbaceous	0.01				22.52	1.74
SR 50 SR 33 from CR 565 to CR 565A	FDOT	18958-2	19-Nov-2015	Herbaceous	2				20.52	1.74
Sonata Health Care	Health Care Reit, Inc.	129523-2	20-Jan-2016	Herbaceous	0.68				19.84	1.74
Dona Vista Substation	Duke Energy Florida, Inc.	35-339012-001-E	21-Jan-2016	Herbaceous	0.1				19.74	1.74
CREDIT RELEASE	CREDIT RELEASE	N/A	3-Aug-2016	Both			13.24	2.56	32.98	4.3
Sable Trail Transmission	Sable Trail Transmission, LLC	0328333-001	19-Aug-2016	Both	0.1	1.79			32.88	2.51
Duke Energy Hull Road Transmission Line Improvements	Duke Energy Florida, Inc.	01-340164-001-E	14-Sep-2016	Herbaceous	1				31.88	2.51
Victory Pointe	City of Clermont	148640-1	27-Jun-2016	Herbaceous	1.04				30.84	2.51
City of Tavares Downtown CRA Area A Stormwater Improvements Mitigation/Modification	City of Tavares	138217-3	26-Oct-2016	Forested		0.1			30.84	2.41
Sarabande/Bishops Northside Boardwalk Site Improvements	Sarabande Property Company	194186-14	19-Jun-2017	Forested		0.02			30.84	2.39
Florida Hospital Winter Garden Phase B	Adventist Health Systems/Sunbelt dba Florida Hospital	102126-26	22-Jun-2017	Forested		0.23			30.84	2.16
Clearwater Reserve Ph II	Clearwater Reserve HOA, Inc.	96800-7	16-Aug-2017	Herbaceous	0.38				30.46	2.16
Birket Properties	Birket Properties, LLC	118744-2	11-Oct-2017	Herbaceous	0.04				30.42	2.16
Lake Minneola Landings	Friendly Capital Development, LLC	145829-3	4-Jan-2018	Herbaceous	0.08				30.34	2.16
Eagle Creek of Ocoee	Chevron Land & Development	141117-2	29-Jan-2018	Herbaceous	0.3				30.04	2.16
Birket Properties	Birket Properties, LLC	118744-2	11-Oct-2017	Forested		0.4			30.04	1.76
FDOT, South Lake Trail	FDOT	118744-2	1-Jan-2019	Forested		0.46			30.04	1.3
FDOT, South Lake Trail	FDOT	95430-7	1-Jan-2019	Herbaceous	0.3				29.74	1.3

Greater Lakes	Trilogy Land Holdings LLC & Legacy Land Partners LL	100351-8	22-Feb-2019	Herbaceous	1.2				28.54	1.3
Deer Island Club House Dock	KSWK, LLC	19276-37	14-Jun-2019	Herbaceous	0.03				28.51	1.3
Astatula Sand Mine	Vulcan Materials Company - Florida Rock Industries	MMR_0023144-008	10-Jun-2019	Herbaceous	0.23				28.28	1.3
New Clermont Public Boat Ramp	City of Clermont	RP 0371849-001-	5-Jul-2019	Herbaceous	0.5				27.78	1.3
Boathouse Repairs	City of Clermont	0328704-002-EM	5-Jul-2019	Herbaceous	0.04				27.74	1.3
Oak Pointe North and South	Thompson Hills Estate, LLC	110580-1	5-Sep-2019	Herbaceous	0.39				27.35	1.3
Lakes of Mt Dora-CE	Medallion Home at M	4-069-94389-1	19-Sep-2019	Herbaceous	0.03				27.32	1.3
Venetian Isles	Venetian Isles Developers	157017-1	4-Dec-2019	Herbaceous	0.7				26.62	1.3
Grand Avian Parkway	Apopka Clear Lake Investments LLC	157963-1	16-Dec-2019	Herbaceous	0.99				25.63	1.3
Venetian Gardens	City of Leesburg	30179-7	12-Mar-2020	Herbaceous	0.17				25.46	1.3
Ocoee Intersection Improvements- Fullers Cross Road/Ocoee Apopka	City of Ocoee	15833-1	8-Apr-2020	Forested		0.02			25.46	1.28
Hidden River Lakes	Hidden River Lakes, LLC	158336-1	21-Apr-2020	Herbaceous	0.55				24.91	1.28
Ocala North RV Park	IM Holdings, LLC	43044403	22-Apr-2020	Forested		0.04			24.91	1.24
Lakes of Mount Dora - Storm Pipe Extension	Medallion Home at Mount Dora, LLC	94389-10	22-Apr-2020	Herbaceous	0.03				24.88	1.24
Fire Hawk Boathouse	City of Clermont	0383052-001-EI	2-Jun-2020	Herbaceous	0.04				24.84	1.24
Tara Oaks, SW Section	AA Mouktara, Inc.	58130-1	3-Jun-2020	Herbaceous	0.13				24.71	1.24
Lakeside Apopka	Taylor Morrison	152676-1	10-Jun-2020	Herbaceous	0.14				24.57	1.24
Stokes Property	Hein Group	159809-1	30-Jun-2020	Herbaceous	0.01				24.56	1.24
Cagan Crossing	Meritage Homes of Florida, Inc.	157459-1	31-Jul-2020	Herbaceous	1.01				23.55	1.24
Arborwood	Galvin Retirement, LLC	158940-1	21-Sep-2020	Herbaceous	0.63				22.92	1.24
Foundation Academy	Foundation Academy	84223-4	9/29/2020	Herbaceous	0.53				22.39	1.24
Orange County Magn	Orange County Capit	20637-2	1/18/2021	Herbaceous	0.05				22.34	1.24
Lake Charles Phase II	DR Horton	43042677.01	1/22/2021	Herbaceous	0.28				22.06	1.24
Waterman Village Expansion	Lakeside at Waterman Village	26312-9	4/5/2021	Herbaceous	1.2				20.86	1.24
Daniels Road Business Park Pond Reconfiguration	Daniels Road, LLC	92143-6	4/6/2021	Herbaceous	0.82				20.04	1.24
Feltrim Landings	Feltrim Reserve 2, LLC	43044451	4/14/2021	Herbaceous	0.42				19.62	1.24
Wellness Way	Lennar Homes, LLC	154893-2	4/20/2021	Herbaceous	6.19				13.43	1.24
Windsong Phase 2	HLC Windsong, LLC	67833-4	5/5/2021	Herbaceous	0.98				12.45	1.24
Wheeler Road Improvement Project	I-4 Sand Company	43044997	5/19/2021	Forested		0.52			12.45	0.72
Edgemont	D.R. Horton	163922-1	8/2/2021	Herbaceous	3.7				8.75	0.72
Groveland Point Center	Dauod Hamdallah Family Trust	10986-2	8/12/2021	Forested/Herba	0.03	0.01			8.72	0.71
Serenoa Village Phase III CE Release	Pulte Home Company, LLC	135777-14	9/13/2021	Forested	0	0.04			8.72	0.67
Lake Denham Estates	Lake Denham Ventures, LLC	103472-5	9/14/2021	Forested	0.02	0.05			8.7	0.62
Ramsdell Boat Dock	Gregory and Melinda Ramsdell	CAI-20-05-034	9/20/2021	Herbaceous	0.01	0			8.69	0.62
SR 91 Turnpike Widening: MP 279 to NP 285.7	FDOT	41869-7	12/9/2021	Herbaceous	7.31	0			1.38	0.62
Lakes of Mt. Dora Boat Ramp	Medallion Homes at Mt Dora	94389-11	1/24/2022	Forested	0	0.13			1.38	0.49
Venetian Gardens Ski Beach Restaurant - Retaining Wall	City of Leesburg	30179-8	1/27/2022	Forested	0	0.03			1.38	0.46
St. Faustina Parish Building	Diocese of Orlando	115883-2	2/24/2022	Forested	0	0.02			1.38	0.44
McKey Groves Lots	McKey Groves	146569-2	3/14/2022	Forested	0	0.01			1.38	0.43
Hancock Road Extension	CPB Hilltop, LLC	76466-6	6/5/2022	Herbaceous	0.55	0			0.83	0.43
Beltway 429 (Progress Commerce Park)	Progres Commerce Park, LLC	167132-2	8/22/2022	Herbaceous	0.07	0			0.76	0.43
Mount Dora Self Storage	Secure Store Mount Dora, LLC	179593-2	10/3/2022	Forested	0	0.07			0.76	0.36
Magnolia Pointe-Mass Grading Phase I	Forestar	181208-1	11/17/2022	Herbaceous	0.11	0			0.65	0.36

Hillsborough River
Mitigation Bank
Phases I & II

-  Service Area Boundary
-  County Boundary
-  SWFWMD Boundary



Hillsborough River Mitigation Bank Phase I - Permit No. 43034658.000
SWFWMD Ledger of Mitigation Credits
Credit Type: Freshwater Forested AND Herbaceous Wetland




Contract/Mod. Date	Project	Client	Client Permit Number	HRMB Mod. No.	Wetland Impact Type	Credits Released	Credits Used	Credits Available
1/26/2012	HRMB Initial Credit Release	N/A	N/A	43034658.003		7.97	0.00	7.97
5/23/2012	Racetrac #981 Bruce B. Downs	RaceTrac Petroleum	44033804.001	43034658.005	Fresh. Forested		0.04	7.93
10/15/2012	Country Walk Phase I	Country Walk CDD	44021347.005	43034658.006	Fresh. Marsh		0.20	7.73
12/20/2012	Racetrac #981 Bruce B. Downs Modification	RaceTrac Petroleum	44033804.002	43034658.007	Fresh. Forested		0.02	7.71
6/29/2012	Crystal Springs Aggregate Transfer Facility	Martin Marietta	43040465.001	43034658.009	Fresh. Forested		1.39	6.32
8/1/2013	HRMB Credit Release	N/A	N/A	43034658.012	Fresh. Forested	3.98		10.30
12/24/2014	Progress Energy Levy County Plant & Transmission Lines	Progress Energy	PA08-51	43034658.016	Fresh. Forested		3.40	6.90
7/5/2016	HRMB Credit Release	N/A	N/A	46034658.018	Fresh. Forested	4.38		11.28
7/5/2016	Lago del Rey Combined Project	Larry J. Grant	28943.004	43034658.021	Fresh Forested		0.08	11.20
9/13/2016	HRMB Credit Release	N/A	N/A	43034658.023	Fresh. Forestd	7.97		19.17
11/9/2016	Progress Energy Levy County Plant & Transmission Lines	Progress Energy	PA08-51	43034658.026	Fresh. Forested		1.91	17.26
1/6/2017	Progress Energy Levy County Plant & Transmission Lines	Progress Energy	PA08-51	43034658.028	Fresh. Forested		4.64	12.62
2/7/2017	Waters at Dale Mabry	The Ferber Company	H Co. EPC 24168.0000 & 24172.000	43034658.031	Fresh. Forested		0.2	12.42
3/1/2017	Pristine Lake Preserve	Pristine Lake Preserve, LLC	43042407.000	43034658.032	Fresh Forestd		1.14	11.28
10/10/2017	Tampa RV One Superstore	RV One Superstores, Inc.	43017422.003	43034658.034	Fresh Forested		0.40	10.88
3/9/2018	Old Pasco Road at SR 52 Intersection Improvements	Pasco Co Board of County Commissioners	43025484.002	43034658.037	Fresh Forested		0.03	10.85
3/26/2018	HRMB Credit Release	N/A	N/A	43034658.037	Fresh Forested	1.33		12.18
4/23/2018	MaxPak Building Addition	Max-Pak, Inc.	43043162.000	43034658.038	Fresh Forested		0.04	12.14
6/7/2018	RaceTrac Vandine	RaceTrac Petroleum, Inc.	43043172.000	43034658.039	Fresh Forested		0.12	12.02
10/23/2018	Melendez Residence	Maria Melendez	51-0348640-003-El	43034658.043	Fresh Forested		0.08	11.94
12/20/2018	HRMB Credit Release	NA	NA	43034658.044	Fresh Forested	1.33		13.27
4/9/2019	Progress Energy Levy Co Plant & Transmission Lines - Project Terminated, Credit Returned	Progress Energy	PA08-51	43034658.048	Fresh Forested		-9.95	23.22
8/14/2019	Walden Woods Unit 6B	AMH Development, LLC	42989.002	43034658.053	Fresh Forested		0.01	23.21

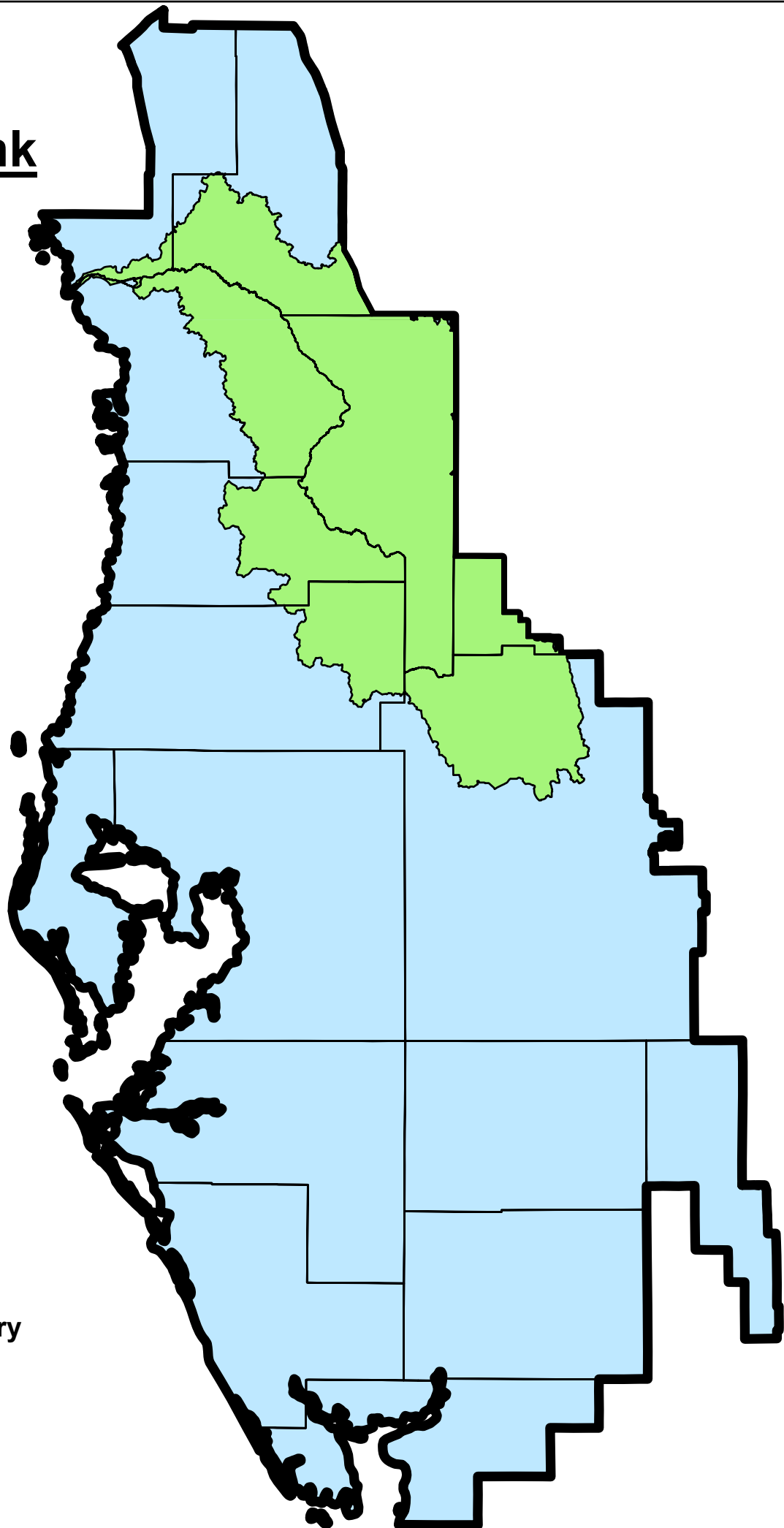
Hillsborough River Mitigation Bank Phase II (ERP 43034658.000) Mitigation Credit Ledger

Date	Entity Using Credits (If Debiting)	Project Name	Project Permit No.	HRMB PHII Modification No.	Credits Released	Credits Used	Credit balance
10/27/2014		HRMB Phase II Initial Release		43034658.013	1.18		1.18
12/24/2014	Progress Energy	Progress Energy Levy County Plant & Transmission Lines	PA08-51	43034658.015		1.18	0.00
8/29/2016		HRMB Phase II Credit Release		43034658.022	1.76		1.76
10/5/2016		HRMB Phase II Credit Release		43034658.024	0.55		2.31
11/9/2016	Progress Energy	Progress Energy Levy County Plant & Transmission Lines	PA08-51C	43034658.025		2.31	0.00
12/13/2016		HRMB Phase II Credit Release		43034658.027	1.80		1.8
1/6/2017	Progress Energy	Progress Energy Levy County Plant & Transmission Lines	PA08-51C	43034658.029		1.80	0.00
4/3/2018		HRMB Phase II Credit Release		43034658.036	1.72		1.72
6/28/2018	Lakeland Owner, LLC	Key Logistics Center Ph 2	43002398.024	43034658.041		1.01	0.71
12/20/2018		HRMB Phase II Credit Release		43034658.045	1.73		2.44
3/25/2019	First United Church of Tampa, FL	Beyond Self Storage Temple Terrace	35542.002	43034658.046		0.13	2.31
4/9/2019	Progress Energy	Progress Energy Levy County Plant & Transmission Lines - Project Terminated, Credits Returned	PA08-51	43034658.049		-5.29	7.60
5/6/2019	FDOT D7	SR 52 Non Mirada Modification Uradco Pl to Ft King Rd	29996.007	43034658.050		0.03	7.57
6/18/2019	FDOT D7	Proposed Improvements to Cypress Creek/SMF 7	40738.010	43034658.052		0.55	7.02
2/24/2020		HRMB Ph II Credit Release		43034658.057	1.44		8.46
9/30/2022	AHI Boyette Oaks LLC	Boyette Oaks Subdivision Ph II	43027233.001	43034658.060		0.13	8.33
11/22/2022	Duke Energy Florida, LLC	Osprey-Haines City East 230KV	53-0417141-001-EI	43034658.073		2.75	5.58
3/31/2023		HRMB Phase II Credit Release		43034658.075	1.28		6.86
11/27/2023	EG3 Development LLC	Kiddie Academy Land O Lakes	43047081.000	43034658.079		0.42	6.44
Freshwater Forested credit balance					11.46	5.02	6.44

Date	Entity Using Credits (If Debiting)	Project Name	Project Permit No.	HRMB PHII Modification No.	Credits Released	Credits Used	Credit balance
10/27/2014		HRMB Phase II Initial Release		43034658.01	0.32		0.32
12/24/2014	Progress Energy	Progress Energy Levy County	PA08-51	43034658.015		0.32	0.00
8/29/2016		HRMB Phase II Credit Release		43034658.02	0.3		0.30
11/9/2016	Progress Energy	Progress Energy Levy County	PA08-51C	43034658.025		0.30	0.00
12/13/2016		HRMB Phase II Credit Release		43034658.027	0.04		0.04
1/6/2017	Progress Energy	Progress Energy Levy County	PA08-51C	43034658.029		0.04	0.00
2/9/2017		HRMB Phase II Credit Release		43034658.030	0.32		0.32
4/3/2018		HRMB Phase II Credit Release		43034658.036	0.48		0.80
8/16/2018	CIVF V-FL4M01-M02, LLC	Aprile Farms	HC EPC 65810	43034658.042		0.43	0.37
12/20/2019		HRMB Ph II Credit Release		43034658.045	0.46		0.83
4/8/2019	FDOT D7	SR 52 Mirada Modification	43028080.081	43034658.047		0.61	0.22
4/9/2019	Progress Energy	Progress Energy Levy County	PA08-51	43034658.049		-0.66	0.88
5/22/2019	Epperson Ranch, LLC	EPCO Pod F Mass Grading	26736.077	43034658.051			
6/18/2019	FDOT D7	Proposed Improvements to Cypress	40738.010	43034658.052		0.04	0.32
2/24/2020		HRMB Ph II Credit Release		43034658.057	0.47		0.79
4/1/2020	Epperson Ranch, LLC	Elam Rd Widening Ph I & II	26736.080	43034658.058		0.31	0.48
5/14/2020	Epperson Ranch, LLC	Madison Ridge Mass Grading	43027996.014	43034658.059		0.26	0.22
3/31/2023		HRMB Phase II Credit Release		43034658.075	0.48		0.70
11/27/2023	EG3 Development LLC	Kiddie Academy Land O Lakes	43047081.000	43034658.079		0.05	0.65
Freshwater Herbaceous credit balance					2.87	2.22	0.65

Hilochee Mitigation Bank

-  Service Area Boundary
-  County Boundary
-  SWFWMD Boundary






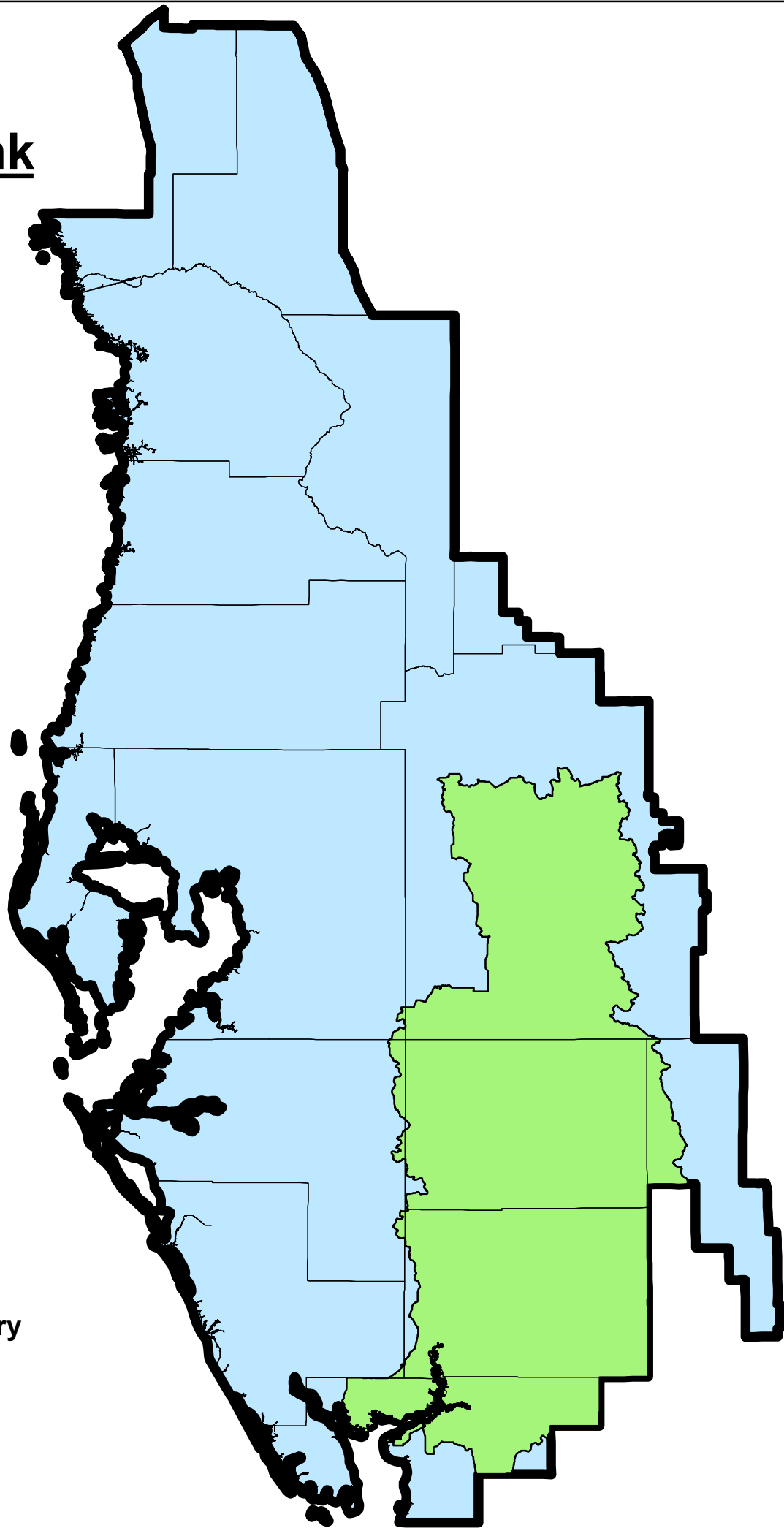
Hilochee Mitigation Bank (ERP 43042047.000) State Mitigation Credit Ledger

Date	Entity Using Credits (If Debiting)	Project Name	Project Permit No.	HMB Modification No.	Credits Released	Credits Used	Credit balance	Comments
6/1/2018		HMB Initial Release		43042047.001	6.62		6.62	CE, Financials, Fencing
12/12/2019		HMB Construction Release		43042047.002	21.07		27.69	Earthwork, Planting, Exotic Species Control, FAs
2/6/2020	Lakeland Electric	Bridgewater Electric	53-0380652-001-EI	42047.003		0.08	27.61	
4/6/2020	GB Lakeland 2 Phase 1, LLC	Centerstate East- Phase 1	43033629.002	43042047.005		0.34	27.27	
5/26/2020	FDOT D1	I-4 at SR 557 Interchange	43042457.001	43042047.006		3.19	24.08	
9/17/2021		Interim Release (WIT1, WIT2, WRA, WRB, UIT)		43042047.009	4.68		28.76	Interim Success Criteria Met
9/9/2022	FDOT District 5	Sumter Trail	43045918.000	43042047.012		0.01	28.75	
8/25/2023	FDOT District 1	State Road No. 400 (I-4) Wildlife Overpass	43011896.068	43042047.016		0.53	28.22	
8/25/2023	FDOT District 1	SR 33 Old Combee Rd to First Park Blvd & I-4 at SR 33 Interchange	43046817.000	43042047.017		4.93	23.29	
11/15/2023	FDOT District 5	SR 50 from East of CR 757 to east of the Sumter/Lake County Line	43044482.002	43042047.022		0.75	22.54	
Freshwater Forested credit balance							22.54	
Date	Entity Using Credits (If Debiting)	Project Name	Project Permit No.	HMB Modification No.	Credits Released	Credits Used	Credit balance	Comments
6/1/2018		HMB Initial Release		43042047.001	25.45		25.45	CE, Financials, Fencing
12/12/2019		HMB Construction Release		43042047.002	20.97		46.42	Earthwork, Planting, Exotic Species Control, FAs
2/25/2020	H-Block, LLC	H-BLOCK	43044485.000	43042047.004		0.47	45.95	
4/6/2020	GB Lakeland 2 Phase 1, LLC	Centerstate East - Phase 1	43033629.002	43042047.005		0.15	45.80	
2/23/2021	Villages Development Operating Company	VOSO - Phase 11A Stormwater Earthworks	43044863.001	43042047.007		2.30	43.50	
3/29/2021	The Villages Development Co	Pride - Lake & Sumter Preliminary Development Plan	43043740.002	43042047.008		3.10	40.40	
9/17/2021		Interim Release		43042047.009	6.72		47.12	Interim Success Criteria Met

4/12/2022	Wildwood Covered RV Storage, LLC	Lake Warehouse & Storage Wildwood	App. 813655	43042047.011		0.05	47.07	
9/9/2022	FDOT District 5	Sumter Trail	43045918.000	43042047.012		0.05	47.02	
9/14/2022	The Villages Land Operating Company, LLC	GRSIP - Stormwater Earthworks Ph 4	43032469.022	43042047.013		2.12	44.90	
9/20/2022	The Villages Development Co, LLC	VOSO - Phase 32D Regional Dewatering Pond	43044863.061	43042047.014		0.70	44.20	
1/27/2023		HMB Interim Release (AA WIT3 and UE)		43042047.010	0.29		44.49	Interim Success WIT3 and UE
4/28/2023	KL Twisted Oaks, LLC	Twisted Oaks	43034833.003	43042047.015		1.91	42.58	
8/25/2023	FDOT District 1	SR 33 Old Combee Rd to First Park Blvd & I-4 at SR 33 Interchange	43046817.000	43042047.017		1.52	41.06	
8/31/2023	FDOT District 1	4366731-1 US 98 from North of West Sacrum Loop Road to South of CR	43046065.003	43042047.018		1	40.06	
9/15/2023	The Villages Development Company, LLC.	VOSO - Phase 31EFG Stockpile	43044863.107	43042047.019		0.70	39.36	
10/2/2023	Meritage Homes of Florida, Inc.	Lake Alfred Preserve Mass Grading	43045772.000	43042047.020		0.03	39.33	
10/12/2023		Final Release (WRA)		43042047.021	9.1		48.43	
11/15/2023	FDOT District 5	SR 50 from East of CR 757 to east of the Sumter/Lake County Line	43044482.002	43042047.022		9.89	38.54	
11/20/2023	The Villages Development Company, LLC.	VOSO - Phase 31A & 31B Stormwater Earthworks	43044863.097	43042047.023		5.06	33.48	
12/21/2023	Duke Energy Florida, LLC	Brooksville – Mondon 230kV TL	27-0435134-003-EM	43042047.024		0.92	32.56	
2/5/2024	Robert McCollum	176 Valencia Ridge Drive	43028983.021	43042047.025		0.01	32.55	
Freshwater Herbaceous credit							32.55	

Horse Creek Mitigation Bank

-  Service Area Boundary
-  County Boundary
-  SWFWMD Boundary





Horse Creek
An EIP Mitigation
Bank Solution

HORSE CREEK MITIGATION BANK (PERMIT 43041539)

STATE LEDGER OF MITIGATION CREDITS

Credit Type: Herbaceous

Maximum Credits Available: 187.40

Modification Date	Project	Client	Impact Permit Number	HCMB Mod Number	Wetland Impact Type	Credits Released	Credits Used	Credits Available
07-Jun-22	HCMB Initial Release	EIP Credit Co., LLC	43041539.000	43041539.002	N/A	48.53	0.00	48.53
14-May-21	HCMB Permit Extension	EIP Credit Co., LLC	N/A	43041539.003	N/A	0.00	0.00	48.53
15-Mar-22	HCMB Ownership Transfer	EIP Credit Co., LLC	N/A	43041539.004	N/A	0.00	0.00	48.53
07-Jun-22	Huston Retaining Wall	Samuel and Tina Huston	43017227.005	43041539.005	521	0.00	0.02	48.51
08-Jun-22	Lake Myrtle Water Ski & Sports Park	City of Auburndale	43022222.012	43041539.006	617, 643, 644	0.00	0.04	48.47
25-Jul-22	Everest Realty Nine LLC	Everest Hospital	43046025.000	43041539.008		0.00	0.28	48.19
09-Sep-22	Fort Fraser Trail Extension	Polk County BoCC Roads & Drainage Division	43002430.010	43041539.010	619, 641	0.00	0.12	48.07
30-Nov-22	Administrative Mod	EIP Credit Co., LLC	N/A	43041539.007	N/A	0.31	0.00	48.38
01-Dec-22	HCMB YR2 Release	EIP Credit Co., LLC	N/A	43041539.009	N/A	49.25	0.00	97.63
14-Dec-22	Wetland Mitigation Phase II-I at Punta Gorda Airport	Charlotte County Airport Authority	43000164.078	43041539.011	643	0.00	6.51	91.12
24-Jan-23	FPL Hawthorne Creek Solar Energy Center	Florida Power & Light Company	0425584-001 EI	43041539.012	510	0.00	0.07	91.05
16-Feb-23	Weiberg West Subdivision	GLK Real Estate LLC	43045584.000	43041539.013	641	0.00	0.87	90.18
23-Feb-23	A1 CDL LLC	A1 CDL LLC	43045073.001	43041539.014	641	0.00	0.12	90.06
20-Mar-23	Forest Lake	B Homes Orlando, LLC	43029875.002	43041539.015	641	0.00	0.05	90.01
19-Apr-23	South Fort Meade Hardee County Mine	Mosaic Fertilizer, LLC	MMR_221122-037	43041539.016	641, 6417, 647, 513	0.00	4.33	85.68
02-Aug-23	HCMB YR3 Release	EIP Credit Co., LLC	N/A	43041539.017	N/A	1.80	0.00	87.48
13-Jun-23	Willowbrooke South	Jeffrey and Joann Yeager	43029879.006	43041539.019	641	0.00	0.22	87.26
09-Aug-23	Winter Haven Townhomes	Elevation Havendale, LLC	43045585.000	43041539.020	641	0.00	0.43	86.83
09-Aug-23	Scenic Terrace North Subdivision	Floyd Road Investment, LLC	43045851.000	43041539.021	641	0.00	0.90	85.93
09-Aug-23	C-Store Haines City	2022 Polk City Haines City, LLC	43026681.002	43041539.022	641	0.00	0.69	85.24
18-Oct-23	Cayman Lakes	DR Horton, Inc.	43032816.002	43041539.023	641	0.00	1.70	83.54
27-Nov-23	FPL Gridiron-Manatee	Florida Power & Light Company	0432345-002-SFG	43041539.024	641	0.00	0.45	83.09
14-Dec-23	AF/APW Line Relocation	Duke Energy Florida, LLC	25-0435585-002-EI	43041539.025	641	0.00	0.24	82.85
09-Jan-24	Logistics Parkway Extension (Phase 2)	City of Winter Haven	43047337.000	43041539.026	641	0.00	0.11	82.74
06-Feb-24	Luxe at Lakeland Apartments	Allivai, LLC.	43030133.002	43041539.027	643	0.00	0.44	82.30
	HCMB YR4 Release	EIP Credit Co., LLC	N/A	43041539.028	N/A	74.45	0.00	156.75
	Hawthorne Creek Solar Energy Center Project	Florida Power & Light Company	0425584-003 EM	43041539.029	510	0.00	0.03	156.72
TOTAL						174.34	17.62	156.72

DocuSigned by:

Joe Williams

8437017A814743C...

Joe Williams

EIP Credit Co., LLC

Assistant Director of Markets

11-Mar-24



Horse Creek
An EIP Mitigation
Bank Solution

HORSE CREEK MITIGATION BANK (PERMIT 41539)

STATE LEDGER OF MITIGATION CREDITS

Credit Type: Forested

Maximum Credits Available: 67.55

Modification Date	Project	Client	Impact Permit Number	HCMB Mod Number	Wetland Impact Type	Credits Released	Credits Used	Credits Available
07-Jun-22	HCMB Initial Release	EIP Credit Co., LLC	43041539.000	41539.002	N/A	15.35	0.00	15.35
30-Nov-22	Administrative Mod	EIP Credit Co., LLC	43041539.000	41539.007	N/A	-0.11	0.00	15.24
01-Dec-22	HCMB YR2 Release	EIP Credit Co., LLC	43041539.000	41539.009	N/A	43.77	0.00	59.01
05-Jun-23	Aquatic Consulting Environmental Contractors - Adam Pablo	Aquatic Consulting Environmental Contractors	0428070-001 EI	43041539.018	N/A	0.00	0.01	59.00
18-Oct-23	Cayman Lakes	DR Horton, Inc.	43032816.002	43041539.023	618, 625, 630	0.00	0.28	58.72
TOTAL						59.01	0.29	58.72

DocuSigned by:

Joe Williams

B437017A814743C...




Joe Williams

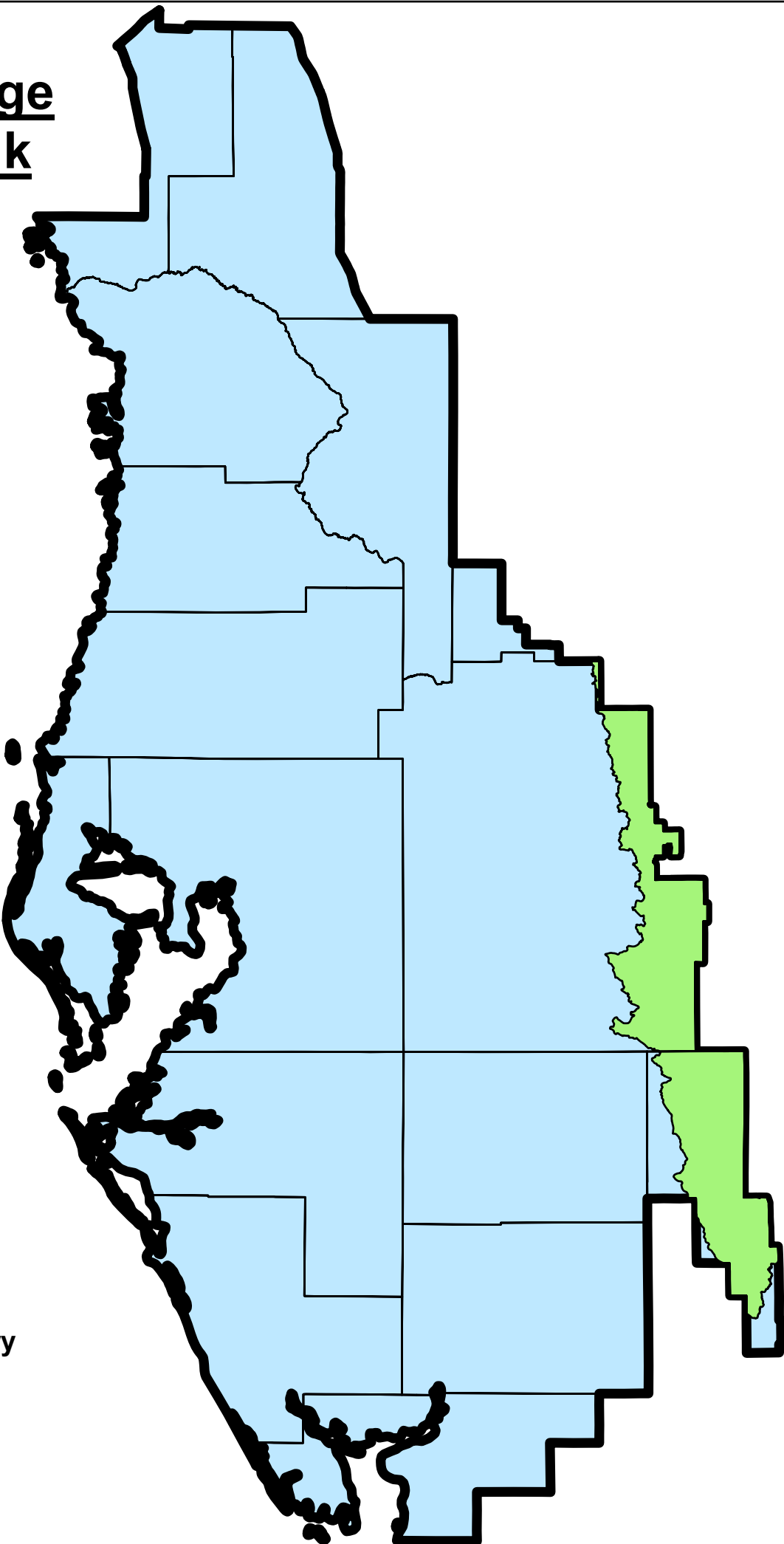
EIP Credit Co., LLC

Assistant Director of Markets




11-Mar-24

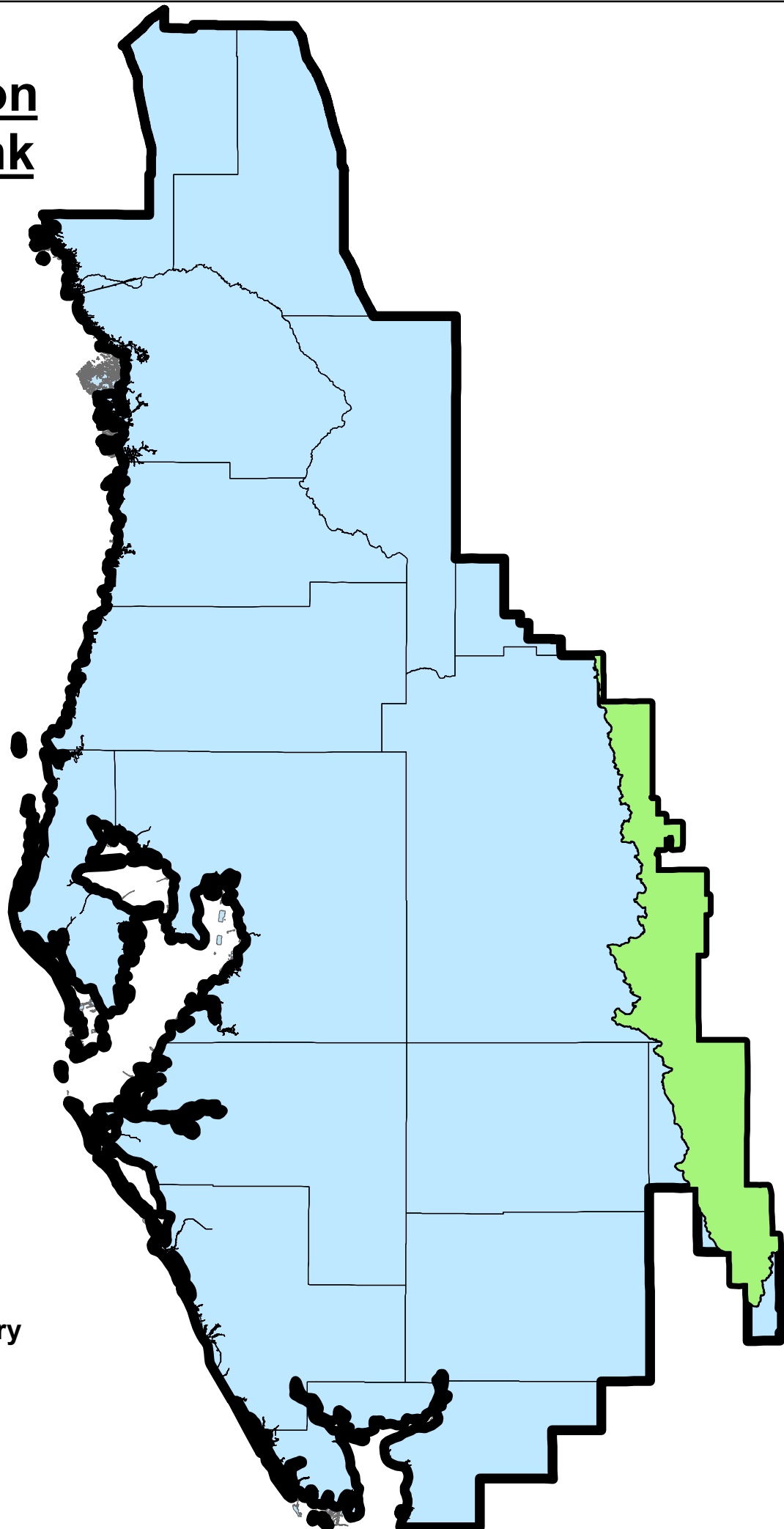
Kissimmee Ridge Mitigation Bank

-  Service Area Boundary
-  County Boundary
-  SWFWMD Boundary






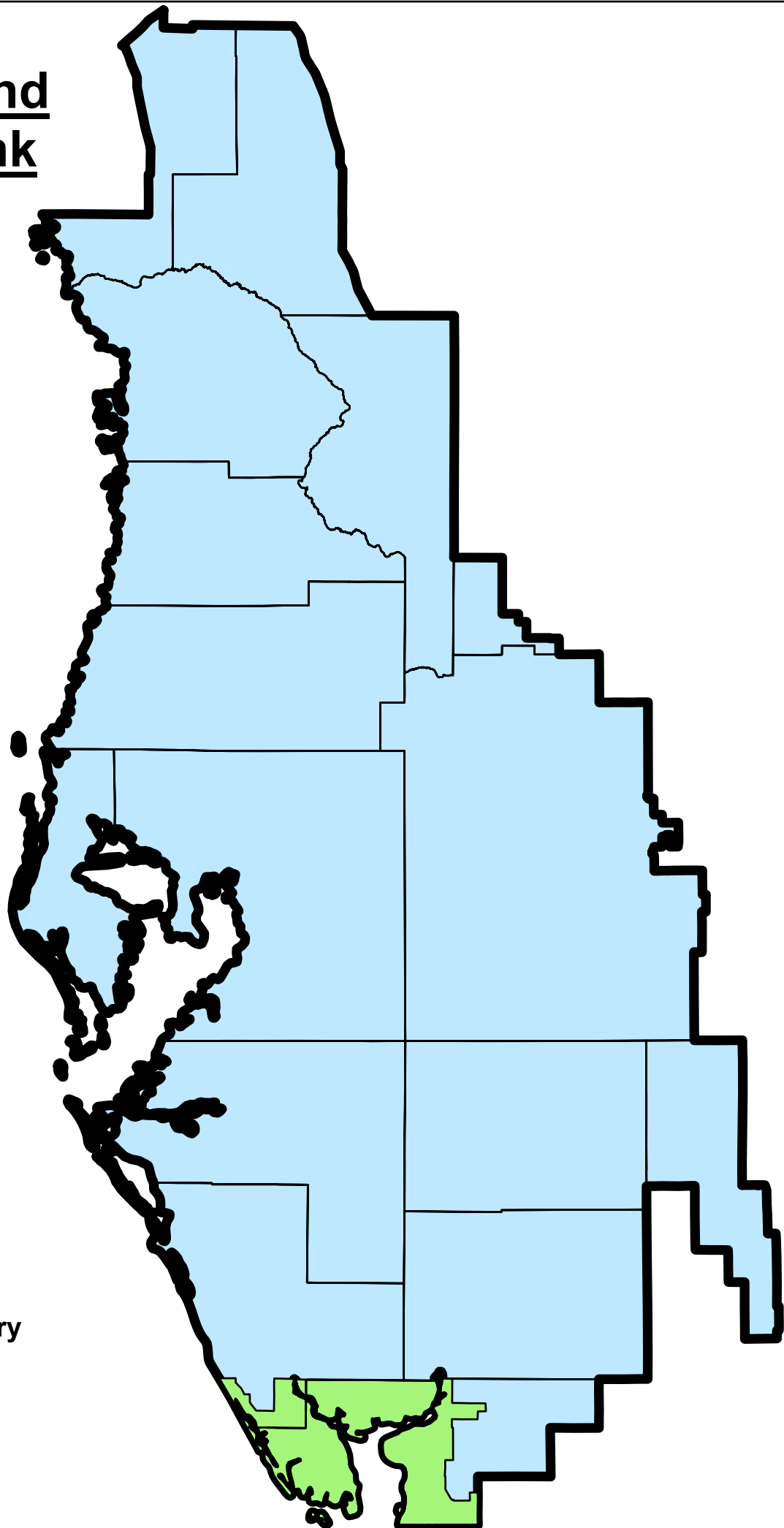
Lake Livingston Mitigation Bank

-  Service Area Boundary
-  County Boundary
-  SWFWMD Boundary



Little Pine Island Mitigation Bank

-  Service Area Boundary
-  County Boundary
-  SWFWMD Boundary



Little Pine Island
Permit Ledger No: 198719

Forested Freshwater Potential Credits = 138.7

Impact Permit Number	Permit Date	Issuing Agency	Ledger Modification	Credit Added	Credit Used	Balance	Impact Permittee name
Total Released as of 3/25/08				39		39.00	Release total 11/97 to 3/08
11-01535-P	12/31/1997	SFWMD	03/10/1998	0.44	38.56	Glen Eden	
36-03277-P	12/11/1998	SFWMD	04/15/1999	0.2	38.36	Corkscrew Road	
36-0150036-001		DEP	08/10/1999	0.75	37.61	FPL Repower Proj	
361303045mod		DEP	09/28/1999	0.07	37.54	Bonita Bch Rd Ph 1	
36-03614-P	5/21/1999	SFWMD	11/19/1999	0.07	37.47	Hancock Bridge Pkwy	
36-03649-P	8/20/1999	SFWMD	03/21/2000	4.61	32.86	Del Prado Extension	
36-03756-P	3/2/2000	SFWMD	05/24/2000	0.56	32.30	Ft.Myers Little League	
3.60135562e+11	9/25/1999	DEP	06/14/2000	0.66	31.64	Pine Island WTP	
36-01812-S		SFWMD	06/19/2000	0.17	31.47	Honc Construction	
36-04113-P	1/10/2002	SFWMD	01/29/2002	2.07	29.40	Alico Road Widening	
36-03832-P	12/8/2000	SFWMD	04/05/2002	1.54	27.86	Florida Rock-Summerlin	
36-03767-P	4/13/2000	SFWMD	04/05/2002	4.6	23.26	Pruess/Crown Colony	
36-04088-P	12/13/2001	SFWMD	04/30/2002	1.32	21.94	Bay Harbour/Devlin	
36-03297-P	2/26/2003	SFWMD	05/13/2003	0.5	21.44	Palmetto Ave(020830-25)	
OGC # 02-0792	6/21/2002	DEP	07/11/2003	3	18.44	SR 80 DOT/SFWMD mit	
OGC # 01-0487	4/13/2001	DEP	05/25/2004	2.64	15.80	SR 78 DOT/SFWMD mit	
36-0150036-006	5/30/2003	DEP	12/16/2004	0.07	15.73	FPL mod	

36-05143-P	2/9/2005	SFWMD	03/29/2005	0.8	14.93	US Management One #040917-25
36-03984-P	12/18/2004	SFWMD	08/30/2005	0.27	14.66	Kirby - #040504-14
36-02596-S	1/5/2005	SFWMD	08/30/2005	1	13.66	SunsetConcepts #040506-21
36-02988-P	3/13/2005	SFWMD	08/30/2005	0.26	13.40	DOT US41 #020729-13
43017163.001	7/26/2005	SFWMD	11/22/2005	0.84	12.56	Bethel Community
36-05027-P	10/13/2004	SFWMD	01/18/2006	0.32	12.24	Hendry Creek #000725-5
36-05656-P	3/7/2006	SFWMD	03/31/2006	0.24	12.00	Lee Co DOT 040610-19
36-0260769-002	8/11/2006	DEP	12/18/2006	0.18	11.82	Twin Palms Const
36-0269288-0041	10/25/2006	DEP	01/12/2007	0.11	11.71	Twin Palms Const
36-05710-P	9/1/2006	SFWMD	01/12/2007	3	8.71	Lee Co 040608-25
36-239956-001	2/25/2005	DEP	11/06/2007	0.68	8.03	FPL
36-06523-P	10/11/2007	SFWMD	09/09/2008	2.65	5.38	AM &GW LLC
36-06733-P	4/10/2008	SFWMD	09/09/2008	0.53	4.85	Office Warehouse City
43006278.002	9/25/2007	SFWMD	02/12/2009	0.31	4.54	Bove/the Avenues
36-050171-001ES09	1/5/2011	DEP	04/08/2011	0.01	4.53	LeeCo-electric lines
36-05877-P	11/30/2010	SFWMD	11/18/2011	0.08	4.45	City of Bonita Springs
36-07512-P	4/25/2011	SFWMD	04/19/2012	0.28	4.17	R and D Cattle Company LLC
36-03802-P	3/5/2012	SFWMD	04/19/2012	3.42	0.75	DOT I-75 (SR 78 -co. line)
36-03802-P	2/27/2012	SFWMD	07/24/2012	0.49	0.26	DOT I-75 (SR80-SR78)
Credit Release		DEP	12/18/2012	7.9	8.16	release to 85% potential credit
36-04694-P	12/14/2009	SFWMD	03/08/2013	0.71	7.45	Colonial/Moody River
OGC092851-35	12/3/2012	DEP	03/08/2013	0.3	7.15	Dong Nguyen

36-07478-P	2/7/2011	SFWMD	03/08/2013	2.5	4.65	DOT SR78 Chiquita-Burnt Store
36-07346-P	2/28/2012	SFWMD	12/06/2013	0.07	4.58	City of Bonita Springs/Shangri-L
36-08096-P	2/17/2014	SFWMD	02/25/2014	0.8	3.78	Eagle FLISPE/CC Sams Club
08-00155-P	4/14/2014	SFWMD	04/29/2014	0.46	3.32	FDOT I-75 Lee Co. to S Tuckers
36-03802-P	12/23/2013	SFWMD	06/06/2014	0.28	3.04	FDOT I-75 N of SR80 to S of SR78
36-0294840-005	2/26/2013	DEP	07/11/2014	0.12	2.92	Lee County BOCC/ N Lee Wellfield
08-0325650-001	5/30/2014	DEP	07/11/2014	0.04	2.88	Waterview Property Owners Ass.
36-0325509-001	5/30/2014	DEP	08/06/2014	0.09	2.79	Michael & Loretta Nash
36-06333-P	12/16/2011	SFWMD	10/06/2014	1.42	1.37	Pierview FMB, LLC
Credit Reallocation Mod		DEP	11/07/2014	71	72.37	85% Credit Release Adjustment
36-0050171-002	8/9/2013	DEP	12/23/2014	0.01	72.36	Lee County/Pinewoods Wellfield
08-00155-P Mod-1	10/20/2014	DEP	02/13/2015	0.14	72.50	FDOT I-75 Lee Co. to S Tuckers
36-299035-003	8/7/2014	DEP	03/24/2015	0.06	72.44	Jason & Lucia Dunn
36-03767-P	12/10/2014	SFWMD	07/08/2015	0.01	72.43	Crown Colony
36-07151-P	8/24/2015	SFWMD	09/29/2015	0.02	72.41	FDOT/SR82 Shawnee to Alabama
36-08463-P	9/29/2015	SFWMD	12/03/2015	0.39	72.02	U-Haul Co of Florida
08-0334941-002	11/24/2015	DEP	01/29/2016	1.1	70.92	FPL/Hercules-Tucker Trans Line
08-00158-P	10/24/2014	SFWMD	04/20/2016	0.17	70.75	Southwest Florida Sportsman's Association
36-08564-P	5/6/2016	SFWMD	05/13/2016	2.56	68.19	City of Ft. Myers/Hanson St. Ext
Credit Release		DEP	06/08/2016	20.8	88.99	Final Credit Release 100% Success
11-0267953-003	10/21/2015	DEP	06/28/2016	0.02	88.97	Perez
36-08544-P	4/8/2016	SFWMD	07/14/2016	0.41	88.56	Exit 24, LLC/Bermuda Lakes

36-07151-P Modified	9/13/2016	SFWMD	09/29/2016	0.02	88.58	FDOT/SR82 Shawnee to Alabama
36-06302-P	4/12/2007	SFWMD	11/04/2016	4.9	83.68	Hibiscus Isle
36-0212288-004	12/18/2015	DEP	12/07/2016	0.1	83.58	Thomas White
08-0201311-016	11/3/2016	DEP	02/06/2017	4.24	79.34	SLD Landfill, Inc.
08-0335049-004	10/30/2015	FDEP	05/23/2017	0.03	79.31	Joseph Gentile
43024645.005	12/14/2015	SFWMD	10/02/2017	0.3	79.01	TAG Creekside, LLC_Creekside RV (MOD 155)
0351225-001-EI	4/5/2017	FDEP	01/16/2018	3.1	75.91	FPL_Bermont Truckers Transmission Line_(MOD 166)
36-07151-P	12/20/2017	SFWMD	03/08/2018	0.43	75.48	FDOT SR 82 Alabama Rd. to Homestead Rd._(MOD 171)
0345849-003 EM & 0345849-003 EM & 0345849-002 EI	1/31/2018	FDEP	04/27/2018	0.06	75.42	Kevin & Gayle McGrath (Modification)_2 Single-Family Residences_(MOD 176)
36-06053-P-02	4/13/2018	SFWMD	05/08/2018	0.18	75.24	Edison Residences LLC, Apt. Complex-Ortiz Ave._(MOD 178)
OGC Case No. 18-0249	5/14/2018	FDEP	07/05/2018	0.18	75.06	Rena Kirkpatrick-Jamie Rd. N. Fort Myers_(MOD 183)
36-08914-P	11/30/2017	SFWMD	07/26/2018	0.21	74.85	FL Star Investments, Van Buren Warehouse-Ft. Myers_(MOD 186)
36-00873-S-06	5/04/2018	SFWMD	10/15/2018	0.02	74.83	Kirby Family Ltd. Partnership #3 Stor-Rite RB Storage Facility_(MOD 194)
0363270-002-EI	10/9/2018	FDEP	11/08/2018	0.09	74.74	Scott Press_Martin Dr., Fort Myers_(MOD 196)
OGC No. 18-1342	11/19/2018	FDEP	12/18/2018	0.03	74.71	Kelly Norton_Wetland Fill-Bird Road_(MOD 202)
0358690-003-EI	1/11/2019	FDEP	02/07/2019	0.1	74.61	Gregory Schmitt_Paar Circle, Englewood_(MOD 206)
0368152-001	2/13/2019	FDEP	02/22/2019	0.03	74.58	Susanne Ryan-Portillo Ave, Englewood_(MOD 208)
36-00289-S-10	2/26/2019	SFWMD	03/27/2019	0.01	74.57	SD Baywoods, LLC-Bonita Bay Presentation Center_(MOD 212)
43041242.003	10/18/2018	SFWMD	05/07/2019	1.37	73.20	Charlotte County-Burnt Store Road Widening Phase II_(MOD 220)
0351457-006 EI	4/15/2019	FDEP	06/04/2019	0.12	73.08	Justyna Clipper-Midnight Pass Road_(MOD 226)
36-08928-P	1/26/2019	FDEP	08/28/2019	11.27	61.81	BUC-EE'S & ZREV Ranch LLC; M L K-75 Subdivision_(MOD 239)
0367208-010 EI	8/29/2019	FDEP	09/06/2019	0.07	61.74	Eric Turner - 32582 Oil Well Road, Punta Gorda_(MOD 241)

OGC No. 19-1499	9/04/2019	FDEP	09/06/2019	0.3	61.44	Bess & Jeffrey Charles - 3188 Freedom Acres E, Cape Coral_(MOD_241)
36-08564-P	04/03/2019	SFWMD	10/18/2019	0.07	61.37	City of Fort Myers/Hanson St Ext (MOD_245)
OGC Case No. 18-1191	11/07/2019	FDEP	12/10/2019	0.07	61.30	Seth Lewis (MOD_255)
OGC File No. 19-1666	11/26/2019	FDEP	01/09/2020	0.18	61.12	Joseph Casey (MOD_261)
0378579-003 EI	10/31/2019	FDEP	01/31/2020	0.01	61.11	Chris Guerra (MOD_262)
OGC File No. 20-0061	03/04/2020	FDEP	04/22/2020	0.09	61.02	Jan Dallinga and Maureen Rowan (MOD_273)
0384768-001 EI	04/14/2020	FDEP	05/18/2020	0.07	60.95	Jennifer Curry (MOD_279)
OGC File No. 19-1848	04/22/2020	FDEP	05/20/2020	0.02	60.93	City of Cape Coral and Ripple Lake LLC (MOD_280)
0349888-002 EI	04/05/2021	FDEP	07/16/2021	0.12	60.81	Enrique Ramirez-39750 Little Farm Rd. (MOD_340)
36-104379-P	02/18/2021	SFWMD	10/06/2021	0.19	60.62	The Palms at Cape Coral-701 SW Pine Island Rd., LLC (MOD_349)
OGC File No. 20-1584	02/16/2021	FDEP	01/14/2022	0.45	60.17	Rena Kirkpatrick-20701 Jamie Road, North Fort Myers (MOD_358)
0383701-002 EI	11/22/2021	FDEP	02/09/2022	0.78	59.39	Florida Power & Light Company-Bermont Road (MOD_364)
0402908-002 EI	04/11/2022	FDEP	06/30/2022	0.02	59.37	Stickley- 9427 Downing St. (MOD_385)
OGC No. 22-2050	07/13/2022	FDEP	08/10/2022	0.05	59.32	AG Realty Holdings, LLC-2812 10th St W. (MOD_395)
36-106044-P	08/03/2022	SFWMD	08/30/2022	1.25	58.07	CJS CES Cape Ventures LLC-53 Ne Pine Island Road (MOD_398)
36-05083-P	08/22/2022	SFWMD	09/27/2022	0.28	57.79	State Road 80 CPD-PBV SR 31, LLC-northwest corner of State Road 31 and State Road 80 (MOD_403)
0386211-002 EI	04/22/2022	FDEP	11/10/2022	0.06	57.73	Harry Chapin Food Bank of SWFL-Steven Soucy-4811 Oak Acres Ln (MOD_406)
OGC File No. 22-2042	06/28/2022	FDEP	11/29/2022	0.1	57.63	Beacon Point Properties LLC-Thomas J Summerour, Jr.-3301 Sand Rd, LLC (MOD_411)
0421283-002 EI	01/13/2023	FDEP	02/03/2023	0.05	57.58	DR Horton Homes – Tyler Windey-22573 Morocco PID (MOD_416)
43033205.002	11/09/2022	SWFWMD	02/27/2023	0.42	57.16	D.R. Horton, Inc.-Seagrass Project-South side of Jones Loop Road, Charlotte County (MOD_418)
43026252.006	07/15/2022	SWFWMD	03/07/2023	0.06	57.10	William Gaines Jr. Veterans Memorial Park-Charlotte County BOCC (MOD_423)
177761-012 EI	08/12/2022	FDEP	03/20/2023	0.29	56.81	Charlotte Co. BOCC - WWTP-17430 Burnt Store Rd., Punta Gorda (MOD_428)

0414289-002 EI	03/28/2023	FDEP	04/07/2023	0.15	56.66	Breanna McNeal-9760 Quail Run, Fort Myers (MOD_430)
36-107379-P	04/05/2023	SFWMD	04/11/2023	1.15	55.51	Hanson Street Contractor Headquarters-Infinite Home Construction, LLC-northeast quadrant of Jacksonville & Hanson St, Fort Myers (MOD_433)
0418341-004 EI	08/22/2022	FDEP	04/11/2023	0.01	55.50	Robert Hegwood-15085 Ingraham Blvd, Port Charlotte (MOD_434)
36-107629-P	08/11/2023	SFWMD	08/21/2023	1.06	54.44	Fire Training Facility-City of Cape Coral-2086-2108 SW 32nd St, Cape Coral (MOD_454)
0400089-003-EI / 400089-005-EM	05/01/2023	FDEP	09/22/2023	0.21	54.23	Joseph Parker-19251 Donna Drive, North Fort Myers (MOD_459)
36-105316-P	10/31/2023	SFWMD	11/27/2023	1.27	52.96	Del Webb Oak Creek Phase 3-Pulte Home Company, LLC-7401 Bayshore Rd, North Fort Myers (MOD_466)
43023907.010	11/08/2023	SWFWMD	12/14/2023	0.57	52.39	Coral Lakes-CC Burnt Store, LLC-Nicholas Dister-E of Burnt Store Rd & S of Scham Rd-Punta Gorda (MOD_469)
43045543.001	07/13/2023	SWFWMD	12/21/2023	0.45	51.94	Turnleaf-Burnt Store Developers, LLC-James McGowan-E side of Burnt Store Rd & S of Notre Dame Blvd-Punta Gorda (MOD_470)
36-107265-P	12/08/2023	SFWMD	12/27/2023	0.36	51.58	Entrada 240 Unit Multi Family-Entrada Paramount, LLC-Intersection of Porto Vista & De Navarra Pkwy, Cape Coral (MOD_472)

Forested Saltwater Potential Credits = 195.7

Impact Permit Number	Permit Date	Issuing Agency	Ledger Modification	Credit Added	Credit Used	Balance	Impact Permittee name
Total Released as of 3/25/08				64		64.00	Release total 11/97 to 3/08
36-00406-S	12/30/1997	SFWMD	04/21/1998		0.5	63.50	Newsom Site
36-00032-D	2/24/1998	SFWMD	04/21/1998		0.99	62.51	Bonita Beach Rd
36-00034-D&-02577-S	4/9/1998	SFWMD	06/19/1998		1.26	61.25	Gladiolus Dr
36-03402-P	5/5/1998	SFWMD	07/20/1998		0.44	60.81	Punta Rassa
36-0148781-001	2/25/1999	DEP	04/15/1999		0.12	60.69	Carter Thomas
36-02797-S	1/14/1999	SFWMD	05/25/1999		3.58	57.11	SR867-FDOT/Harper
36-00204-S	1/7/1999	SFWMD	06/23/1999		0.16	56.95	S Bennet/Alden Pines
36-0141599-001		DEP	07/16/1999		0.12	56.83	Sanibel Marina
36-0132264-002		DEP	09/28/1999		0.04	56.79	S. Gloden Duplex
36-0150859-001		DEP	02/15/2000		0.12	56.67	Weninger, Howard

36-03706-P		SFWMD	04/07/2000	0.12	56.55	Carabine/Summerlin
36-0136341-005		DEP	05/24/2000	0.53	56.02	Waterside Dock
36-0145078-001	10/19/1999	DEP	08/02/2000	0.33	55.69	Boca Grande
36-0162128-002	7/27/2000	DEP	08/27/2001	0.03	55.66	Gold Coast Restr.
36-0169328-001	12/4/2000	DEP	04/05/2002	0.01	55.65	Riverwood Development
36-0157681-002	6/6/2001	DEP	04/05/2002	0.5	55.15	WCI Communities
36-03832-P	12/8/2000	SFWMD	04/05/2002	0.73	54.42	Florida Rock-Summerlin
36-00753-S	2/7/2002	SFWMD	04/05/2002	0.06	54.36	US Home/Palm Island
11-02050-P	2/19/2002	SFWMD	04/08/2002	0.22	54.14	Cocohatchee
36-00406-S-02	12/17/2001	SFWMD	06/18/2002	0.38	53.76	Roy Cecchi
36-0049-S	4/29/2002	SFWMD	06/18/2002	0.02	53.74	Mel-Re Development
36-04292-P	8/9/2002	SFWMD	10/24/2002	0.24	53.50	Robert McCain
OGC 02-0074	1/23/2002	DEP	10/24/2002	2.75	50.75	DOT I-75/SFWMD
44024528	7/3/2003	SFWMD	03/09/2004	0.16	50.59	Hammons Commercial
36-0187844-001	3/21/2003	DEP	03/09/2004	0.4	50.19	Robert C. Montgomery
OGC 04-1183-08-DF	7/21/2004	DEP	08/20/2004	0.01	50.18	Harvey Rollings
36-0205093-001	10/29/2003	DEP	12/16/2004	0.01	50.17	Steven J. Cochlan
OGC 04-0663-36-DF	6/9/2004	DEP	12/16/2004	0.21	49.96	Palmer R. Long
OGC 04-1307-08-DF	8/4/2004	DEP	03/29/2005	0.02	49.94	Scott Alan Ross
OGC 04-1187-08-DF	11/16/2004	DEP	03/29/2005	0.02	49.92	Bloodsworth, et.al.
44026560.000	11/19/2004	SFWMD	05/12/2005	0.1	49.82	Coral Creek Landing
36-0242175-001	2/17/2005	DEP	05/12/2005	0.01	49.81	Jeffrey & Lynn Gatz

36-0235332-001	12/23/2004	DEP	05/12/2005	0.01	49.80	Michael Case
36-0198930-002	5/15/2003	DEP	05/12/2005	0.05	49.75	William LeRoy
36-02988-P	3/13/2005	SFWMD	08/30/2005	0.53	49.22	DOT US41 #020729-13
36-02988-P	2/9/2005	SFWMD	08/30/2005	0.8	48.42	DOT US41 #050118-35
44027357-000	5/9/2005	SFWMD	08/30/2005	0.01	48.41	Moening
0206452-001	5/27/2004	DEP	08/30/2005	0.01	48.40	Connelly
36-05025-P	7/18/2005	SFWMD	10/11/2005	0.47	47.93	Lee Co DOT #050126-21
080241800-001	5/23/2005	DEP	10/11/2005	0.37	47.56	Punta Gorda
11-00026-S-02	9/2/2004	SFWMD	10/11/2005	0.06	47.50	Peter Noetel #031218-17
36-0237828-001	5/20/2005	DEP	10/11/2005	0.02	47.48	Thomas Sansone (Honc)
36-04603-P	6/5/2003	SFWMD	11/22/2005	0.56	46.92	Quinn Ruelle #020120-17
36-00349-S	2/9/2005	SFWMD	11/22/2005	0.97	45.95	Vision One #990701-12
36-0240236-001	11/18/2005	DEP	01/18/2006	0.02	45.93	Tim Marks
36-05270-P	6/8/2005	SFWMD	01/18/2006	0.26	45.67	Thieman #040819-11
36-00400-S	2/24/2006	SFWMD	03/14/2006	0.25	45.42	Liberty #050628-8
36-0200826-001	11/18/2005	DEP	04/19/2006	0.22	45.20	Roberts Development
36-0203753-002	6/5/2006	DEP	06/30/2006	0.05	45.15	Darayes Mobed
OGC 05-1913-08-DF	5/9/2006	DEP	12/02/2006	0.14	45.01	Robert & Ann Shank
36-02589-S	6/2/2005	SFWMD	12/18/2006	0.15	44.86	Eagle Lakes #031113-21
11-0217156-002	7/10/2006	DEP	01/12/2007	0.36	44.50	Collier Co
08-0264076-001	2/8/2007	DEP	06/08/2007	0.01	44.49	Savage
36-0128502-011	7/23/2007	DEP	11/06/2007	0.25	44.24	Deep Lagoon Boat Club

36-0240912-002	12/4/2006	DEP	11/06/2007	0.04	44.20	Rpyal Palm Sailing Club
08-0207934-001	8/24/2007	DEP	12/17/2007	0.02	44.18	Charlotte Seawalls
36-04398-P	10/12/2004	SFWMD	02/26/2008	0.02	44.16	Lee Co DOT#040628-17
36-0273016-001	10/10/2007	DEP	02/26/2008	0.08	44.08	Eddie Neese
36-05751-P	6/14/2006	SFWMD	04/24/2008	2.96	41.12	Sunset Falls, LLC
430277734.000	9/27/2005	SFWMD	06/20/2008	0.62	40.50	Charlotte Co
08-218805-002	12/7/2007	DEP	06/20/2008	0.04	40.46	Dorst
08-027927-001	2/27/2008	DEP	06/20/2008	0.02	40.44	Oskey
11-160701-004	9/24/2007	DEP	06/20/2008	1.08	39.36	Naples Cay
11-01536-S	10/5/2007	SFWMD	09/09/2008	0.01	39.35	Collier Co DOT
36-05485-P	7/10/2007	SFWMD	02/12/2009	0.2	39.15	Moody River #070420-5
08-0185009-002	5/5/2008	DEP	08/24/2009	0.15	39.00	Kay Jackson
08-0184971-002	5/5/2008	DEP	08/24/2009	0.17	38.83	McQueen
11-0279672-001	6/16/2008	DEP	08/24/2009	0.03	38.80	Collier Co-Tigertail
36-0255521-003	6/8/2009	DEP	01/22/2010	0.05	38.75	David McKay
36-0279793-002	3/3/2009	DEP	01/22/2010	0.07	38.68	E.Brch Canal Fr HOA
OGC 09-1950-36	10/22/2009	DEP	01/22/2010	0.26	38.42	Captiva Key
11-03094-P	1/20/2010	SFWMD	06/29/2010	0.02	38.40	951 Marco bridge #090427-6
36-00449-S-02	5/8/2009	SFWMD	06/29/2010	0.1	38.30	T&k Reese #090312-8
11-0295510-001	11/24/2009	DEP	06/29/2010	0.08	38.22	GiddensTrust
36-0266325-002	4/9/2010	DEP	06/29/2010	0.02	38.20	McKenna
11-0290684-002	4/2/2010	DEP	06/29/2010	0.01	38.19	Motose Enterp.

OGC #09-3955	5/4/2010	DEP	11/29/2010	2	36.19	Amirals Watch
OGC #08-2882-08-DF	3/19/2010	DEP	11/29/2010	0.16	36.03	Schlemmer - lot 12
OGC #08-2891-08-DF	3/19/2010	DEP	11/29/2010	0.18	35.85	Schlemmer - lot 14
08-0295508-001	4/5/2010	DEP	11/29/2010	0.01	35.84	Manasota water supply
OGC#07-1365	10/13/2010	DEP	11/29/2010	2.18	33.66	Realmark/Loren Burnt River
36-0296236-002	8/11/2010	DEP	11/29/2010	0.03	33.63	McGee/Mound Key
36-0162128-004	7/2/2010	DEP	11/29/2010	0.01	33.62	Phelan Propaerties/Pincher's
OGC#10-1798-08-MA	7/12/2010	DEP	11/29/2010	0.01	33.61	Rebecca L. Wetherington
OGC#09-4166-36-DF	7/20/2010	DEP	11/29/2010	0.01	33.60	Rochester Res/Tween Waters
08-0299402-001	9/8/2010	DEP	11/29/2010	0.07	33.53	Tarpon Harbor@Myakka Pt
36-0204017-002	11/2/2010	DEP	01/04/2011	0.33	33.20	Daniel Loren
36-03802-P	10/7/2010	SFWMD	04/08/2011	0.22	32.98	DOT-I-75 at SR80
OGC 10-2335-11	10/13/2010	DEP	07/12/2011	0.03	32.95	Eyes of Everglades
36-0174239-002	2/15/2011	DEP	07/12/2011	0.05	32.90	TSE -Hardwick Homes
41-0285572-002	9/15/2011	DEP	11/14/2011	3.03	29.87	Sanctuary Cove
10-1301-36-MA	8/12/2010	DEP	11/18/2011	0.6	29.27	Red Roof Inn
36-0136341-015	3/1/2011	DEP	11/18/2011	0.29	28.98	Waterside Dock Association
11-0305720-001	7/11/2011	DEP	11/18/2011	0.02	28.96	R. Anthony & Mona Zeiger
36-0305020-001	4/6/2011	DEP	04/19/2012	0.01	28.95	James & Ruth Irvin
44019588.001	11/22/2011	SWFWMD	04/19/2012	0.02	28.93	Gasparilla Island Bridge Authority
11-0276424-001	2/14/2012	DEP	04/19/2012	0.03	28.90	Ganador LLC
07-0510-08-DF	6/6/2007	DEP	04/19/2012	0.03	28.87	Gulfside Land Dev

12-0651-08-DF	2/22/2012	DEP	04/19/2012	0.06	28.81	Charles & Linda Leemon
36-03802-P	2/27/2012	SFWMD	07/24/2012	2.44	26.37	DOT I-75 (SR80-SR78)
OGC 12-1122	7/2/2012	DEP	10/09/2012	0.02	26.35	Hollingsworth
Case12-CT-5000093	1/27/2012	State Attny	10/09/2012	0.03	26.32	J.A. Chase
36-0310778-001	4/10/2012	DEP	10/09/2012	0.01	26.31	Overby
11-0311266-001	6/26/2012	DEP	10/09/2012	0.03	26.28	Norton
36-0307434-001	9/15/2011	DEP	10/09/2012	0.02	26.26	Groschke
36-06833-P	3/30/2010	SFWMD	10/09/2012	1.78	24.48	Caribbean Cove-HFLH, LLC
11-0308624-001	9/28/2012	DEP	10/09/2012	0.07	24.41	FPL-Capri
Credit Release		DEP	12/18/2012	97.92	122.33	release to 85% potential credit
11-03368-P	10/22/2012	SFWMD	03/08/2013	0.02	122.31	DOT US41@CR951
11-0312958-003	1/15/2013	DEP	03/08/2013	0.02	122.29	Ervin Stokes
36-04338-P-03	4/4/2013	SFWMD	05/16/2013	0.02	122.27	Lee Co School boardwalk
11-0292734-001	12/9/2011	DEP	05/16/2013	0.03	122.24	Eyes of the Everglades
36-0079341-001	7/6/2012	DEP	06/21/2013	0.03	122.21	Gerard & Linda Hanwacker
36-0314201-001	10/24/2012	DEP	06/21/2013	0.01	122.20	LeBoeuf & McCarthy
08-0316549-001	4/19/2013	DEP	06/21/2013	0.01	122.19	Robert Orlando
36-0303478-001	7/2/2013	DEP	07/31/2013	0.01	122.18	Jerry Prosnick
36-0293378-002	2/14/2011	DEP	07/31/2013	0.23	121.95	LCEC - Matlacha Transmission
OGC 13-1037	8/13/2013	DEP	08/30/2013	0.2	121.75	Malvin and Kathy Ford
36-03802-P	1/7/2013	SFWMD	08/30/2013	0.08	121.67	FDOT/I-75 NofSR80to SofSR78
43023786.003	5/11/2011	SFWMD	10/10/2013	0.47	121.20	Grande Preserve on Lemon Bay

11-02410-P	7/26/2013	SFWMD	10/10/2013	0.13	121.07	Collier Co/Vanderbilt Bch Rstrm
44034422.001	6/27/2012	SFWMD	12/06/2013	0.35	120.72	City of Punta Gorda/Dwntwn Im
40010245.001	11/19/2013	SFWMD	12/06/2013	0.04	120.68	Sabal Palm Point
36-0315647-001	3/18/2013	DEP	02/04/2014	0.03	120.65	Ardell Glasgow
36-0315651-001	3/18/2013	DEP	02/04/2014	0.01	120.64	Steven & Joanna Smith
36-00317827-001	7/24/2013	DEP	06/06/2014	0.01	120.63	Richard Scott
08-0325248-001	4/14/2014	DEP	06/06/2014	0.01	120.62	Cynthia Curl
08-0290756-002	9/10/2013	DEP	06/06/2014	0.02	120.60	Gary Thomas
36-0286956-002	6/30/2014	DEP	07/11/2014	0.1	120.50	SD Hidden Harbor, LLC
36-0320650-001	6/26/2014	DEP	07/11/2014	0.03	120.47	Jay and Cynthia Brown
36-0326780-001	7/8/2014	DEP	08/06/2014	0.03	120.44	Bayview Assoc
08-0222726-004	7/14/2014	DEP	08/06/2014	0.01	120.43	George Mitchell
58-0071002-003	7/15/2014	DEP	08/06/2014	0.05	120.38	Eagles Point Landings
36-0300906-001	7/8/2013	DEP	08/20/2014	0.1	120.28	Eestero Bay Marine, LLC
11-0325361-001	6/24/2014	DEP	10/06/2014	0.05	120.23	Peterson
Credit Reallocation Mod		DEP	11/07/2014	4.42	124.65	85% Credit Release Adjustment
11-01845-P	11/21/2014	SFWMD	12/23/2014	0.01	124.64	Club Everglades, Inc.
11-03649-P	1/21/2015	SFWMD	02/13/2015	0.06	124.58	FDOT US41 Mosquito Canal to SR29
08-0329960-001	1/12/2015	DEP	02/26/2015	0.02	124.56	Sprung Instant Structures EC
36-0293378-005	2/6/2015	DEP	02/26/2015	0.1	124.46	LCEC-Matlacha Transmission Ln Mod
11-03455-P	12/10/2014	SFWMD	03/24/2015	0.23	124.23	Headwaters Devt/Landings at Bears Paw
11-0327843-001	9/18/2014	DEP	04/01/2015	0.02	124.21	Keefer

58-0331977-001	3/16/2015	DEP	04/01/2015	0.01	124.20	Standafer
11-0330500-002	3/17/2015	DEP	04/01/2015	0.01	124.19	Florida Power and Light Company
08-0331950-001	4/15/2015	DEP	04/28/2015	0.15	124.04	Grande Harbor Group, LLC
11-0332235-001	4/3/2015	DEP	04/28/2015	0.04	124.00	Vinny Carillo/Summerland Seafood
36-0150859-003	4/10/2015	DEP	04/28/2015	0.17	123.83	Matt Cahill
36-03408-S	4/16/2015	SFWMD	05/19/2015	0.07	123.76	Christian and Missionary Alliance Foundation/Shell Point Parcel G
11-0330392-001	5/20/2015	DEP	05/26/2015	0.01	123.75	Shawky Hassan/Hideaway Beach Assn
11-0302922-002	3/13/2015	DEP	05/26/2015	0.01	123.74	Joe Card
36-0317698-001	2/10/2015	DEP	06/12/2015	0.01	123.73	Blue Crab Key Condominium Assoc
11-0326555-004	6/5/2015	DEP	07/08/2015	0.01	123.72	Evan Segal
11-0128496-009	6/18/2014	DEP	07/08/2015	0.01	123.71	R&B Naples Holdings/Mangrove Bay
36-0247940-002	3/15/2012	DEP	07/08/2015	0.01	123.70	Thorsten Meier
36-0299271-001	7/1/2015	DEP	07/08/2015	0.11	123.59	Prock & 26 co-applicants
36-306320-002	8/7/2015	DEP	08/25/2015	0.01	123.58	Gasparilla Holdings, LLC
58-0206521-004	7/30/2015	DEP	08/25/2015	0.04	123.54	McNab
58-0248494-005	9/3/2015	DEP	09/29/2015	0.07	123.47	Dall Acqua
36-0261969-002	7/30/2015	DEP	09/29/2015	0.01	123.46	Armstrong
36-0173538-002	9/22/2015	DEP	10/28/2015	0.06	123.40	Reese
36-05869-P	10/2/2015	DEP	10/28/2015	0.02	123.38	Lennar Homes/Summerlin Place
OGC 15-0490	10/6/2015	DEP	10/28/2015	0.14	123.24	Smith/Huynh
11-0229316-001	10/28/2015	DEP	12/03/2015	0.02	123.22	Sunset Cay Homeowner Assoc
08-0187248-007	9/23/2015	DEP	12/03/2015	0.04	123.18	Boca Vista Harbor Condo Assoc

08-0315441-002	9/24/2015	DEP	12/03/2015	0.04	123.14	Boca Grande North Condo Assoc
OGC 15-0561	10/29/2015	DEP	12/14/2015	0.09	123.05	Griffiths
58-0337846-001	12/1/2015	DEP	12/29/2015	0.03	123.02	Gahhos
11-01536-S	8/31/2015	DEP	12/29/2015	0.15	122.87	Collier County/Vanderbilt Dr.
36-0296241-003	9/28/2011	DEP	12/29/2015	0.08	122.79	Lee County Electric Coop/Burgess Island
08-0191594-004	12/22/2015	DEP	01/29/2016	0.07	122.72	Vivante at Punta Gorda
11-0338353-001	12/22/2015	DEP	01/29/2016	0.01	122.71	Viehbacher
58-0266612-002	1/12/2016	DEP	01/29/2016	0.05	122.66	Bird Bay Village II Condominium
OGC Case No. 15-1639	1/13/2016	DEP	01/29/2016	0.01	122.65	Burroughs
58-0298310-002	1/27/2016	DEP	02/08/2016	0.01	122.64	Branca
11-0339193-001	1/22/2016	DEP	02/08/2016	0.02	122.62	Lavco Enterprises, Inc.
11-01536-S	2/5/2016	SFWMD	03/02/2016	0.02	122.60	Collier County/Memorial Pathway
36-0335284-001	8/14/2015	DEP	03/02/2016	0.02	122.58	Bayview at Bonita Bay II Assoc
58-0206168-004	3/18/2016	DEP	03/29/2016	0.02	122.56	Maurer
11-0341190-001	3/23/2016	DEP	04/20/2016	0.04	122.52	Liebig
11-0286356-001	3/23/2016	DEP	04/20/2016	0.02	122.50	Liebig
36-0330920-002	1/5/2016	DEP	05/13/2016	0.14	122.36	FPL/Estero Blvd. Distribution Line
Credit Release		DEP	06/08/2016	29.36	151.72	Final Credit Release 100% Success
OGC #16-0094	5/25/2016	DEP	06/17/2016	0.05	151.67	Price
Case 2015-CA-001963	6/13/2016	DEP	06/28/2016	0.01	151.66	Jamieson Settlement Agreement
08-0168494-005	6/16/2016	DEP	07/14/2016	0.01	151.65	Sandpiper Key
OGC #16-0251	6/7/2016	DEP	07/14/2016	0.01	151.64	Kerekes

08-0287193-002	2/10/2016	DEP	07/28/2016	0.23	151.41	Charlotte Cty-St Paul Linear Pk
11-0342192-001	6/3/2016	DEP	08/12/2016	0.04	151.37	Pohlmann
OGC #16-0410	7/27/2016	DEP	08/25/2016	0.05	151.32	Kirsh Living Trust
58-0333802-002	8/8/2016	DEP	08/25/2016	0.01	151.31	Burns
OGC File #16-0287	7/20/2016	DEP	08/25/2016	0.03	151.28	Tiki on the Bay Condominium Assoc
OGC File #16-0356	7/29/2016	DEP	08/25/2016	0.01	151.27	Hanssen
36-0105928-005	7/28/2016	DEP	08/25/2016	0.1	151.17	Hanson Marine Properties, Inc.
36-06833-P	8/25/2016	SFWMD	09/12/2016	0.01	151.16	DR Horton/Savona Bay
OGC #16-0409	8/16/2016	DEP	09/12/2016	0.02	151.14	Miller, Roger & Kaley
36-04199-P-03	6/10/2016	SFWMD	09/12/2016	0.01	151.13	Freeman & Hasselwander/Tarpon Pt
36-0169264-003	3/4/2015	FDEP	09/26/2016	0.08	151.05	Folino
36-08642-P	9/12/2016	SFWMD	09/26/2016	0.06	150.99	LMSR Estate Fund LLC
11-029355-002	8/23/2016	FDEP	10/11/2016	0.2	150.79	Windstar on Naples Bay
36-0333026-001	7/8/2015	FDEP	10/11/2016	0.01	150.78	Rollyson
08-0305682-001	9/16/2011	FDEP	10/11/2016	0.02	150.76	Charlotte Co./Cattledock Boat Ramp
58-329705-001	1/23/2015	FDEP	10/11/2016	0.01	150.75	Murray
110341387-001	8/15/2016	FDEP	12/07/2016	0.01	150.74	City of Naples/Baker Park Bridge
11-0331017-003	10/11/2016	FDEP	12/07/2016	0.01	150.73	James Knipper
11-0346694-001	11/14/2016	FDEP	12/07/2016	0.14	150.59	Water&Wind LLC
08-341400-003	11/23/2016	FDEP	12/07/2016	0.01	150.58	Armand Pinard
43032406.002	1/26/2016	SWFWMD	01/26/2016	0.28	150.30	Lemon Bay Holdings, LLC
58154819-003	12/9/2016	FDEP	01/12/2017	0.01	150.29	Buttonwood Cove Condo Association

OGC 16-1305	11/16/2016	FDEP	01/12/2017	0.02	150.27	Rodney and Jennifer Tregembo
080233507-003	12/13/2016	FDEP	01/12/2017	0.03	150.24	Solamar Condo Association
580235391-003	10/1/2016	FDEP	01/12/2017	0.01	150.23	Ross Quigley
080342097-002	11/28/2016	FDEP	01/12/2017	0.03	150.20	Paul Hanssen
OGC16-1448	12/28/2016	FDEP	02/06/2017	0.02	150.18	Bel Hospitality, LLC (Lewis & Floyd)
58-0340580-001	4/12/2016	FDEP	02/27/2017	0.01	150.17	James & Helen Martyn
11-01743-P	1/13/2017	SFWMD	02/27/2017	0.09	150.08	City of Naples/Baker Park Boardwalk
14-0289	1/27/2017	FDEP	02/28/2017	0.1	149.98	Paul S. Maurer andLori A. Maurer
36-0327311-001	6/15/2014	FDEP	02/28/2017	0.02	149.96	Tom Andrighetti
0141599-003-EI	2/1/2017	FDEP	03/21/2017	0.01	149.95	Roberts Development Corp/ Port Sanibel Marina
58-343406-004	3/31/2017	FDEP	04/14/2017	0.1	149.85	Justyna Clipper
80-0336333-001	9/3/2015	FDEP	04/14/2017	0.01	149.84	FPL/ Alligator Creek Punta Gorda
0350406-001	3/22/2017	FDEP	05/23/2017	0.28	149.56	Adam Homan
43-035560-002	11/15/2016	FDEP	05/23/2017	0.04	149.52	FDOT-District I/ I-75 North jones loop -US 17
11-03859-P	1/10/2017	SFWMD	06/30/2017	0.02	149.50	Island Country Club
08-331497-001	5/26/2015	FDEP	06/30/2017	0.02	149.48	Indigo Isles Mobile Home Park
36-00776-S	6/8/2017	SFWMD	06/30/2017	0.01	149.47	Scott Dennis
OGC 17-0191	6/6/2017	FDEP	06/30/2017	0.01	149.46	Knut Kleesiek
11-0312127-001	6/10/2013	FDEP	06/30/2017	0.06	149.40	Douglas House
OGC #16-1470	7/20/2017	FDEP	08/25/2017	0.03	149.37	Dawn Marie Hoppe Aldrian
55-0355172-001-MA	7/19/2017	FDEP	08/25/2017	0.04	149.33	Windantide Properties, LLC
08-328972-001	7/19/2017	FDEP	09/27/2017	0.02	149.31	Myakka Shorelands Preservation Assoc. Inc.

OGD #17-0248	7/7/2017	FDEP	09/27/2017	0.04	149.27	Carol H. Tracy
0173538-004-MA	8/21/2017	FDEP	10/02/2017	0.08	149.19	Theodore Reese
08-0312875-001	1/11/2013	DEP	10/27/2017	0.02	149.17	Beth Kassel_ MOD (157)
0353584-001-MA	9/29/2017	DEP	10/27/2017	0.22	148.95	Manny Sanchez_ MOD (158)
08-252935-003	8/14/2017	DEP	10/27/2017	0.13	148.82	Riverwood Community Association_ MOD (159)
0350238-001 EI	3/3/2017	FDEP	11/09/2017	0.02	148.80	PMI Management, LLC (MOD 161)
0343177-004 MA	10/25/2017	FDEP	11/14/2017	0.01	148.79	Steve Bergeson (MOD 162)
0356478-001 MA	11/2/2017	FDEP	11/15/2017	0.01	148.78	Bronze Trust, LLC - Snook Bay_ (MOD 163)
0355843-001 MA	10/12/2017	FDEP	11/21/2017	0.02	148.76	Brian Murray_ 2190 Forest Lane_ (MOD 164)
0338513-007 MA	11/22/2017	FDEP	12/04/2017	0.01	148.75	Rich Ummarino_ (MOD 165)
OGC Case No. 17-1148	12/21/2017	FDEP	01/18/2018	0.02	148.73	James W. & Susan C. Jefferson_(MOD 167)
36-01322-S	7/28/2016	SFWMD	02/07/2018	0.3	148.43	5F, LLC_ Three Sisters Island_(MOD 168)
0357956-001 MA; 0357957-001 MA	1/31/2018	FDEP	02/07/2018	0.01	148.42	Mitchell Mcleod_(MOD 168)
OGC Case No. 17-0932	1/18/2018	FDEP	02/13/2018	0.11	148.31	Eyes of the Everglades, LLC_(MOD 169)
0206808-002-EI	2/20/2018	FDEP	03/08/2018	0.01	148.30	VRE North Captiva, LLC (Ancient Beach)_(MOD 171)
0354432-001-EI	7/17/2017	FDEP	03/30/2018	0.01	148.29	John Mochrie-218 Old Burnt Store Road South_(MOD 172)
0150769-002-EI	9/25/2017	FDEP	04/05/2018	0.1	148.19	James Anderson-24525 Sailfish Street, Shell Creek_(MOD 173)
41-0264774-003-MA ; 41-0264774-002-MA	4/10/2018 ; 2/27/2018	FDEP	04/16/2018	0.23	147.96	Tidewater Preserve Master Association_(MOD 174)
0361214-001	3/21/2018	FDEP	04/16/2018	0.02	147.94	Bruce Vanderlaan-Mangrove Alteration_(MOD 174)
0360128-001 MA	4/3/2018	FDEP	04/16/2018	0.02	147.92	Salem Homes Hurricane Harbor, LLC_(MOD 174)
0287019-002	2/16/2018	FDEP	04/27/2018	0.03	147.89	David Mielke_Sorawater Dr._Mangrove Trimming_(MOD 175)
0191691-004-MA	2/16/2018	FDEP	05/08/2018	0.03	147.86	Michael Freeman_Sevilla Ave, Mangrove Trimming_(MOD 177)

11-03824-P	3/15/2018	SFWMD	05/21/2018	0.02	147.84	Bay House Campus LLC-Turtle Bay Holding Company LLC-Hotel Reverie_(MOD 179)
0293108-001-EI	5/09/2018	FDEP	05/21/2018	0.07	147.77	Jack McVicker, KP, LLC-Keewaydin Island_(MOD 179)
0212288-005 MA	5/10/2018	FDEP	05/23/2018	0.12	147.65	Thomas R. White Trust_Mangrove Trimming_(MOD 180)
0362286-001-EI	5/11/2018	FDEP	05/25/2018	0.01	147.64	RTH, LLC_Red Mangrove Removal_(MOD 181)
OGC No. 18-0180	5/29/2018	FDEP	06/21/2018	0.02	147.62	Mary Anne Louise Schuit_Mitchell & Karyn A. Cooper_(MOD 182)
OGC No. 18-1020	6/28/2018	FDEP	07/11/2018	0.02	147.60	Zaccardelli Living Trust & Wheeler Landscape Inc_(MOD 184)
36-0323920-002	10/09/2015	FDEP	07/16/2018	0.03	147.57	Jerry Allen_McGregor BLVD-Fort Myers, FL_(MOD 185)
44028472.007	6/15/2018	SWFWMD	09/06/2018	0.06	147.51	Charlotte County Bayshore Live Oak Park_(MOD 189)
0295566-002-EI	8/30/2018	FDEP	09/21/2018	0.01	147.50	Mohan Rathod_N. Shore Ave, N. Ft. Myers_(MOD 191)
343823-002-EI	8/21/2018	FDEP	09/26/2018	0.01	147.49	Ithaca Family LTD Partnership FKA Graham Zug_(MOD 192)
55-0368821-001-MA	10/01/2018	FDEP	10/15/2018	0.02	147.47	James and Karen Fidler_Harbor Drive, St. Augustine_(MOD 193)
0347059-001-EI	5/5/2017	FDEP	10/29/2018	0.5	146.97	City of Punta Gorda-Isles McQueen Navitation Channel_(MOD 195)
36-0342077-001	4/26/2016	FDEP	11/19/2018	0.01	146.96	Thomas Happe_New Seawall Construction-Cape Coral_(MOD 197)
OGC No. 18-1138	9/13/2018	FDEP	12/05/2018	0.01	146.95	Edward Schiff_Mangrove Alteration_(MOD 199)
OGC File No. 18-1322	10/19/2018	FDEP	12/10/2018	0.06	146.89	Schaude Family Revocable Trust Dated October 4, 2017
0339829-001	10/30/2018	FDEP	12/11/2018	0.16	146.73	Fifth Third Bank Et Al Tr_Mangrove Removal-8th Street South_(MOD 201)
43043522.000	8/06/2018	SWFWMD	12/19/2018	0.1	146.63	Sunset Seeker , Inc/ Charlotte Point Properties, LLC-Sunseeker Resort_(MOD 203)
0329160-002 EI	1/15/2019	FDEP	01/16/2019	0.01	146.62	Haskins Dock-Homewood Drive, Bonita Springs_(MOD 204)
0370396-001 MA	2/4/2019	FDEP	02/15/2019	0.02	146.60	Thomas Donahue-Mangrove Alteration_Palm Point Drive, Collier County_(MOD 207)
OGC No. 19-0047	1/16/2019	FDEP	02/27/2019	0.01	146.59	Rusy J. Luce & Kelly A. Luce-Mangrove Alteration_(MOD 209)
0330392-005-MA	2/7/2019	FDEP	03/05/2019	0.01	146.58	Hideaway Beach Association, Inc-MWM Holdings, LLC-Mangrove Alteration_(MOD 210)
36-0173538-003	6/03/2016	FDEP	03/27/2019	0.07	146.51	Theodore & Kim Rese-Boardwalk, Observation Deck and Avian Dwellings_(MOD 213)

41-0168643-002-MA	3/8/2019	FDEP	03/27/2019	0.01	146.50	TP-Ellenton, LLC-Mangrove Trimming_(MOD 214)
0361370-001-MA	4/24/2018	FDEP	03/27/2019	0.01	146.49	Brent Lambert-Mangrove Trimming_(MOD 214)
36-0303478-002/003 MA	1/30/2018	FDEP	04/02/2019	0.01	146.48	Jerry Prosnick-Mangrove trim mod 6 to 4 ft-Additional Purchase from 7/31/13_(MOD 215)
364314-001	6/29/2018	FDEP	04/02/2019	0.01	146.47	Gasparilla Island Water Association-Temporary Bridge_(MOD 216)
OGC No. 18-1090	2/15/2019	FDEP	04/09/2019	0.01	146.46	Island Reef Owner's Association, Inc._(MOD 217)
41-0242280-007-MA	3/27/2019	FDEP	05/13/2019	0.01	146.45	The Bradenton Yacht Club, Inc._(MOD 221)
0372872-001 MA	5/1/2019	FDEP	05/13/2019	0.02	146.43	Collin Roche 2006 Trust_(MOD 222)
0361906-001 EI	3/27/2018	FDEP	06/03/2019	0.01	146.42	Michael Newton-150 Linear Foot Seawall, NW 32nd Ter, Cape Coral_(MOD 224)
0373540-001 MA	5/21/2019	FDEP	06/04/2019	0.01	146.41	Russell Gottemoeller-Mangrove Trimming, Gin Lane_(MOD 225)
OGC Case No. 15-1616	5/7/2019	FDEP	06/10/2019	0.16	146.25	Kline Properties, Inc-San Carlos BLVD_(MOD 227)
52-0249072-004-EM	4/18/2019	FDEP	06/10/2019	0.01	146.24	City of St. Petersburg SWWRF Stormwater & Site Improvements_(MOD 228)
51-0375695-001-MA	6/14/2019	FDEP	07/01/2019	0.01	146.23	Dean & Terry Lucas-West Shore Drive_(MOD 229)
0373834-001 MA	5/24/2019	FDEP	07/02/2019	0.02	146.21	William Moody-Mangrove Trimming, adjacent to Little Hickory Bay_(MOD 230)
0210665-002 MA	7/18/2019	FDEP	08/02/2019	0.04	146.17	PC of Southwest Florida, Inc-Eagle Preserve Drive_(MOD 231)
0373297-005 EI	8/06/2019	FDEP	08/12/2019	0.02	146.15	Douglas Oehler-Dock Installation, Topanga Drive_(MOD 234)
0375707-001 MA	7/29/2019	FDEP	08/19/2019	0.02	146.13	John Melk - Mangrove Alteration at Gordon Drive, Naples_(MOD 236)
55-0327686-002-MA	8/9/2019	DEP	08/28/2019	0.02	146.11	Carpentieri Mangrove Trimming and Alteration-Lot 11_(Mod 237)
OGC File no. 19-1269	07/13/2019	DEP	08/28/2019	0.01	146.10	Mark and Barbara Jostes_(MOD 238)
0142992-003 EI	2/15/2019	FDEP	09/05/2019	0.02	146.08	Lee County BOCC-Matanzas Pass Preserve_(MOD 240)
OGC 19-1404	08/27/2019	FDEP	09/20/2019	0.02	146.06	James Murphy III (MOD 242)
0264774-004	09/11/2019	FDEP	10/09/2019	0.04	146.02	Tidewater Preserve (MOD_243)
11-101962-P	09/06/2019	SFWMD	10/29/2019	0.03	145.99	Headwaters Development LP / Kevin & Myra King (MOD_249)

OGC File No. 19-1391	09/13/2019	FDEP	11/04/2019	0.01	145.98	Tom Leonard-800 Broadway, LLC (MOD_250)
0302840-001-MA	10/15/2019	FDEP	11/13/2019	0.3	145.68	Eagle Preserve Community Association (MOD_251)
0349575-002 EI	09/06/2019	FDEP	11/19/2019	0.01	145.67	William Riley (MOD_253)
OGC File No. 19-1441	08/30/2019	FDEP	11/20/2019	0.02	145.65	William Stamp (MOD_254)
OGC Case No. 15-0469	12/11/2015	FDEP	01/02/2020	0.09	145.56	The Bullard Company (TBC), LLC (MOD_256)
OGC Case No. 19-1707	11/25/2019	FDEP	01/02/2020	0.01	145.55	Robert Fischer (MOD_257)
0343823-003 MA	06/06/2020	FDEP	01/07/2020	0.04	145.51	Ithaca Family LTD Partnership (MOD_258)
OGC File No. 19-1572	11/25/2019	FDEP	01/09/2020	0.01	145.50	Virginia T. Watkins & Roux Investment Management Co., LLC (MOD_259)
OGC File No. 19-1573	11/25/2019	FDEP	01/09/2020	0.02	145.48	Mark J. O'Brien & Roux Investment Management Co., LLC (MOD_260)
OGC File No. 19-1724	1/16/2020	FDEP	02/18/2020	0.03	145.45	Michael Martin and Deanna Martin (MOD_263)
0370905-001	12/27/2018	FDEP	02/24/2020	0.01	145.44	Gregory Nowak (MOD_264)
0382517-001 MA	02/24/2020	FDEP	02/28/2020	0.09	145.35	Thomas R. Grady (MOD_265)
08-0380960-002 MA	02/17/2020	FDEP	03/09/2020	0.07	145.28	Harbor West Community Association, Inc. – Matthew Koratich (MOD_266)
OGC File No. 20-0089	02/21/2020	FDEP	03/10/2020	0.01	145.27	Kenneth Bahr (MOD_267)
OGC File No. 20-0088	03/12/2020	FDEP	03/30/2020	0.02	145.25	Placida Point LLC and Lisa Sallee (MOD_269)
0372499-001 EI	03/01/2019	FDEP	04/07/2020	0.01	145.24	Jerome Lievre (MOD_270)
0325352-007 MA	04/02/2020	FDEP	04/07/2020	0.02	145.22	Thomas G. Fitzgerald (MOD_271)
0384639-001 EI	04/01/2020	FDEP	04/14/2020	0.01	145.21	Dennis Gould (MOD_272)
378106-001 EI	08/12/2019	FDEP	04/24/2020	0.01	145.20	William Murden (MOD_274)
0307046-002 MA	04/27/2020	FDEP	04/29/2020	0.09	145.11	Safety Harbor Club, Inc. (MOD_275)
OGC File No. 19-1281	03/30/2020	FDEP	04/30/2020	0.01	145.10	Scott Gerard and Idania Garcia (MOD_276)
OGC File No. 19-1848	04/22/2020	FDEP	05/20/2020	0.07	145.03	City of Cape Coral and Ripple Lake LLC (MOD_280)

0273251-002 EI	05/14/2020	FDEP	05/22/2020	0.01	145.02	Alex Garland-356 Freesia Street (MOD_281)
11-0385754-001 MA	04/23/2020	FDEP	05/26/2020	0.02	145.00	Peter Gilgan (MOD_282)
0383424-001 MA	04/15/2020	FDEP	06/03/2020	0.01	144.99	Dugan Properties 1, LLC (MOD_285)
0383422-001 MA	04/15/2020	FDEP	06/03/2020	0.03	144.96	Vanderbilt Naples Holdings, LLC (MOD_286)
41-0374816-003-MA	06/04/2020	FDEP	06/17/2020	0.02	144.94	Property Hub Holdings LLC- Robert Dynan (MOD_288)
178633-003 MA	06/09/2020	FDEP	06/24/2020	0.01	144.93	John Figlioli (MOD_289)
OGC File No. 19-1820	04/02/2020	FDEP	07/02/2020	0.03	144.90	Gardner Mark Harrison and Michael Reid (MOD_290)
0372457-004 EI	06/24/2020	FDEP	07/02/2020	0.05	144.85	Robert Mrowka (MOD_291)
379065-001 EI	08/30/2019	FDEP	07/14/2020	0.01	144.84	Tarp BEF #3 (MOD_292)
41-0386526-001-MA	07/01/2020	FDEP	07/14/2020	0.01	144.83	Banyan Bay Club Condominium Association, Inc. (MOD_293)
0377512-001 EI	01/21/2020	FDEP	08/03/2020	0.01	144.82	David Hoke (MOD_294)
0193700-004 MA	08/17/2020	FDEP	08/31/2020	0.17	144.65	Wave on Wave LLC c/o Jeff Brown (MOD_295)
0380033-001 EI	09/27/2019	FDEP	09/15/2020	0.01	144.64	Steven Ehlers (MOD_296)
0379991-001 EI	09/27/2019	FDEP	09/16/2020	0.01	144.63	Daniel Nuckolls (MOD_297)
41-0383694-002-EI	08/24/2020	FDEP	09/24/2020	0.01	144.62	Jamie Ellis-Walkway with Fishing Pier (MOD_298)
OGC File No. 20-0940	08/13/2020	FDEP	09/24/2020	0.04	144.58	Mark S. Gray (MOD_299)
43020176.001	08/31/2020	SWFWMD	10/20/2020	0.09	144.49	Charlotte County-South Gulf Cove Lock Project (MOD_300)
11-128496-010	06/12/2015	FDEP	10/29/2020	0.13	144.36	Mangrove Bay Development, LLC (MOD_302)
11-103134-P	03/31/2020	SFWMD	10/29/2020	1.18	143.18	Goodland Drive Rehabilitation Project-Rookery Bay NERR (MOD_303)
0229470-002 MA	09/29/2020	FDEP	10/29/2020	0.06	143.12	Hacienda Del Mar Association Inc (MOD_304)
OGC File No. 20-0182	04/23/2020	FDEP	11/16/2020	0.05	143.07	Troy & Vonda Gabriel (MOD_305)
49025855.003	10/22/2020	SWFWMD	12/01/2020	0.14	142.93	Hames Property Residential Development (MOD_306)

44-0389733-001 MA	10/02/2020	FDEP	12/01/2020	0.01	142.92	Kenneth DeYoung (MOD_307)
OGC File No. 20-1311	11/04/2020	FDEP	01/08/2021	0.01	142.91	Khong Family Revocable Trust (MOD_308)
0379398-001 EI	06/08/2020	FDEP	01/13/2021	0.22	142.69	SC Gulf 5, LLC-973 Prescott St (MOD_309)
0167422-003 MA	01/04/2021	FDEP	01/21/2021	0.02	142.67	Lemon Bay Breezes Master Association, Inc. (MOD_310)
08-0392863-001 MA	12/28/2020	FDEP	01/22/2021	0.01	142.66	Jeff Mack (MOD_311)
OGC File No. 20-1532	12/18/2020	FDEP	01/22/2021	0.02	142.64	Phillip Miller, Florida Mangrove Trimming, LLC & Richard Chinn (MOD_312)
11-104471-P	01/08/2021	SFWMD	01/22/2021	0.18	142.46	Hideaway Beach Association, Inc. (MOD_313)
0383229-002 EI	02/07/2020	FDEP	01/27/2021	0.01	142.45	Kevin O'Keefe (MOD_314)
0386304-002 EI	06/08/2020	FDEP	01/29/2021	0.01	142.44	Stephen Brown-1520 NW 42nd Ave (MOD_315)
OGC File No. 19-1835	12/01/2020	FDEP	02/09/2021	0.01	142.43	TJM Consulting, LLC and Timothy J. McGowan (MOD_316)
0390718-002 MA	01/13/2021	FDEP	02/09/2021	0.06	142.37	Craig Gaskins (MOD_317)
0395106-001 MA	02/05/2021	FDEP	02/18/2021	0.02	142.35	Brian Smith-1093 Christopher Ct. (MOD_318)
0383620-002 MA	01/26/2021	FDEP	02/18/2021	0.03	142.32	The Colony @ Pelican Landing Foundation, Inc (MOD_319)
0385677-001 EI	04/14/2020	FDEP	03/10/2021	0.01	142.31	Michael Humphrey-1729 NW 41st Ave, Cape Coral (MOD_321)
0355662-002 EI	10/09/2020	FDEP	03/10/2021	0.04	142.27	Bruce Swanson-27675 Hickory Blvd., Bonita Springs (MOD_322)
0390547-001 EI	09/24/2020	FDEP	04/01/2021	0.01	142.26	William Holtz-2750 NW 46th Avenue Cape Coral (MOD_323)
36-102284-P	03/29/2021	SFWMD	04/08/2021	0.22	142.04	Michael and Lynn Chilelli-14851 Jonathan Harbour Dr.(Lot 33) (MOD_324)
0169264-007 MA	03/15/2021	FDEP	04/16/2021	0.13	141.91	Raymond C. Hott-13470 Palmflower Ln., Captiva (MOD_325)
390552-001 EI	09/24/2020	FDEP	04/30/2021	0.01	141.90	William Holtz-2800 NW 46th Avenue Cape Coral (MOD_327)
0343823-005 MA	04/23/2021	FDEP	05/13/2021	0.02	141.88	Adams Family Florida Properties LLC (MOD_330)
0385207-002 EI	05/04/2020	FDEP	05/18/2021	0.01	141.87	Rhiannon & Vincent Richards-3008 NW 47th Ave (MOD_331)
0396861-003 EI	03/29/2021	FDEP	05/26/2021	0.02	141.85	Louis Klausing-18446 Arapahoe Cir. (MOD_332)

0386962-001 EI	06/11/2020	FDEP	05/26/2021	0.01	141.84	Happy Landing South 020 LLC-1232 NW 43rd Ave. (MOD_333)
0399627-001 MA	05/26/2021	FDEP	06/04/2021	0.07	141.77	James Koroliszyn-408 San Juan Ave, Naples (MOD_334)
OGC File No. 19-1839	04/06/2021	FDEP	06/11/2021	0.01	141.76	Paul & Tametha Grider-Grider Revocable Living Trust Dtd 4/14/16 (MOD_335)
0246554-002 MA	08/15/2019	FDEP	06/21/2021	0.02	141.74	Thompson Higgins-574 Coconut Ave (MOD_336)
0372300-002 MA	06/17/2021	FDEP	06/30/2021	0.04	141.70	City of Cape Coral-Matthew Creed-2051 Cape Coral Pkwy E (MOD_337)
0400310-001 MA	06/10/2021	FDEP	06/30/2021	0.05	141.65	Karin McNamara-408 Samar Ave. (MOD_338)
OGC File No. 21-0140	03/31/2021	FDEP	07/15/2021	0.03	141.62	Darayes Mobed, Goher D. Mobed, Z Tropical Landscaping, LLC., & Denys Zuniga (MOD_339)
381296-001 EI	11/25/2019	FDEP	07/16/2021	0.01	141.61	James Otzko-NW 22nd St., Cape Coral (MOD_341)
0401368-001 MA	06/28/2021	FDEP	08/23/2021	0.02	141.59	4005 Rum Row LLC (Michael Diamond) (MOD_342)
0367916-001 MA	07/30/2021	FDEP	08/23/2021	0.02	141.57	Sognare LLC-1598 Curlew Ave (MOD_343)
0397677-002 MA	08/06/2021	FDEP	08/23/2021	0.01	141.56	Rick Friedfeld-153 Cays Drive (MOD_344)
0283951-004 MA	05/24/2021	FDEP	08/26/2021	0.02	141.54	Timothy Herbert-16789 Captiva Dr. (MOD_345)
41-0264774-006 MA	08/20/2021	FDEP	09/10/2021	0.18	141.36	Tidewater Preserve Master Association, Inc. Additions to Mods 174 & 243 (MOD_346)
08-0169193-005 MA	08/30/2021	FDEP	09/13/2021	0.01	141.35	Freeman Mullet-1851 New Point Comfort Rd (MOD_347)
0140499-005 EI	06/25/2021	FDEP	10/06/2021	0.07	141.28	2919, LLC. Bruno Ducharme-4130 Snail Island Ct. (MOD_348)
2021-008-CO-ERP	03/18/2021	SFWMMD	10/26/2021	0.04	141.24	Kristin and Michael J. Collins Jr.- Consent Order (MOD_350)
OGC File No. 21-0736	09/27/2021	FDEP	11/08/2021	0.02	141.22	Leo Dibiasi (MOD_351)
0181857-002 MA	10/27/2021	FDEP	11/22/2021	0.52	140.70	Guy Bradshaw-11531 Paige Ct, Captiva (MOD_352)
0399549-001 MA	07/20/2021	FDEP	12/14/2021	0.01	140.69	5291 Sand Dollar Lane LLC (Charles Anderson) (MOD_353)
0286356-002 MA	11/09/2021	FDEP	12/14/2021	0.01	140.68	Chesapeake Properties LLC-1690 Chesapeake Ave (MOD_354)
0325176-004 MA	11/09/2021	FDEP	12/14/2021	0.02	140.66	River Forest Island Association, Inc.-Island Road at the bridge, Fort Myers (MOD_355)
0409735-001 MA	12/13/2021	FDEP	12/29/2021	0.01	140.65	Ryan Dunham-470 17th Ave S LLC-1500 Pelican Ave, (MOD_356)

399118-001 EI	04/19/2021	FDEP	12/29/2021	0.01	140.64	Craig LaFond-2808 Northwest 46th A venue (MOD_357)
0385831-002 EI	12/27/2021	FDEP	01/14/2022	0.01	140.63	Marine Industries Association of Collier County Foundation, Inc.-11277 Keewaydin Island (MOD_359)
0358329-005 EM / Mod 0358329-003 EI	01/03/2022	FDEP	01/18/2022	0.03	140.60	John Duchardt-Turrell, Hall & Associates, Inc. (MOD_360)
OGC File No. 20-1289	12/16/2021	FDEP	01/28/2022	0.01	140.59	Gheorghe Mihailescu and Cristina Mihailescu (MOD_361)
0408439-001 MA	12/10/2021	FDEP	01/28/2022	0.01	140.58	Eric Konik-1525 Mallard Ln (MOD_362)
0229742-002 MA	12/29/2021	FDEP	01/28/2022	0.02	140.56	Captiva Shores Condo Assoc-15411 Captiva Dr (MOD_363)
0302840-002 MA	01/05/2022	FDEP	02/09/2022	0.06	140.50	Eagle Preserve Community Assoc., Inc-Modification for MOD_251 (MOD_365)
0411423-001 MA	01/18/2022	FDEP	02/09/2022	0.01	140.49	Mark Haskins-3921 NW 44 PI (MOD_366)
0404168-001 EI	07/16/2021	FDEP	02/09/2022	0.01	140.48	Steven Plontke-1512 NW 42nd Ave (MOD_367)
0134238-002 MA	02/01/2022	FDEP	02/10/2022	0.02	140.46	Estero Beach and Tennis Club-7302 Estero Island Blvd (MOD_368)
0219651-002	03/24/2017	FDEP	02/22/2022	0.17	140.29	Walter Hasselman-26831 Hickory Blvd (MOD_369)
0399700-001 EI	04/29/2021	FDEP	03/03/2022	0.01	140.28	Stephanie Hulseman-3526 NW 46th PI (MOD_370)
36-102960-P	03/03/2020	SFWMD	03/16/2022	0.01	140.27	Cherilyn and Christopher Perna-Mangrove and Native Vegetation Trimming (MOD_373)
18-0249714-002-MA	07/31/2020	FDEP	03/28/2022	0.02	140.25	John Kieser-1680 Lambert Avenue (MOD_374)
0238894-002 EI	07/19/2021	FDEP	04/11/2022	0.02	140.23	South Banks Dr., LLC.-12629 South Bank Dr., North Captiva (MOD_375)
0141599-005 EM	01/11/2022	FDEP	05/02/2022	0.09	140.14	Robert Development Corp-14301/14311 Port Comfort Rd (MOD_377)
0411935-001 EI	03/09/2022	FDEP	05/06/2022	0.02	140.12	Telegraph Creek Cattle Co LLC – Kenneth Bond-24196 Yacht Club Blvd (MOD_378)
58-0213936-003	10/27/2016	FDEP	05/09/2022	0.02	140.10	Lee Smith and Betty Eastup-Smith-7860 Manasota Key Road (MOD_379)
0181399-004 MA	12/22/2021	FDEP	05/25/2022	0.05	140.05	Grider Revocable Living Trust-218 Kon Tiki Dr, Naples (MOD_381)
36-106807-P	04/08/2022	SFWMD	05/25/2022	0.01	140.04	Randal Alander and Darlene Scott-Randy Alander Wall (MOD_382)
0415693-003 MA	05/27/2022	FDEP	06/07/2022	0.01	140.03	SK Higel, LLC-3336 Higel Ave, Sarasota (MOD_383)
0402908-002 EI	04/11/2022	FDEP	06/30/2022	0.12	139.91	Stickley- 9427 Downing St. (MOD_385)

0392696-001 EI	11/17/2020	FDEP	07/01/2022	0.01	139.90	Nicholas Enterprise-2314 NW 44th Place (MOD_386)
0408258-001 MA	06/22/2022	FDEP	07/15/2022	0.01	139.89	Ronald Yanke-2431 Cottage Ave. (MOD_387)
0403787-005 EI	08/24/2021	FDEP	07/21/2022	0.03	139.86	Timmy West-18462 Arapahoe Circle (MOD_388)
0307366-003 MA	07/12/2022	FDEP	07/27/2022	0.01	139.85	Gulf Harbour Golf & Country Club Inc-14500 Vista River Dr (MOD_389)
36-107001-P	07/26/2022	SFWMMD	07/29/2022	0.26	139.59	The Christian and Missionary Alliance Foundation, Inc.-Waters Watch East At Shell Point (MOD_390)
OGC Case No. 22-1907	06/15/2022	FDEP	08/03/2022	0.01	139.58	Lewis E. Brant and Cheryl L. Brant-The Lewis E. Brant and Cheryl L. Brant Trust Agreement-4741 Galt Island Ave (MOD_391)
393056-002 EI	06/14/2022	FDEP	08/03/2022	0.03	139.55	Warren Hood-1111 & 1113 Schefflera Ct. (MOD_392)
OGC Case No. 22-1740	06/27/2022	FDEP	08/03/2022	0.02	139.53	Gregory Stout-27691 Hickory Blvd. (MOD_393)
41-0214616-002-MA	07/14/2022	FDEP	08/10/2022	0.02	139.51	Siyamak Pakbaz-518 Blue Heron Drive, Anna Maria (MOD_394)
0176846-003 MA	02/14/2022	FDEP	08/10/2022	0.06	139.45	John Correia-1040 Averly Street (MOD_396)
0412632-001 EI	04/05/2022	FDEP	08/12/2022	0.02	139.43	James Pollock-9008 Seagrape Ln, Placida (MOD_397)
0383622-003 MA	07/12/2022	FDEP	08/30/2022	0.04	139.39	Bayside Improvement CDD-near 5200 Pelican Colony Blvd, Bonita Springs (MOD_399)
0409356-001 EI	04/11/2022	FDEP	09/14/2022	0.07	139.32	Gerald Neeser Revocable Trust-Casey Key Rd, Nokomis (MOD_400)
0410964-002 MA	08/29/2022	FDEP	09/14/2022	0.01	139.31	R&D Enterprises of Plover LLC- Randy Woyak-243 Palermo Circle (MOD_401)
0347975-006 EI	11/23/2021	FDEP	10/25/2022	0.01	139.30	Steve Abreu-19085 Midway Blvd (MOD_404)
0422442-001 MA	09/27/2022	FDEP	11/08/2022	0.02	139.28	Donald Lucas-7228 Coca Sabal Ln (MOD_405)
41-0416927-002-MA	11/02/2022	FDEP	11/22/2022	0.01	139.27	Rocky Bluff Lodging, LLC-6115 18th Street East, Ellenton (MOD_407)
0400590-002 EI	07/27/2021	FDEP	11/22/2022	0.01	139.26	Larry Browning-3426 NW 46th Pl (MOD_408)
OGC File No. 08-0798	08/12/2022	FDEP	11/22/2022	0.6	138.66	Michael Dreikorn, et al-5351 Cubles Drive, Bokeelia (MOD_409)
0425008-001 MA	11/09/2022	FDEP	11/28/2022	0.07	138.59	Matthew Lucas-18121 Old Pelican Bay Drive, Fort Myers (MOD_410)
413466-002 EI	03/04/2022	FDEP	12/08/2022	0.01	138.58	Monica Andres-2824 NW 46th Pl (MOD_412)
0400622-002 EI	10/24/2022	FDEP	01/03/2023	0.01	138.57	Larry Browning-3430 NW 46th Pl (MOD_414)

0423333-001	02/03/2023	FDEP	02/15/2023	0.01	138.56	Michael Stoelton-5337 Pine Creek Lane, Bokkeelia (MOD_417)
0164851-004 MA	11/18/2022	FDEP	03/01/2023	0.01	138.55	Elizabeth Burton and Leslie Parker Carville-3597 San Carlos Dr, St James City (MOD_419)
0415015-001 MA	11/18/2022	FDEP	03/01/2023	0.01	138.54	Alan Erp-3617 San Carlos Dr, St James City (MOD_420)
OGC File No. 22-2596	01/04/2023	FDEP	03/01/2023	0.01	138.53	Michael Adamson and Andrea Adamson-16120 Eastern Blvd, Port Charlotte (MOD_421)
43026252.006	07/15/2022	SWFWMD	03/07/2023	0.3	138.23	William Gaines Jr. Veterans Memorial Park-Charlotte County BOCC (MOD_423)
0402061-005 EI	03/11/2022	FDEP	03/08/2023	0.02	138.21	Brian Bitzer-24091 Treasure Island Blvd, Punta Gorda (MOD_424)
0161330-004 MA	02/17/2023	FDEP	03/08/2023	0.01	138.20	Tim McGowan-16179/181 Captiva Dr, Captiva (MOD_425)
36-107597-P	09/30/2022	SWFWMD	03/08/2023	0.01	138.19	North Cape Estates-PCI Management, Inc-intersection of NW 42nd Pl. and NW 16th Terr., Cape Coral (MOD_426)
0400574-002 EI	10/20/2021	FDEP	04/05/2023	0.01	138.18	Ryan Patterson-3434 NW 46th Pl, Cape Coral (MOD_429)
0238646-005 EI	12/16/2022	FDEP	04/10/2023	0.11	138.07	Mark Bogosian-15133 Captiva Drive, Captiva (MOD_431)
0404915-002 EI	10/28/2022	FDEP	04/11/2023	0.02	138.05	Anthony Sparacio-4408 NW 23rd Terrace, Cape Coral (MOD_432)
0401743-001 EI	05/13/2022	FDEP	04/24/2023	0.15	137.90	Frank Hennessey-12451 Quinlan Ave, Port Charlotte (MOD_435)
36-106784-P	01/10/2023	SWFWMD	04/27/2023	0.01	137.89	Crystal Lake Park - City of Cape Coral Neighborhood Parks-adjacent to Caloosa Parkway, one-third mile west of Old Burnt Store road, Lee County (MOD_436)
0348055-001 MA	04/21/2023	FDEP	05/15/2023	0.06	137.83	Hotel Tango LLC-Lori Havemeier-849 Caxambas Dr, Marco Island (MOD_437)
0404096-001 EI	08/19/2021	FDEP	05/15/2023	0.23	137.60	SC Gulf 8 LLC-961 Prescott St, Fort Myers Beach (MOD_438)
0425004-001 EI	12/2/2022	FDEP	05/17/2023	0.01	137.59	Brian Robinson-18305 Hottelet Cir, Port Charlotte (MOD_439)
0415072-004 EI	10/25/2022	FDEP	05/26/2023	0.01	137.58	Michael Valva-5089 Collingswood Blvd, Port Charlotte (MOD_441)
0398142-001 EI	04/02/2021	FDEP	05/26/2023	0.01	137.57	Sunny Meadows Land Trust-4301 NW 24th Ter, Cape Coral (MOD_442)
OGC File No. 20-0751	06/03/2020	FDEP	06/09/2023	0.01	137.56	John Dupre-16611 Captiva Dr, Captiva (MOD_443)
0405871-001 EI	11/16/2021	FDEP	07/06/2023	0.01	137.55	Boca Grande Ventures LLC-1947 Wisconsin Ave, Englewood (MOD_445)
0403465-005 EI	11/16/2021	FDEP	07/06/2023	0.01	137.54	Boca Grande Ventures LLC-1951 Wisconsin Ave, Englewood (MOD_446)
0405876-001 EI	11/16/2021	FDEP	07/07/2023	0.01	137.53	Boca Grande Ventures LLC-1955 Wisconsin Ave, Englewood (MOD_447)

43020838.007	01/24/2023	SWFWMD	07/25/2023	0.02	137.51	13280 13290 Anglers Way IP-Robert Collins-13280-13290 Anglers Way, Placida (MOD_448)
0435287-001-MA	07/19/2023	FDEP	07/26/2023	0.01	137.50	Arthur L. Cherry QPR Trust-1207 Spyglass Ln, Naples (MOD_450)
0416287-003-EI	10/18/2022	FDEP	07/27/2023	0.1	137.40	24317 Treasure Island LLC-24317 Treasure Island Blvd, Punta Gorda (MOD_451)
0420445-004-EI	06/29/2023	FDEP	08/14/2023	0.01	137.39	Mark Carroll-1127 Cheshire St., Port Charlotte (MOD_452)
0431298-001-EI	08/11/2023	FDEP	08/14/2023	0.01	137.38	Kim Abbott-Turn Key Custom Homes-8170 Santa Cruz Dr, Port Charlotte (MOD_453)
41-0301964-005-MA	08/29/2023	FDEP	09/15/2023	0.04	137.34	Esplande on the Bay HOA-Jay Abend-4704 64th Dr West, Bradenton (MOD_455)
0297685-005-EI	08/24/2023	FDEP	09/20/2023	0.25	137.09	Everglades National Park Service-Marjory Stoneman Douglas Visitor Center-Michael Machupa-National Park Service-815 Oyster Bar Lane, Everglades City (MOD_458)
0215839-005-EI	06/22/2021	FDEP	10/12/2023	0.01	137.08	Iyamoro Baker-4323 NW 24th Ter, Cape Coral (MOD_460)
0302739-001 MA	10/13/2023	FDEP	10/30/2023	0.05	137.03	Lemon Bay Golf Club Inc.-9600 Eagle Preserve Dr, Englewood (MOD_462)
0407753-003 EI	04/29/2022	FDEP	11/17/2023	0.01	137.02	Christopher Schweikart-18085 Ohara Dr, Port Charlotte (MOD_463)
0396956-001-EI	03/11/2021	FDEP	12/07/2023	0.01	137.01	Denise Feather-2804 NW 46th Ave, Cape Coral (MOD_467)
0379398-002 EM; 0379398-001 E	01/20/2021	FDEP	12/13/2023	0.01	137.02	SC Gulf 5, LLC-973 Prescott St, Ft. Myers Beach-Modification (MOD_309) reduction of impacts (MOD_468)
0327681-004 EM	12/04/2023	FDEP	12/27/2023	0.01	137.01	Windstar Developments Inc-Save Lombardo-20177 Edgewater Dr, Port Charlotte (MOD_471)
0408978-002 EI	12/16/2021	FDEP	12/28/2023	0.01	137.00	Erik Lefkowitz-2422 NW 43rd PL, Cape Coral (MOD_473)
36-0320034-001	06/12/2019	FDEP	01/22/2024	0.01	136.99	Texas Holdem, LLC. and Squeeze Me Inn, LLC.-8150 and 8170 Estero Blvd, Fort Myers Beach (MOD_474)
0390408-003 MA	02/08/2024	FDEP	02/14/2024	0.01	136.98	Michael and Andrea Adamson-16147 Lankfort Court, Port Charlotte (MOD_475)
0425173-001 EI	11/14/2022	FDEP	02/14/2024	0.02	136.96	DRC Holding Co LLC-Daniel Craven-10436 Boyette St, Englewood (MOD_476)

Herbaceous Freshwater/Brackish Potential Credits = 372.90

Impact Permit Number	Permit Date	Issuing Agency	Ledger Modification	Credit Added	Credit Used	Balance	Impact Permittee name
----------------------	-------------	----------------	---------------------	--------------	-------------	---------	-----------------------

Total Released as of 3/25/08				195.6	195.60	Release total 11/97 to 3/08
------------------------------	--	--	--	-------	--------	-----------------------------

36-02993-P	3/13/1997	SFWMD	02/06/1998	1.5	194.10	Nelson Lake
------------	-----------	-------	------------	-----	--------	-------------

11-01535-P	12/31/1997	SFWMD	03/10/1998	5.44	188.66	Glen Eden
------------	------------	-------	------------	------	--------	-----------

36-00032-D	2/24/1998	SFWMD	04/21/1998	0.44	188.22	Bonita Beach Rd
363051805	4/14/1998	DEP	05/20/1998	0.25	187.97	Bloxham Site
36-03581-P	3/18/1999	SFWMD	04/28/1999	1	186.97	Stone Gate Landing
36-02797-S	1/14/1999	SFWMD	05/25/1999	0.11	186.86	SR867-FDOT/Harper
36-0150036-001 6-29-99		DEP	08/10/1999	1.71	185.15	FPL Repowering Proj
36-1303045mod		DEP	09/28/1999	0.11	185.04	Bonita Beach Rd Ph 1
36-03678-P		SFWMD	03/21/2000	0.66	184.38	Commun Dev/Beach
36-03649-P	8/20/1999	SFWMD	03/21/2000	12.73	171.65	Del Prado Extension
36-03706-P		SFWMD	04/07/2000	3.8	167.85	Carabine/Summerlin
3.60135562e+11		DEP	06/14/2000	0.16	167.69	Pine Island WTP
36-01812-S		SFWMD	06/19/2000	0.56	167.13	Honc Construction
36-03813-P	7/13/2000	SFWMD	08/27/2001	0.2	166.93	Pelican Landing
36-03767-P	4/13/2000	SFWMD	04/05/2002	1	165.93	Pruess/Crown Colony
36-018886-002	1/16/2002	DEP	04/30/2002	0.04	165.89	Mike Brantley
36-04192-P	4/11/2002	SFWMD	06/18/2002	1.75	164.14	Sanibel Beach Place
OGC 01-0487	4/12/2001	DEP	10/24/2002	5	159.14	DOT US 41/SFWMD
36-04304-P	8/28/2002	SFWMD	10/24/2002	1.31	157.83	Gater Slough Groves
36-195634-001	10/25/2002	DEP	01/14/2003	0.7	157.13	Bonita Springs Utility
36-04350-P	1/9/2003	SFWMD	02/18/2003	0.56	156.57	Fishermans Cove
58-01852813-002	12/23/2002	DEP	02/18/2003	0.42	156.15	Tom Rhodus
36-04150-P	3/13/2003	SFWMD	05/23/2003	1.3	154.85	Lakewood (#020124-6)
36-044733-P	5/15/2003	SFWMD	07/11/2003	0.78	154.07	Terrapin Shores

OGC # 02-0792	6/21/2002	DEP	07/11/2003	7	147.07	SR 80 DOT/SFWMD mit
36-207889-002	6/25/2003	DEP	08/22/2003	0.06	147.01	Alan Echenique-First Home
36-0216588-001	7/24/2003	DEP	09/23/2003	0.03	146.98	Brian Mumme
36-0216588-001	6/12/2003	DEP	10/06/2003	0.04	146.94	David Bell
36-04722-P	10/9/2003	SFWMD	01/06/2004	0.06	146.88	James Nashman app#030429-18
36-0218573-002	10/1/2003	DEP	01/06/2004	0.05	146.83	Schilk/Landmark Homes
36-0214292-002	7/25/2003	DEP	01/06/2004	0.05	146.78	Kiella/Sonier
36-0216590-001	8/11/2003	DEP	01/06/2004	0.04	146.74	William Jamieson
36-0214274-002	8/11/2003	DEP	01/06/2004	0.03	146.71	Jessica Morris
36-0217718-002	10/2/2003	DEP	01/06/2004	0.02	146.69	Phillip Harris
36-0216475-001	9/24/2003	DEP	01/06/2004	0.05	146.64	Sean Kennedy
36-0210663-002	11/17/2003	DEP	03/09/2004	0.06	146.58	Wagar
11-0219757-002	12/29/2003	DEP	03/09/2004	0.07	146.51	Torres
36-0216252-001	8/11/2003	DEP	03/09/2004	0.02	146.49	Morris
36-0222023-002	12/29/2003	DEP	03/09/2004	0.02	146.47	Traurig
OGC-04-0009-36-DF	1/5/2004	DEP	03/09/2004	0.12	146.35	Tome
36-0185045-004	12/31/2003	DEP	03/09/2004	0.03	146.32	Ferreira
36-0217963-002	2/3/2004	DEP	03/09/2004	0.09	146.23	First Home Builders
36-0172264-002	1/21/2004	DEP	03/09/2004	0.09	146.14	First Home Builders
36-0222719-001	1/21/2004	DEP	03/09/2004	0.14	146.00	First Home Builders
36-0222720-001	1/21/2004	DEP	03/09/2004	0.13	145.87	First Home Builders
36-0221773-001	1/21/2004	DEP	03/09/2004	0.08	145.79	Farron

36-0222810-002	2/17/2004	DEP	05/07/2004	0.08	145.71	Jack & Theresa Shaw
36-0220434-002	3/23/2004	DEP	05/07/2004	0.08	145.63	First Home Builders
36-0224159-002	3/17/2004	DEP	05/07/2004	0.18	145.45	John Buonastore
OGC-04-0296-36-DF	3/11/2004	DEP	05/07/2004	0.06	145.39	Happy Wanderer
OGC-04-0295-36-DF	3/11/2004	DEP	05/07/2004	0.06	145.33	Dupont Builders
36-04616-P	11/13/2003	DEP	05/07/2004	2.22	143.11	Winkler Preserve LLC
44025680	4/13/2004	SWFWMD	05/25/2004	0.49	142.62	Hencye Building
36-0226925-002	4/30/2004	DEP	06/21/2004	0.15	142.47	Lingle
36-0224161-002	6/1/2004	DEP	06/21/2004	0.05	142.42	Kucher&Kotzer
36-0224160-002	6/1/2004	DEP	06/21/2004	0.04	142.38	Koffler
36-0215525-003	6/28/2004	DEP	08/20/2004	0.07	142.31	Habitat for Humanity
36-0218019-002	6/28/2004	DEP	08/20/2004	0.1	142.21	Habitat for Humanity
36-0225808-002	6/30/2004	DEP	08/20/2004	0.03	142.18	First Home Builders
36-0227589-001	5/4/2004	DEP	12/16/2004	0.07	142.11	Beck and Kenner
58-0221050-002	8/6/2004	DEP	12/16/2004	0.04	142.07	David Higel
36-05107-P	12/8/2004	SFWMD	03/29/2005	3.69	138.38	Weiner -Avalon Preserve
36-0227873-001	12/23/2004	DEP	03/29/2005	0.03	138.35	Jeanene MacKinnon
36-04782-P	3/9/2005	SFWMD	05/12/2005	12.5	125.85	Park 41 Commons #030303-6
OGC-05-0524-36-DF	3/28/2005	DEP	05/12/2005	0.08	125.77	America's First Homes
36-0218935-002	10/7/2004	DEP	05/12/2005	0.03	125.74	Calvin Duncan
36-0218936-002	10/7/2004	DEP	05/12/2005	0.04	125.70	Calvin Duncan
36-02988-P	2/9/2005	SFWMD	08/30/2005	0.48	125.22	DOT US41 #050118-35

OGC 05-0728-08-DF	5/6/2005	DEP	08/30/2005	0.14	125.08	Candelaria
36-03984-P	12/18/2004	SFWMD	08/30/2005	0.48	124.60	Kirby - #040504-14
36-04552-P	4/23/2003	SFWMD	08/30/2005	0.28	124.32	Keystone #021122-4
36-05083-P	12/8/2004	SFWMD	10/11/2005	1.73	122.59	SR 80 Commercial #040116-22
36-0240311-001	4/22/2005	DEP	10/11/2005	0.8	121.79	FPL
36-0228084-002	7/14/2005	DEP	10/11/2005	0.07	121.72	First Home-Becky Smith
36-05311-P	7/13/2005	SFWMD	10/11/2005	0.45	121.27	Dean & Dean #041213-21
43017163.001	7/26/2005	SFWMD	11/22/2005	3.84	117.43	Bethel Community
36-0252536-002	10/12/2005	DEP	11/22/2005	0.07	117.36	Henry Schmidt
36-03898-P	1/14/2002	SFWMD	11/22/2005	2.53	114.83	Steven Paletsky #011121-6
36-04007-P	10/12/2005	SFWMD	11/22/2005	3.26	111.57	Lee Co #030915-16
36-05270-P	6/8/2005	SFWMD	01/18/2006	1.06	110.51	Thieman #040819-11
36-0252115-001	12/1/2005	DEP	01/18/2006	0.06	110.45	Ivonne Yepes
36-0231840-002	1/10/2006	DEP	03/14/2006	0.15	110.30	Barquin
08-0234969-001	8/1/2005	DEP	03/14/2006	2.3	108.00	FPL
36-0251573-002	9/30/2005	DEP	03/14/2006	0.04	107.96	EJ&Assoc
36-05576-P	1/25/2006	SFWMD	03/14/2006	0.73	107.23	DJ Realty
OGC 05-2376-36-DF	12/6/2005	DEP	03/31/2006	0.33	106.90	David & Neida White
36-05034-P	2/7/2006	SFWMD	03/31/2006	12.4	94.50	Eagle Realty #051005-15
36-0222085-002	9/14/2005	DEP	04/19/2006	0.03	94.47	Larry&Allison Henry
36-0245261-002	1/10/2006	DEP	04/19/2006	0.25	94.22	Kenneth Ruby
08-0236288-001	4/14/2006	DEP	06/05/2006	1.7	92.52	FPL

43028424.000	8/30/2005	SWFWMD	06/05/2006	1.7	90.82	Jones Loop Walmart
36-0266164-001	8/29/2006	DEP	10/12/2006	0.13	90.69	David Eberly
36-0253576-003	8/31/2006	DEP	10/12/2006	0.05	90.64	David Eberly
36-0259928-001	5/10/2006	DEP	11/02/2006	0.22	90.42	Heaton Enterprises
36-0260700-002	11/7/2006	DEP	12/18/2006	0.2	90.22	Southern Community Homes
36-0258183-001	10/11/2006	DEP	12/18/2006	0.19	90.03	Smutney's Concrete
36-05710-P	9/1/2006	SFWMD	01/12/2007	1.5	88.53	Lee Co 040608-25
36-0261622-002	11/20/2006	DEP	01/12/2007	0.12	88.41	Quintana
43030125.000	7/31/2006	SWFWMD	01/12/2007	0.57	87.84	Rotonda Lakes II
36-0259030-001	6/13/2006	DEP	06/08/2007	0.01	87.83	Oxner
36-0258956-001	6/13/2006	DEP	06/08/2007	0.04	87.79	Oxner
36-0265741-001	6/19/2006	DEP	06/08/2007	0.05	87.74	Oxner
36-0250082-002	11/18/2005	DEP	06/08/2007	0.15	87.59	Smith
OGC 06-1832-08	9/27/2006	DEP	06/08/2007	0.13	87.46	Miller
36-0268423-001	1/10/2007	DEP	06/08/2007	0.09	87.37	America's First Home
36-0243798-002	1/10/2007	DEP	06/08/2007	0.08	87.29	America's First Home
36-06263-P	3/15/2007	SFWMD	06/08/2007	1.37	85.92	Lee Co DNR (#060301)
OGC 06-2517-08	12/28/2006	DEP	06/08/2007	0.33	85.59	Thomas
43024255.002	7/31/2007	SWFWMD	11/06/2007	0.65	84.94	Taylor Business Center
36-0256758-002	9/5/2006	DEP	11/06/2007	0.15	84.79	Adams Homes
OGC-07-0015-08-DF	5/3/2007	DEP	11/06/2007	0.22	84.57	Pavlyna Andreyko
36-239956-001	2/25/2005	DEP	11/06/2007	0.32	84.25	FPL

36-06310-P	4/12/2007	SFWMD	11/06/2007	1	83.25	Vic Pauluck
36-0213892-002	6/22/2007	DEP	11/06/2007	0.09	83.16	Lehigh Oaks
36-0213884-002	6/22/2007	DEP	11/06/2007	0.07	83.09	Lehigh Oaks
36-0213893-002	6/22/2007	DEP	11/06/2007	0.17	82.92	Lehigh Oaks
36-0213886-002	6/22/2007	DEP	11/06/2007	0.09	82.83	Lehigh Oaks
36-0213888-002	6/22/2007	DEP	11/06/2007	0.18	82.65	Lehigh Oaks
44031064.001	8/23/2007	SFWMD	11/06/2007	0.29	82.36	Southside Plaza
36-04906-P	3/16/2007	SFWMD	12/17/2007	0.05	82.31	Sandoval #060610-5
OGC 05-2164-36	9/27/2007	DEP	12/17/2007	0.24	82.07	LaBarbera
OGC 06-0956-08	6/8/2006	DEP	12/17/2007	0.23	81.84	Mullen
36-06275-P	4/12/2007	SFWMD	12/17/2007	2.97	78.87	Target 22
08-0270669-001	5/30/2007	DEP	02/26/2008	0.45	78.42	Charlotte Co
36-05751-P	6/14/2006	SFWMD	04/24/2008	1.92	76.50	Sunset Falls, LLC
08-283423-001	2/13/2008	DEP	04/24/2008	0.27	76.23	FLP
43027327.000	9/27/2005	SFWMD	04/24/2008	4.72	71.51	Coral Creek Airport
36-03187-P	11/21/2007	SFWMD	06/20/2008	0.36	71.15	Lee DOT #051215-16
36-06523-P	10/11/2007	SFWMD	09/09/2008	0.95	70.20	AM &GW LLC
36-05141-P	8/15/2008	SFWMD	09/09/2008	4.46	65.74	North Point DRI
OGC 08-2652-36	12/12/2008	DEP	02/12/2009	0.16	65.58	Lovell Robertson
36-0287028-001	10/8/2008	DEP	02/12/2009	0.25	65.33	FPL Alva-Orange R
36-0258416-002	6/18/2008	DEP	02/12/2009	0.11	65.22	Lis Alonso
36-06258-P	7/11/2007	SFWMD	02/12/2009	4.47	60.75	Palm Gardens #051201-30

44013084.002	7/21/2009	SFWWMD	01/22/2010	0.12	60.63	Strayhorn Parcel
36-07214-P	11/5/2009	SFWWMD	01/22/2010	0.25	60.38	Lee Co DOT #080709-3
36-07151-P	8/17/2009	SFWWMD	01/22/2010	9.9	50.48	FDOT-SR 82 #070618-27
36-0222085-003	4/19/2010	DEP	06/29/2010	0.03	50.45	Wiles Trust/L&A Henry
194206-006	2/2/2010	DEP	01/04/2011	10.2	40.25	Youngquist/West Lakes Mine
36-050171-001ES09	1/5/2011	DEP	04/08/2011	0.01	40.24	LeeCo-electric lines
36-03940-P	10/2/2009	SFWWMD	11/18/2011	0.16	40.08	Cypress Lake Realty Inc.
43035560.000	10/21/2010	SFWWMD	11/18/2011	1.1	38.98	DOT
36-0257895-001	1/6/2006	DEP	11/18/2011	0.1	38.88	James Knabe & Betty Evans
36-03802-P	3/5/2012	SFWWMD	04/19/2012	0.01	38.87	DOT I-75 (SR 78 -co. line)
36-03802-P	2/27/2012	SFWWMD	07/24/2012	0.16	38.71	DOT I-75 (SR80-SR78)
36-07630-P	8/3/2012	SFWWMD	10/09/2012	0.02	38.69	Harper-McNew trust
36-06833-P	3/30/2010	SFWWMD	10/09/2012	0.78	37.91	Caribbean Cove-HFLH #091222-16
36-04694-P	11/13/2003	SFWWMD	10/09/2012	2.97	34.94	Moody Ranch/Colonial #030205-15
36-04694-P	11/21/2005	SFWWMD	10/09/2012	0.4	34.54	Moody Ranch/Colonial #040831-14
Credit Release		DEP	12/18/2012	121.8	156.34	release to 85% potential credit
36-07478-P	2/7/2011	SFWWMD	03/08/2013	1.57	154.77	DOT SR78 Chiquita-Burnt Store
36-0301698-001	4/4/2011	DEP	05/16/2013	0.01	154.76	Paul and Tracy Frick
36-07199-P	10/28/2009	SFWWMD	10/10/2013	1.27	153.49	Strayhorn/Orange Rvr. Landing
36-07346-P	2/28/2012	SFWWMD	12/06/2013	0.11	153.38	City of Bonita Springs/Shangri-L
08-0322088-002	1/10/2014	DEP	02/04/2014	0.13	153.25	Michael J. Kurtzman
36-08096-P	2/17/2014	SFWWMD	02/25/2014	0.9	152.35	Eagle FLISPE/CC Sams Club

36-0317762-002	1/10/2014	FDEP	04/29/2014	0.05	152.30	JoAnn Ulrich
08-00155-P	4/14/2014	SFWMD	04/29/2014	25.81	126.49	FDOT I-75 Lee Co. to S Tuckers
OGC 14-0126	5/6/2014	FDEP	06/06/2014	0.05	126.44	Juan Gonzalez
43031040.001	1/12/2011	SFWMD	07/11/2014	2.06	124.38	All-American Boat Storage Expans.
CO 10-CA-3370	6/13/2013	DEP	08/06/2014	1.1	123.28	DR. Goodroof, Inc
36-02988-P	6/13/2002	SFWMD	09/16/2014	1.82	121.46	DOT US 41/SFWMD
OGC-01-0487	4/12/2001	DEP	09/17/2014	5	126.46	DOT US 41/SFWMD
Case No. 10-CA-3370	6/24/2013	DEP	10/06/2014	0.37	126.09	Dr. Goodroof, Inc.
36-06333-P	12/16/2011	SFWMD	10/06/2014	1.19	124.90	Pierview FMB, LLC
Credit Reallocation Mod		DEP	11/07/2014	0.44	124.46	85% Credit Release Adjustment
OGC 10-CA-3370	6/24/2013	DEP	12/23/2014	0.47	123.99	Dr. Goodroof, Inc.
36-0050171-002	8/9/2013	DEP	12/23/2014	0.01	123.98	Lee County/Pinewoods Wellfield
08-00155-P Mod-1	10/20/2014	DEP	02/13/2015	11.6	135.58	FDOT I-75 Lee Co. to S Tuckers
Case No. 10-CA-3370	6/24/2013	DEP	02/26/2015	0.3	135.28	Dr. Goodroof, Inc.
36-299035-003	8/7/2014	DEP	03/24/2015	0.16	135.12	Jason & Lucia Dunn
36-0331845-001	3/16/2015	DEP	04/28/2015	0.02	135.10	Carolyn Ruff
Case No. 10-CA-3370	6/24/2013	DEP	04/28/2015	0.29	134.81	Dr. Goodroof, Inc.
08-0313086-001	9/3/2013	DEP	06/12/2015	0.04	134.77	Starcher/Krasny
Case No. 10-CA-3370	6/24/2013	DEP	06/12/2015	0.3	134.47	Dr. Goodroof, Inc.
36-04225-P	4/17/2015	SFWMD	07/28/2015	0.1	134.37	City of Ft. Myers/Shady Oaks Trail Impv.
36-04225-P	7/17/2015	SFWMD	07/28/2015	0.38	133.99	City of Ft. Myers/Ford St. Filter Marsh Impv.
Case No. 10-CA-3370	6/24/2013	DEP	08/25/2015	0.29	133.70	Dr. Goodroof, Inc.

36-07151-P	8/10/2015	SFWMD	09/29/2015	3.42	137.12	FDOT/SR82 Lee Blvd. to Shawnee Rd.
36-07151-P	8/24/2015	SFWMD	09/29/2015	6.98	144.10	FDOT/SR82 Shawnee Rd. to Alabama Rd.
Case No. 10-CA-3370	6/24/2013	DEP	10/28/2015	1.74	142.36	Dr. Goodroof, Inc.
08-0334941-002	11/24/2015	DEP	01/19/2016	0.25	142.11	FPL/Hercules-Tucker Trans Line
08-00158-P	10/24/2014	SFWMD	04/20/2016	0.34	141.77	Southwest Florida Sportsman Association
OGC Case No. 14-0244	4/6/2016	FDEP	05/06/2016	0.44	141.33	Spindler
36-0330920-002	1/5/2016	FDEP	05/13/2016	0.01	141.32	FPL/Estero Blvd Distribution Line
36-08564-P	5/6/2016	SFWMD	05/13/2016	0.25	141.07	City of Ft. Myers/Hanson St Ext
Credit Release		DEP	06/08/2016	55.94	197.01	Final Credit Release 100% Success
36-08474-P	9/9/2016	SFWMD	09/26/2016	8.51	188.50	Emerald lakes of Lee County LLC
36-07151-P Modification	9/13/2016	SFWMD	09/29/2016	3.42	185.08	FDOT/SR82 Lee Blvd. to Shawnee Rd.
36-07151-P Modification	9/13/2016	SFWMD	09/29/2016	6.98	178.10	FDOT/SR82 Shawnee Rd. to Alabama Rd.
43041242.000	5/7/2013	SFWMD	10/11/2016	0.39	177.71	Charlotte Co./Burnt Store Rd. Phase III
36-06302-P	4/12/2007	SFWMD	11/04/2016	2	175.71	Hibiscus Isle
OGC no. 15-0455	1/11/2016	FDEP	03/21/2017	0.83	174.88	FPL- Hercules and Tucker Electrical Substations Charlotte Co.
43-035560-002	11/15/2016	FDEP	05/23/2017	0.53	174.35	FDOT District I- North Jones Loop to US 17
36-00228-S	8/29/2017	SFWMD	10/02/2017	0.01	174.34	Sun Indian Creek LLC (MOD 156)
36-07151-P	9/7/2017	SFWMD	11/06/2017	3.55	170.79	FDOT/ SR82 Homestead Rd to Lee-Hendry Line (MOD 160)
0351225-001-EI	4/5/2017	FDEP	01/16/2018	1.52	169.27	FPL_Bermont Truckers Transmission Line_ (MOD 166)
36-07151-P	12/20/2017	SFWMD	03/08/2018	6.15	163.12	FDOT SR 82 Alabama Rd. to Homestead Rd._(MOD 171)
OGC Case No. 17-1191	4/13/2018	FDEP	05/08/2018	0.08	163.04	David & Alicia Lusk_Dredge & Fill_(MOD 177)
36-0270737-003	12/06/2016	FDEP	05/23/2018	0.15	162.89	Jamie Lukes_Single-family Residence, Neal Rd._(MOD 180)

36-08914-P	11/30/2017	SFWMD	07/26/2018	1.79	161.10	FL Star Investments, Van Buren Warehouse-Ft. Myers_(MOD 186)
OGC Case No. 18-0172	5/22/2018	FDEP	08/23/2018	0.1	161.00	Donald N. Stewart- Huffmaser Rd._(MOD 187)
36-08942-P	6/14/2018	SFWMD	08/23/2018	0.35	160.65	litestar, LLC-Realmark Storage Facility_(MD 188)
0214472-002-EI	5/15/2018	FDEP	09/21/2018	0.02	160.63	Heather Chapman_Linda Lee Way_MOD(190)
36-00873-S-06	5/04/2018	SFWMD	10/15/2018	0.13	160.50	Kirby Family Ltd. Partnership #3 Stor-Rite RV Storage Facility_(MOD 194)
0363015-001 EI	5/22/2018	FDEP	12/04/2018	0.03	160.47	Dan H awley-River Grove Lane, Ft. Myers_(MOD 198)
OGC File No. 14-0244	12/10/2018	FDEP	01/22/2019	0.12	160.35	Guenther & Ingeborg Spindler-Consent Order_(MOD 205)
0357015-001 EI	1/5/2018	FDEP	02/27/2019	0.05	160.30	FP&L Overbrook Substation-Keyway Rd. Englewood_(MOD 209)
0365189-001-EI	9/28/2018	FDEP	03/12/2019	0.14	160.16	FP&L Myakka Substation Expansion-S. River Road, Englewood_(MOD 211)
0371117-001	1/23/2019	FDEP	04/15/2019	0.2	159.96	Kevin McGrath-Sand Road, Cape Coral_(MOD 218)
36-08114-P	2/10/2014	SFWMD	05/07/2019	13.28	146.68	City of Cape Coral-Concourse at Cape Coral_(MOD 219)
0299035-005 EM	5/3/2019	FDEP	05/22/2019	0.02	146.66	Jason Dunn-Additional Mitigation Requirement-McGregor BLVD/Pine Echo Rd._(MOD 223)
0371117-002 EM	6/19/2019	FDEP	08/05/2019	0.01	146.65	Kevin McGrath-Sand Road, Cape Coral (Additional Credit Purchase)_ (MOD 232)
0343619-002 EI	2/26/2019	FDEP	08/13/2019	0.02	146.63	Shawn Ellis- Single Family Dock, Mullock Creek_(MOD 235)
36-08564-P	04/03/2019	SFWMD	10/18/2019	0.25	146.88	City of FT Myers/Hanson St. Ext. (Credit return_MOD_244)
36-08564-P-02	02/14/2019	SFWMD	10/18/2019	0.74	146.14	Lee County BOCC/Ortiz Ave Roundabout (MOD_246)
43000164.067	10/21/2019	SWFWMD	10/25/2019	4.95	141.19	Charlotte County Airport Authority- Punta Gorda Airport (MOD_247)
43000164.068	10/08/2019	SWFWMD	10/25/2019	2.56	138.63	Charlotte County Airport Authority- Punta Gorda Runway Expansion & Woodlawn Dr. Realignment (MOD_248)
36-101900-P	08/30/2019	SFWMD	11/18/2019	0.52	138.11	Pingree 2000 Real Estate Holdings LLC/Enterprise Leasing (MOD_252)
OGC File No. 19-1847	01/10/2020	FDEP	03/20/2020	0.07	138.04	Crystal Cruz Hernandez (MOD_268)
0383875-001 SA	04/20/2020	FDEP	05/13/2020	0.5	137.54	Florida Power & Light Company-Charlotte-Saddlewood (MOD_278)
OGC No. 20-0098	02/26/2020	FDEP	05/26/2020	0.02	137.52	Jamie Lukes and Elaine Lukes (MOD_283)

OGC No. 19-1730	12/19/2019	FDEP	05/26/2020	0.05	137.47	JoAnne Ulrich and Patrick Ulrich (MOD_284)
OGC File No. 19-1827	02/19/2020	FDEP	06/09/2020	0.75	136.72	Hampton Lakes Lot Owners Association Inc. (MOD_287)
FSP-19-92 / PLN1911-0041	07/30/2020	Manatee County	10/26/2020	0.01	136.71	Sarasota Beach Volleyball Academy (MOD_301)
0389109-001 EI	03/08/2021	FDEP	03/10/2021	0.02	136.69	Charles R. McCreery-610 Hideway Court, Sanibel (MOD_320)
0388622-001 EI	03/02/2021	FDEP	04/16/2021	0.1	136.59	Abril Velasquez-32391 Oil Well Road, Punta Gorda (MOD_326)
0392717-001 EI	02/11/2021	FDEP	04/30/2021	0.16	136.43	Dain Wiederhold-15355 Deer Pass Rd., Punta Gorda (MOD_328)
0352271-001 EI	05/15/2017	FDEP	05/06/2021	0.07	136.36	Victor M. Perez-40150 Suzan Dr., Punta Gorda (MOD_329)
OGC File No. 20-1609	06/21/2021	FDEP	03/03/2022	0.06	136.30	Silmar Investments LLC, Francisco J. Piqueras Hernandez, Cristina De Birazel Binet, Sanchez Enterprise Group, LLC, and Jesus Falcon Sanchez (MOD_371)
43000164.076	02/11/2022	SWFWMD	03/16/2022	10.17	126.13	Wetland Mitigation Phase II-B at Punta Gorda Airport-Charlotte County Airport Authority (MOD_372)
OGC File No. 22-0418	04/19/2022	FDEP	05/25/2022	0.09	126.04	ARIVA FL XV LLC (MOD_380)
36-105751-P	05/27/2022	SFWMD	06/07/2022	0.5	125.54	Noble Vines at Cape Coral-Chiquita 27, LLC (MOD_384)
OGC File No. 22-2256	08/19/2022	FDEP	09/19/2022	0.11	125.43	Carlos Trelles and Andrea Parada-16135 Daisy Drive (MOD_402)
36-104073-P	12/09/2022	SFWMD	12/19/2022	0.98	124.45	Cornerstone Builders-3890 Veronica Shoemaker Boulevard (MOD_413)
288259-004 EI	12/22/2022	FDEP	01/27/2023	0.04	124.41	Benjamin Tompkins-15201 Shamrock Drive (MOD_415)
36-107394-P	09/06/2022	SFWMD	03/06/2023	0.01	124.40	Timothy S. Lanham-15860 River Creek Court, Alva (MOD_422)
36-107597-P	09/30/2022	SFWMD	03/08/2023	0.33	124.07	North Cape Estates-PCI Management, Inc-intersection of NW 42nd Pl. and NW 16th Terr., Cape Coral (MOD_426)
36-107843-P	11/15/2022	SFWMD	03/09/2023	0.32	123.75	TYBX4, LLC-McGregor Properties-northeast corner of Davis Rd. and McGregor Blvd., Fort Myers (MOD_427)
36-107054-P	05/19/2023	SFWMD	05/24/2023	0.57	123.18	2720 Rockfill Road-Southwest Waste Services, LLC-northwest quadrant of intersection of Rockfill Road and Canal Street, Fort Myers (MOD_440)
36-07425-P	10/01/2021	SFWMD	06/09/2023	8.59	114.59	Three Oaks Parkway North Extension Airport Canal To Daniels-Lee County Board Of County Commissioners-South of Airport Canal to Daniels Rd, Fort Myers (MOD_444)
36-108860-P	06/20/2023	SFWMD	07/26/2023	0.35	114.24	Cape Coral Town Center-CCTC Property Owners Association, Inc.-2201-2301 SW Pine Island Rd, Cape Coral (MOD_449)
36-108088-P	06/13/2023	SFWMD	11/21/2023	0.19	114.05	OC Easy RV & Boat Storage-OC Easy RV Storage LLC-2750 N Tamiami Trail, North Fort Myers (MOD_464)
OGC 23-1238	10/03/2023	FDEP	11/21/2023	0.01	114.04	JHS Builders LLC-Carlos Manuel Marrero Gutierrez, Natalie Andrea Gutierrez Marciales, & Ian Schmoyer-3200 20th St SW (Parcel # 02 45 26 10 00091 0120), Lehigh Acres (MOD_465)




43045543.001	07/13/2023	SFWWMD	12/21/2023	1.04	113.00	Turnleaf-Burnt Store Developers, LLC-James McGowan-E side of Burnt Store Rd & S of Notre Dame Blvd-Punta Gorda (MOD_470)
--------------	------------	--------	------------	------	--------	--

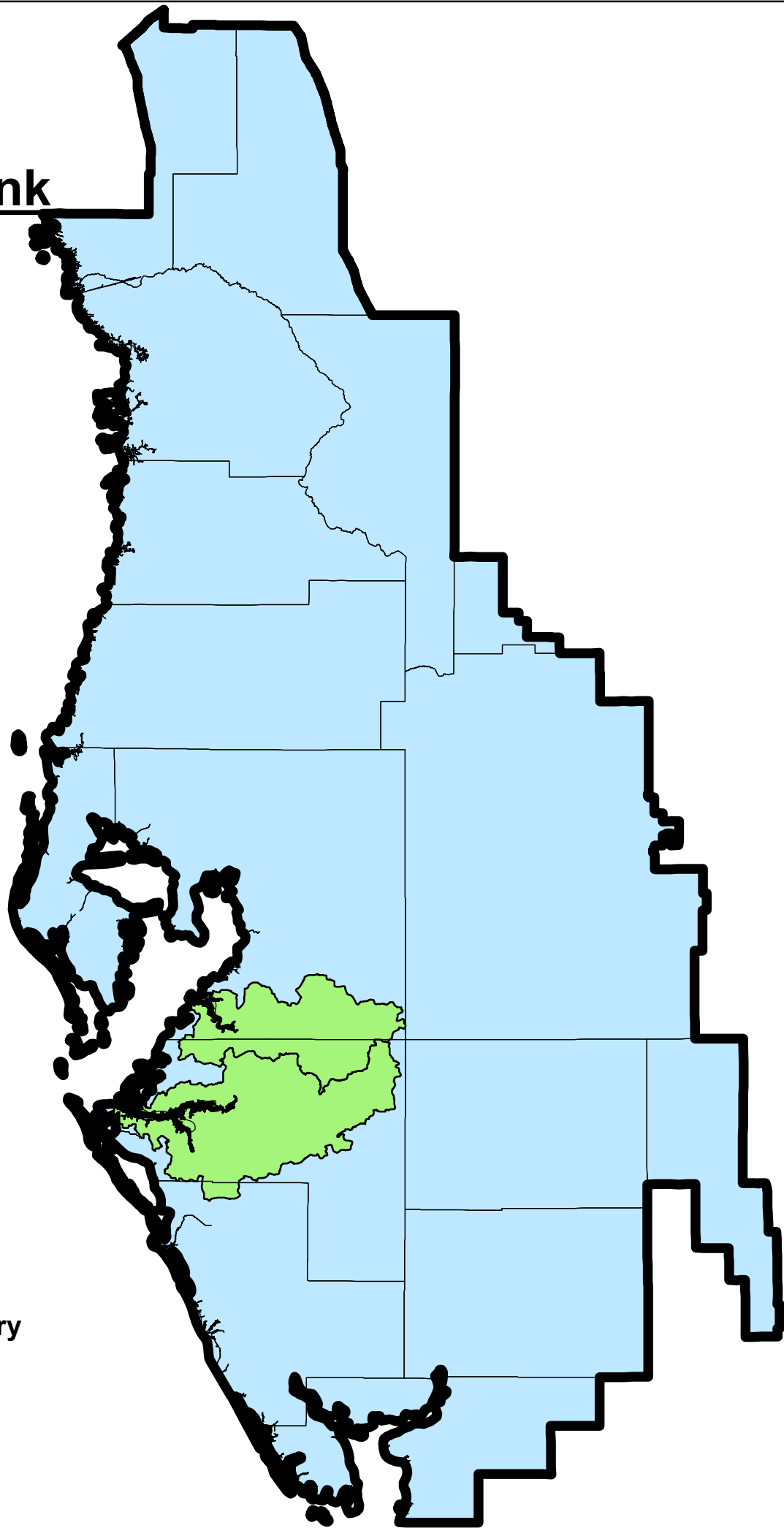
Herbaceous Saltwater Potential Credits = 99.7

Impact Permit Number	Permit Date	Issuing Agency	Ledger Modification	Credit Added	Credit Used	Balance	Impact Permittee name
Total Released as of 3/25/08				32		32.00	Release total 11/97 to 3/08
36-00034-D&-02577-S	4/9/1998	SFWWMD			0.74	31.26	Gladiolus Dr
36-03402-P	5/5/1998	SFWWMD			0.11	31.15	Punta Rassa
36-02841-S	8/24/1999	SFWWMD	11/18/1999		1.33	29.82	Lee Cnty Midpt Bridge
11-01375-S	10/27/1999	SFWWMD	04/05/2002		0.15	29.67	Collier Co Airport
36-00444-S	10/27/1999	SFWWMD	04/05/2002		1	28.67	Sanibel View
11-01845-P	12/14/2000	SFWWMD	04/18/2002		0.26	28.41	Club Everglades
OGC-01-0486	4/12/2001	SFWWMD	10/09/2002		0.16	28.25	DOT mit by SFWWMD
OGC-99-0242	3/11/1999	SFWWMD	10/09/2002		2.08	26.17	DOT mit by SFWWMD
36-04337-P	10/16/2002	SFWWMD	02/18/2003		0.22	25.95	UF-Randell Research
36-04704-P	9/25/2003	SFWWMD	03/09/2004		0.2	25.75	Eddie E. Neese
OGC-03-2140-36-DF	1/28/2004	DEP	03/09/2004		0.11	25.64	Bob Lebreton
11-02280-P	2/23/2004	SFWWMD	03/29/2005		0.6	25.04	Becca Development
OGC-04-1187-08DF	11/16/2004	DEP	03/29/2005		0.11	24.93	Bloodsworth et.al.
44026560.000	11/19/2004	SFWWMD	05/12/2005		0.05	24.88	Coral Creek Landing
36-05025-P	7/18/2005	SFWWMD	10/11/2005		0.53	24.35	Lee Co DOT #050126-21
36-00349-S	2/9/2005	SFWWMD	11/22/2005		2.81	21.54	Vision One #990701-12
36-05787-P	8/9/2006	SFWWMD	12/18/2006		0.04	21.50	Oasis Cove #050301-9
58-0267181-003	9/11/2007	DEP	11/06/2007		0.02	21.48	Hollingsworth

43027327.000	9/27/2005	SFWWMD	04/24/2008	3.4	18.08	Coral Creek Airport
36-00428-S-02	12/22/2006	SFWWMD	08/24/2009	0.3	17.78	Hight tower#050830-25
OGC 09-0283-36	5/20/2009	DEP	08/24/2009	0.06	17.72	Sanders
36-07179-P	9/21/2009	SFWWMD	01/22/2010	1.29	16.43	Calusa Cay #080801-4
08-28-7730-001	12/30/2008	DEP	06/29/2010	0.43	16.00	Marc Melser
36-05025-P	1/22/2010	SFWWMD	07/12/2011	0.04	15.96	Sanabel Causeway 3090714-13
44019588.001	11/22/2010	SFWWMD	04/19/2012	0.06	15.90	Gasparilla Isl Bridge Authority
36-03802-P	2/27/2012	SFWWMD	07/24/2012	0.02	15.88	DOT I-75 (SR80-SR78)
Credit Release		DEP	12/18/2012	127.72	143.60	release to 85% potential credit
36-05709-P	4/14/2011	SFWWMD	06/21/2013	3.94	139.66	Palm Cove Developers of SW FL
08-0174359-004	12/10/2012	FDEP	07/31/2013	0.18	139.48	J.P. Thornton
36-03802-P	12/23/2013	SFWWMD	06/06/2014	0.15	139.33	FDOT I-75 N of SR80 to S of SR 78
Credit Reallocation Mod		DEP	11/07/2014	74.98	64.35	85% Credit Release Adjustment
11-03649-P	1/21/2015	SFWWMD	02/13/2015	0.02	64.33	FDOT US41 Mosquito Canal to SR29
11-01743-P	1/5/2015	SFWWMD	02/26/2015	1.02	63.31	City of Naples Airport Authority
OGC 15-0560	10/29/2015	DEP	12/03/2015	0.02	63.29	Joseph Braccio
11-01536-S	8/31/2015	SFWWMD	12/29/2015	0.07	63.22	Collier County/Vanderbilt Dr.
36-0296241-003	9/28/2011	DEP	12/29/2015	0.01	63.21	Lee County Electric Coop/Burgess Island
11-01536-S	2/5/2016	SFWWMD	03/02/2016	0.2	63.01	Collier County/Memorial Pathway
11-00737-S	3/1/2016	SFWWMD	03/29/2016	0.02	62.99	Collier's Reserve Country Club
Credit Release		DEP	06/08/2016	14.96	77.95	Final Credit Release 100% Success
43034422.002	2/2/2018	SFWWMD	02/27/2018	0.01	77.94	City of Punta Gorda-Mary Street Sidewalk_(MOD 170)




Manatee Mitigation Bank

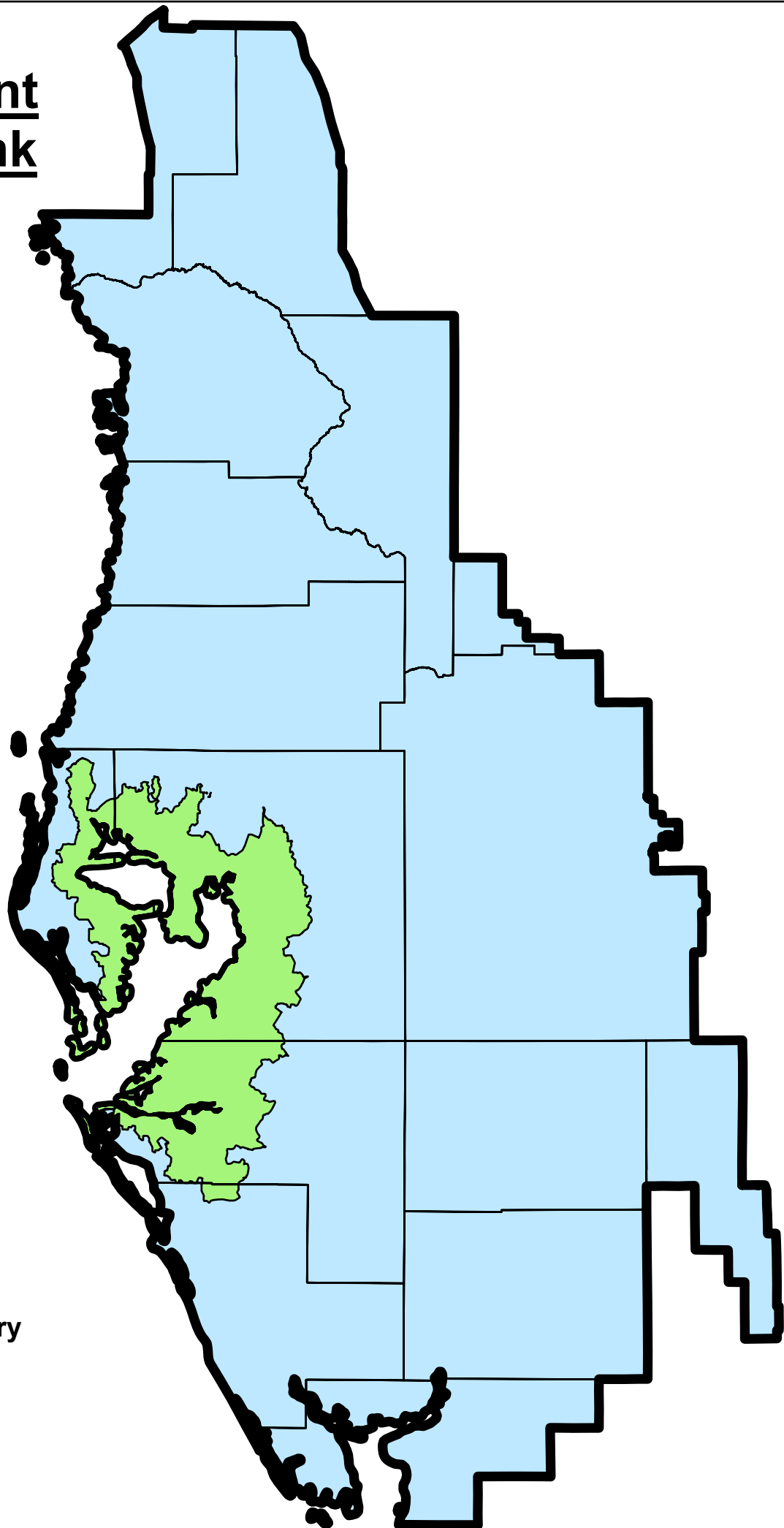
-  Service Area Boundary
-  County Boundary
-  SWFWMD Boundary



Manatee Mitigation Bank									
Mitigation Bank Credit Ledger: Manatee River and Little Manatee River Basins -- February 21, 2024 updated								ERP 43043384.	
Date	Source of Credits (Forested / NonForested)	Entity Using Credits (IF Debiting)	Project Name	Project Permit No.	MMB Mod No.	Total Permitted Potential Credits	Credits Released (IF Crediting)	Credits Used (IF Debiting)	Credit Balance
BASIN: Manatee River Basin 321.26 Credits									
Forested Credit Balance									
08/02/21	Initial Credit Release						25.26		25.26
08/03/21	Second Credit Release						25.26		50.52
09/19/22	Third & Fourth Credit Release						88.41		138.93
05/02/23	Credit Purchase	Sarasota Woodworking Industrial Owner LLC	Project Woodworking	43045434.001				4.70	134.23
05/31/23	Credit Purchase	Renaissance Arts & Education Inc		851105.00				0.03	134.20
06/13/23	Credit Purchase	Urbanscape Properties	Village at Sarasota	43031143.003				1.20	133.00
07/12/23	Credit Purchase	Forestar (USA) Real Estate Group, Inc	Rutland Property	43044456.002				0.37	132.63
07/14/23	Credit Purchase	Manatee County	Canal Road (16th Ave E) Segment 1	43046069.000				0.13	132.50
07/14/23	Credit Purchase	Manatee County	Buffalo Rd (mendoza E) Terminus Sof 69th St E	43007681.010				1.40	131.10
07/15/23	Credit Purchase	Manatee County	60th Avenue East Mendoza Rd	43009380.009				0.01	131.09
08/09/23	Fifth Credit Release						22.35		153.44
10/30/23	Credit Purchase	Oak Development	Creekside at Rutland Ranch	852904 / 43045677.001				0.07	153.37
12/13/23	Credit Purchase	Medallion Home at Fort Hamer	Cross Creek South	833584 / 43-2028270				0.07	153.30
	Total Forested Credits					252.61	161.28	7.98	
NonForested Credit Balance									
08/02/21	Initial Credit Release						6.87		6.87
08/03/21	Second Credit Release						6.87		13.74
08/03/22	Credit Purchase	Manatee Co Logistics Owner LLC		43035070.003				0.29	13.45
08/09/22	Credit Purchase	Bradenton Land Company III, LLC	Blue Heron Lakes Multi-Family	29608.010				0.24	13.21
09/17/22	Credit Purchase	CC 301 Manatee Business Center LLC	Manatee Industrial	830661.000				0.31	12.9
09/19/22	Third & Fourth Credit Release						24.03		36.93
05/02/23	Credit Purchase	Sarasota Woodworking Industrial Owner LLC	Project Woodworking	43045434.001				3.37	33.56
06/07/23	Credit Purchase	Neal Communities	Canoe Creek Phase IV	43035689.045				0.14	33.42
06/13/23	Credit Purchase	Urbanscape Properties	Village at Sarasota	43031143.003				0.12	33.30
06/22/23	Credit Purchase	Neal Communities	Broadleaf Project	45619.001				0.01	33.29
07/14/23	Credit Purchase	Manatee County	Buffalo Rd (mendoza E) Terminus Sof 69th St E	43007681.010				0.62	32.67
07/15/23	Credit Purchase	Manatee County	60th Avenue East Mendoza Rd	43009380.009				0.80	31.87
08/09/23	Fifth Credit Release						6.46		38.33
10/30/23	Credit Purchase	HBWB Dev Services	Cone Ranch South Phases IB, II, V	837533 / 43030943.004				0.43	37.90
01/19/24	Credit Purchase	Silverleaf Community	Silverleaf Community Development District	44040375.001, 43040375.002, 43040375.020				0.78	37.12
02/21/24	Credit Purchase	Future Franchises	Firkins Automotive	874217 / 43013712.006				0.30	36.82
	Total NonForested Credits					68.65	44.23	7.41	
BASIN: Little Manatee River Basin 125.06 Credits									
Forested Credit Balance									
08/02/21	Initial Credit Release						10.96		10.96
08/03/21	Second Credit Release						10.96		21.92
09/19/22	Third & Fourth Credit Release						38.34		60.26
04/20/23	Credit Purchase	Sun City Center	Sun City Center Archery Range	43010790.00	32.00			0.24	60.02
05/04/23	Credit Purchase	EPG Ruskin, LLC	Brookside Phase 5A, 5B & 5C	858094 / 43045695.001 / EPC 75309				0.14	59.88
06/08/23	Credit Purchase	EPG Moccasin Wallow Development LLC		43046280.001				2.27	57.61
08/09/23	Fifth Credit Release						14.30		71.91
	Total Forested Credits					109.57	74.56	2.65	
NonForested Credit Balance									
08/02/21	Initial Credit Release						1.55		1.55
08/03/21	Second Credit Release						1.55		3.10
12/15/21	Credit Purchase	Balm Grove Dev.	Balm Grove West	43045226.00				0.17	2.93
12/15/21	Credit Purchase	Balm Grove Dev.	Balm Grove East	43044937.00				0.25	2.68
04/15/22	Credit Purchase	Lennar Homes	Stonegate Preserve	43030237.00				0.15	2.53
09/19/22	Third & Fourth Credit Release						5.43		7.96
05/04/23	Credit Purchase	CC Manatee Development, LLC	Newport Sweetwater Mass Grading	842490 / 43045198.001				0.46	7.50
05/04/23	Credit Purchase	EPG Ruskin, LLC	Brookside Phase 5A, 5B & 5C	EPC 75309				0.09	7.41
06/08/23	Credit Purchase	EPG Moccasin Wallow Development LLC		43046280.001				4.27	3.14
06/21/23	Credit Purchase	301 Cypress Creek LLC	Cypress Creek	44027847.003				0.04	3.10
07/10/23	Credit Purchase	Highland Homes	Cypress Ridge Phase I Application# 829485	43045473.00				0.23	2.87
07/12/23	Credit Purchase	TECO	TECO Access Road Project	ERP# 29-0386762-002-EI				0.05	2.82
08/09/23	Fifth Credit Release						3.10		5.92
	Total NonForested Credits					15.49	11.63	5.71	

Mangrove Point Mitigation Bank

-  Service Area Boundary
-  County Boundary
-  SWFWMD Boundary



MANGROVE POINT MITIGATION BANK (ERP Permit 43035355.005)

STATE LEDGER OF MITIGATION CREDITS




Modification Date	Project	Client	Client Permit Number	MPMB Modification Number	Wetland Impact Type	Credits Released	Credits Used	Credits Available
Credit Type: Estuarine Forested								
Maximum Credits Available: 58.57								
Modification Date	Project	Client	Client Permit Number	MPMB Modification Number	Wetland Impact Type	Credits Released	Credits Used	Credits Available
11/5/2020	Initial Credit Release - Mangrove Forest			35355.005		2.80	0.00	2.80
11/5/2020	Initial Credit Release - Mangrove Shrub			35355.005		0.63	0.00	3.43
4/30/2021	SR 93 (I-75) at US 301	FDOT	43020580	35355.009	Saltwater Forest	0.00	0.79	2.64
8/10/2021	Menendez home	Frank Menendez	52-0397135-001-EI	35355.010	Saltwater Forest	0.00	0.02	2.62
8/10/2021	Camden Apartments	Camden Operating	43006683.003	35355.011	Saltwater Forest	0.00	0.01	2.61
12/14/2021	Consent Order Case	William Crowder	2020-0061E	35355.013	Saltwater Forest	0.00	0.02	2.59
12/17/2021	Consent Order Case	Lam Luong	21-1058	35355.014	Shrub Shrub	0.00	0.01	2.58
4/1/2022	43035355.012 ERP Mod	SSLT	35355.002	35355.012		1.43	0.00	4.01
3/31/2022	Two single-family dwelling	Robert Wenzel	41-0392047-001-EI	35355.015	Saltwater Forest	0.00	0.02	3.99
6/21/2022	Whiskey Joes Parking Addition	Specialty Restaurants Corporation	43044047.030	35355.017	Saltwater Forest	0.00	0.02	3.97
6/28/2022	Consent Order Case	Topcat Masonry, LLC	2018-0556E	35355.018	Saltwater Forest	0.00	0.01	3.96
8/11/2022	Post Construction Credit Release			35355.016		8.39		12.35
12/2/2022	Feeding Tampa Bay	Feeding America Tampa Bay, Inc.	43045354.000	35355.019	Saltwater Forest	0.00	0.27	12.08
1/24/2023	Causeway West	SP Tampa Causeway Partners, LLC	43045124.001	35355.020	Saltwater Forest	0.00	0.20	11.88
1/27/2023	Tommy Bahamo, LLC under DAMAC Trust	T. Bahamy/DAMAC Palma Sola SFR	41-0415653-001-EI	35355.021	Saltwater Forest	0.00	0.22	11.66
4/21/2023	Tyson Apartments	Tyson Tampa Apts LLC	43012902.001	35355.022	Saltwater Forest	0.00	0.02	11.64
5/3/2023	Level 1 Credit Release (15%) Mangrove-			35355.023		3.08		14.72
5/12/2023	Memorial Highway Industrial	Memorial Highway Industrial P	43046052.000	35355.024	Saltwater Forest	0.00	0.07	14.65
2/12/2024	7405 Bay Drive	Tom B and Heather Stathopoul	EPC Case #: 2020-0181E	35355.027	Saltwater Forest	0.00	0.12	14.53
					TOTAL	16.33	1.80	14.53
Credit Type: Estuarine Emergent								
Maximum Credits Available: 23.97								
11/5/2020	Initial Credit Release - Saltern			35355.005		3.30	0.00	3.30
11/5/2020	Initial Credit Release - Oligohaline Marsh			35355.005		0.53	0.00	3.83
4/1/2021	Retaining Wall	Rick Carlisle	41-0392047-001-EI	35355.007		0.00	0.03	3.80
4/30/2021	SR 93 (I-75) at US 301	FDOT	43020580	35355.009		0.00	0.67	3.13
4/1/2021	Consent Order Case	Westshore FL Partners, LLC	2019-0772E	35355.006	estuarine marsh	0.00	0.12	3.01
4/1/2022	43035355.012 ERP Mod	SSLT	35355.002	35355.012		0.00	2.03	0.98
8/11/2022	Post Construction Credit Release			35355.016		2.87	0.00	3.85
5/3/2023	Level 1 Credit Release (15%) Saltern-Altered			35355.023		0.79	0.00	4.64
8/22/2023	ERP Mod2 Borrow Pit Removal	SSLT		35355.025		0.00	0.09	4.55
9/12/2023	TECO Boardwalk Connector	TECO	43009641.011	35355.026		0.00	0.01	4.54
					TOTAL	7.49	2.95	4.54
Credit Type: Seagrass								
Maximum Credits Available: 1.10								
11/5/2020	Initial Credit Release			35355.005		0.10	0.00	0.10
8/11/2022	Post Construction Credit Release			35355.016		0.20		0.30
					TOTAL	0.30	0.00	0.30

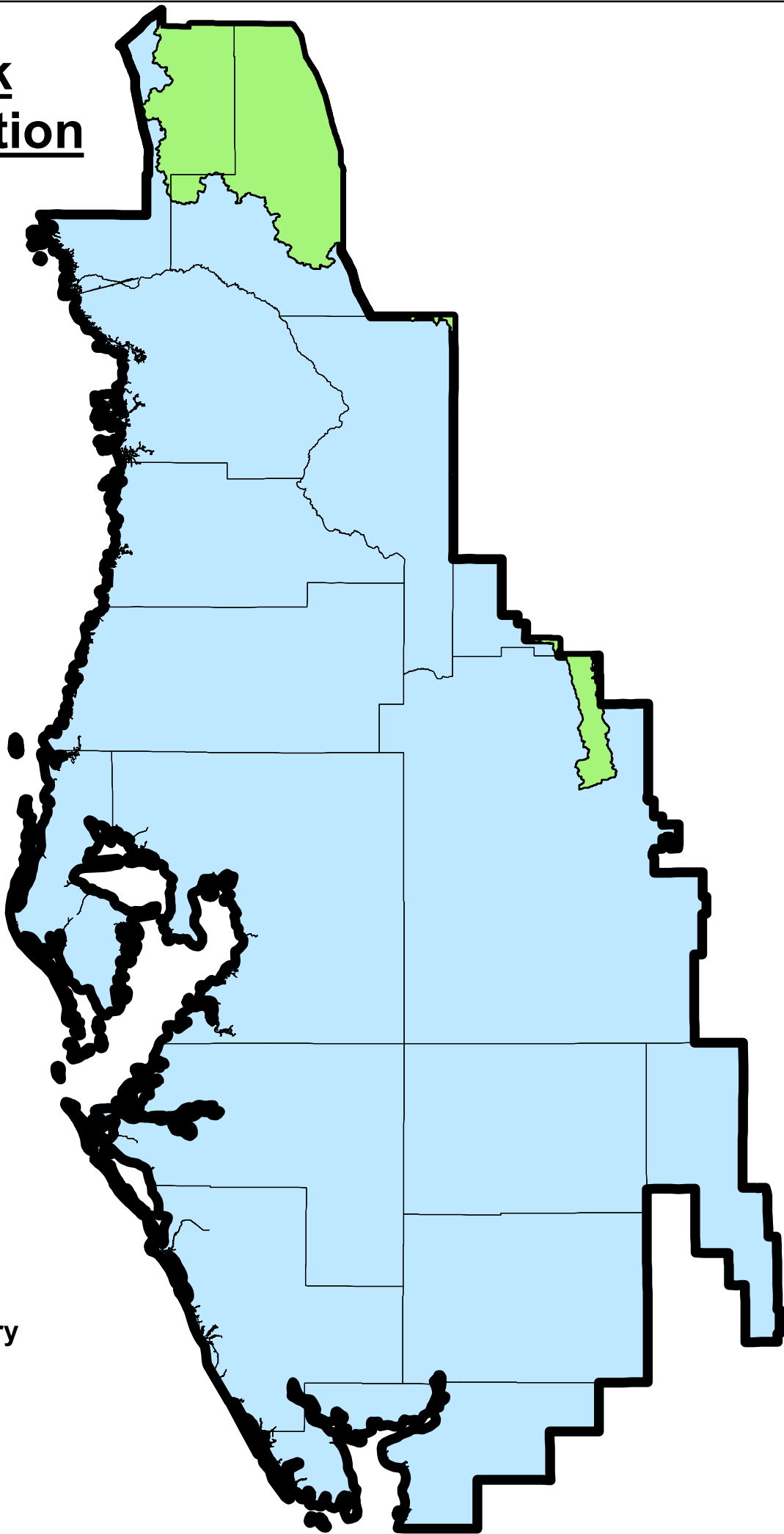
Aaron C. Landry, Regulatory Manager



Director Initial _____ Date 2/12/2024

Missing Link
Wetland Mitigation
Bank

-  Service Area Boundary
-  County Boundary
-  SWFWMD Boundary






MISSING LINK MITIGATION BANK (ERP 43044171.002)								
STATE LEDGER OF MITIGATION CREDITS								
Credit Type: Forested								
Maximum Credits Available: 159.06								
Modification Date	Project	Client	Client Permit Number	MLMB Modification Number	Wetland Impact Type	Credits Released	Credits Used	Credits Available
4/5/2021	Initial Credit Release	MLMB	N/A	44171.003	N/A	76.71	0.00	76.71
1/8/2022	Lisbon Sand Mine	Blue Water Industries	FDEP 403769-001	44171.005	Forested	0.00	0.60	76.11
6/24/2022	Daniels Rd Business Park	Daniels 4 Partners, LLC	SJRWMD 921437	44171.012	Forested	0.00	0.72	75.39
10/27/2022	Crossroads 429 Industrial Park	Arrowrock III GE-Apopka LLC	SJRWMD 168716-1	44171.015	Forested	0.00	0.53	74.86
4/18/2023	Pine Meadows Subdivision	TLC Pine Meadows LLC	SJRWMD 962293	44171.018	Forested	0.00	3.13	71.73
6/30/2023	Clear Lake	Timothy Ostermyer & Bethany Reichwein	FDEP OGC File 22-2864	44171.023	Forested	0.00	0.03	71.70
7/13/2023	Stoneybrook Place Senior Living	Winter Garden Senior Partners, LLC	SJRWMD 184701-2	44171.024	Forested	0.00	0.10	71.60
9/15/2023	Village of Loch Leven Parcel 1	Park Squares Enterprises, LLC	SJRWMD 1943417	44171.027	Forested	0.00	0.99	70.61
10/20/2023	Tranquility Townhomes	Oak Ridge at Tranquility, LLC	SJRWMD 194599-1	44171.028	Forested	0.00	0.30	70.31
1/26/2024	Golden Ocala-Golf and Residential	Golden Ocala Equestrian Land, LLC	SWFWMD 23339.050	44171.029	Forested	0.00	1.48	68.83
					TOTAL	76.71	7.88	68.83
MISSING LINK MITIGATION BANK (ERP 43044171.002 PERMIT)								
STATE LEDGER OF MITIGATION CREDITS								
Credit Type: Non-Forested								
Maximum Credits Available: 46.91								
Modification Date	Project	Client	Client Permit Number	MLMB Modification Number	Wetland Impact Type	Credits Released	Credits Used	Credits Available
4/5/2021	Initial Credit Release	MLMB	N/A	44171.003	N/A	12.51	0.00	12.51
7/30/2021	VOWL - Phase 7A Stormwater Earthworks Modification	The Villages Land Company, LLC	SWFWMD 44647.002	44171.004	Non-Forested	0.00	0.03	12.48
1/8/2022	Lisbon Sand Mine	Blue Water Industries	FDEP 403769-001	44171.005	Non-Forested	0.00	2.70	9.78
1/24/2022	Sunset Lake Estates	Stanley Martin Homes, LLC	SJRWMD 165689-1	44171.006	Non-Forested	0.00	0.51	9.27
3/10/2022	Fox Pointe at Rivers Edge	Fox Pointe of Leesburg LLC	SJRWMD 167729-1	44171.007	Non-Forested	0.00	0.10	9.17
3/14/2022	Phase IV of the Foothills of Mount Dora	Pulte Home Corporation	Orange County CAL-21-08-046	44171.008	Non-Forested	0.00	0.09	9.08
4/13/2022	The Ridge PD - Mass Grading	Apopka Centerline Development LLC	SJRWMD 171240-1	44171.009	Non-Forested	0.00	3.81	5.27
6/2/2022	The Ridge PD - Mass Grading Non-Compliance Resolution	Apopka Centerline Development LLC	SJRWMD 171240-1 & 1449714	44171.010	Non-Forested	0.00	1.42	3.85
6/17/2022	Whitemarsh	TLC Whitemarsh, LLC	SJRWMD 157139-2	44171.011	Non-Forested	0.00	1.19	2.66
7/26/2022	Post-Construction Credit Release	MLMB	N/A	44171.013	N/A	7.29	0.00	9.95
8/25/2022	Bowers Boat Ramp	Ned Bowers	Orange County CAL-21-11-068	44171.014	Non-Forested	0.00	0.02	9.93
11/16/2022	Magnolia Pointe - Mass Grading Phase 1	Forestar Real Estate Group Inc	SJRWMD 181208-1	44171.016	Non-Forested	0.00	0.11	9.82
12/21/2022	Waterside on Johns Lake-Phase 2	Waterside on Johns's Lake Community Association, Inc.	SJRWMD 130087-31	44171.017	Non-Forested	0.00	0.01	9.81
5/9/2023	Lake Lilly Apartments Private Access Drive	Lake Lilly Professional Center Property Owners Association, Inc.	SJRWMD 206868	44171.019	Non-Forested	0.00	0.06	9.75
5/16/2023	Apopka Business Center	TC Florida Development, Inc.	SJRWMD 178550-2	44171.020	Non-Forested	0.00	0.06	9.69
5/31/2023	Winter Groves	Pulte Home Company, LLC	SJRWMD 184625-2	44171.021	Non-Forested	0.00	0.06	9.63
8/2/2023	Golden Ocala WEC - Pond 4 Mass Grading	Equestrian Operations, LLC	SWFWMD 23339.049	44171.025	Non-Forested	0.00	0.20	9.43
9/15/2023	Village of Loch Leven Parcel 1	Park Squares Enterprises, LLC	SJRWMD 1943417	44171.027	Non-Forested	0.00	2.22	7.21
10/17/2023	Post-Construction Credit Release-No. 2	MLMB	N/A	44171.026	Non-Forested	2.43	0.00	9.64
10/20/2023	Tranquility Townhomes	Oak Ridge at Tranquility, LLC	SJRWMD 194599-1	44171.028	Non-Forested	0.00	0.33	9.31
3/1/2024	Avalon Ridge ROW Entrance	Park Squares Enterprises, LLC	SJRWMD 150691-4	44171.031	Non-Forested	0.00	0.03	9.28
					TOTAL	22.23	12.95	9.28

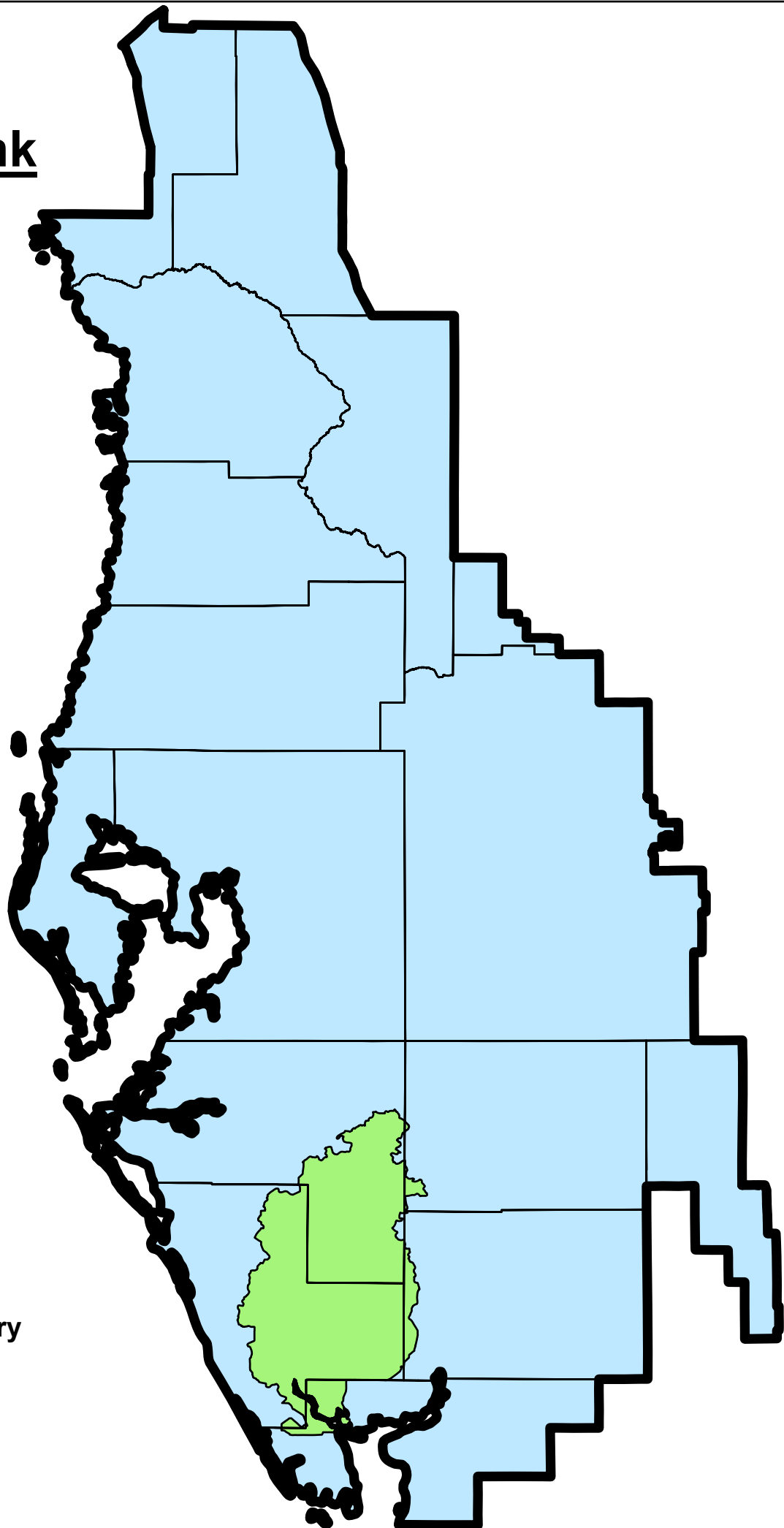
Pamela Harris
Authorized Agent



Date: 3/1/2024

Myakka Mitigation Bank

-  Service Area Boundary
-  County Boundary
-  SWFWMD Boundary



MYAKKA MITIGATION BANK
 LEDGER OF MITIGATION CREDITS
 Credit Type: Hydric Hammock Credits
 Total Potential Credits 98.76

Modification Date	Permit Modificaiton Number	Source of Credits (if crediting)	Entity Using Credits (if debiting)	Permit Number of Credit User (if debiting)	Credits Currently Available	Credits Added (If crediting)	Credits Used (if debiting)	Credit Balance
3/8/2005	43003997.006	Polygon 6	Myakka Mit Bank - Initial Release	N/A	0.00	11.15	0.00	11.15
4/4/2007	43003997.017	N/A	Benderson - Desoto Road	44025469.004	11.15	0.00	0.30	10.85
5/30/2007	43003997.018	N/A	Sarasota County Fruitville Rd.	43030721	10.85	0.00	1.18	9.67
2/20/2008	43003997.021	N/A	Benderson - Cocoplum Village Shops	43032133.001	9.67	0.00	0.36	9.31
3/17/2010	43003997.025	N/A	Peace River Manasota River Water Supply Authority	58-0294167-001	9.31	0.00	0.02	9.29
3/17/2010	43003997.026	N/A	Florida Gas Transmission Company	43-0293015-001	9.29	0.00	0.42	8.87
9/28/2011	43003997.031	N/A	G2 Pro Ventures, LLC	44035596.000	8.87	0.00	0.06	8.81
9/28/2011	43003997.032	N/A	G2 Pro Ventures, LLC	44035596.001	8.81	0.00	0.32	8.49
4/10/2013	43003997.035	N/A	Florida Department of Transportation	43034226.002	8.49	0.00	0.37	8.12
8/18/2014	43003997.037	N/A	Caribbean Bay Mortgage Lender, LLC	43041711.000	8.12	0.00	0.12	8.00
11/14/2014	43003997.038	N/A	Florida Department of Transportation	43041761.000	8.00	0.00	0.53	7.47
7/28/2016	43003997.042	N/A	Marsh Creek Holdings, Ltd c/o National Land Management, Inc.	43041840	7.47	0.00	0.20	7.27
12/14/2017	43003997.047	Polygon 6	Myakka Mitbank - Release	N/A	7.27	50.21	0.00	57.48
11/15/2018	43003997.050	N/A	Peace River Manasota Water Supply Authority	0361143-001 EI	57.48	0.00	0.07	57.41
11/26/2019	43003997.051	N/A	Biscayne Planned Development	43042512	57.41	0.00	0.33	57.08
11/3/2020	43003997.057	N/A	Toscana Isles	43012290.03	57.08	0.00	0.02	57.06
1/4/2021	43003997.060	N/A	Villages E Master Infrastructure - Manasota Beach Ranchlands, LLLP	43032522.043	57.06	0.00	0.40	56.66
8/10/2021	43003997.063	N/A	Lennar Homes - Biscayne Landing	43042512.003	56.66	0.00	0.25	56.41
9/23/2021	43003997.064	N/A	SR 72 from Big Slough to DeSoto CL (FPDO 441559-1)	4301847.001	56.41	0.00	0.13	56.28
5/31/2022	43003997.069	NA	Hampton Manor Premier	43045201.000	56.28	0.00	0.44	55.84
7/7/2022	43003997.070	NA	Arbor Oaks fka Woodlands Parcel D	43025006.055	55.84	0.00	1.43	54.41
1/20/2023	43003997.075	NA	7985 North Leewyn Ave	0288314-002 EI	54.41	0.00	0.06	54.35
	43003997.081	Polygon 6 and 7	Myakka Mitbank - Release	N/A	54.35	36.98	0.00	91.33
Total						98.34	7.01	91.33

Wade Waltmyer

Wade Waltmyer

MYAKKA MITIGATION BANK
LEDGER OF MITIGATION CREDITS
Credit Type: Marsh
Total Potential Credits 125.83

Modification Date	Permit Modification Number	Source of Credits (if crediting)	Entity Using Credits (if debiting)	Permit Number of Credit User (if debiting)	Credits Currently Available	Credits Added (If crediting)	Credits Used (if debiting)	Credit Balance
11/12/2004	43003997.006	Polygons 1, 2, and 5	Myakka Mit Bank - Initial Release	NA	0.00	27.05	0.00	27.05
4/6/2005	43003997.007	N/A	Mark Borinsky - Borinsky Pond	CO SWF 04-33	27.05	0.00	0.61	26.44
2/23/2005	43003997.008	N/A	Frank Menke - Sumter Crossing Shopping Center	43027461.000	26.44	0.00	2.50	23.94
5/11/2005	43003997.009	N/A	Myakka Mit Bank - Construction Impact	43003977.01	23.94	0.00	0.49	23.45
3/28/2005	43003997.010	N/A	VC Land Development - Villas of Sabal Trace Phase II	43003997.010	23.45	0.00	0.74	22.71
2/17/2006	43003997.011	N/A	Frank Menke - Central Parkway Master Drainage Plan, Phase I	43027962.000	22.71	0.00	4.75	17.96
1/11/2007	43003997.012	N/A	Myakka Mit Bank - Administrative Update	NA	17.96	0.00	0.00	17.96
4/4/2007	43003997.013	N/A	Victor Simontchik - Buckboard Street Project	DEP 58-0263275-001	17.96	0.00	0.12	17.84
4/4/2007	43003997.014	N/A	City of N. Port - Narramore Sports Park	43020825.001	17.84	0.00	0.84	17.00
4/4/2007	43003997.015	N/A	Bob Smithers - Smithers Commercial	44028701.000	17.00	0.00	0.04	16.96
4/4/2007	43003997.016	N/A	Peter Shippis - Villas at Charleston Park	44024958.002	16.96	0.00	0.19	16.77
7/5/2007	43003997.019	N/A	Largo Preserve, LLC - Largo Preserve	43030936.000	16.77	0.00	0.24	16.53
9/5/2007	43003997.020	N/A	Shayne King Project	DEP 58-0273324-001	16.53	0.00	0.09	16.44
2/20/2008	43003997.021	N/A	Benderson - Cocoplum Village Shops	43032133.001	16.44	0.00	0.52	15.92
3/27/2008	43003997.022	Polygons 1, 2, and 4	Myakka Mit Bank - First Success Release	N/A	15.92	32.43	0.00	48.35
10/23/2008	43003997.023	N/A	Largo Preserve, LLC - Largo Preserve	43030936.001	48.35	0.00	0.28	48.07
5/27/2009	43003997.024	N/A	Henry Jakimer & Martin Septic--Lake Charles	4412748.003	48.07	0.00	0.18	47.89
4/30/2010	43003997.027	N/A	Myakka Mitigation Bank Boardwalk	N/A	47.89	0.00	0.00	47.89
4/13/2011	43003997.028	N/A	City of Venice--Regional Integrated Loop System Phase 3A Interconnect Restoration Access Road	44021171.028	47.89	0.00	0.05	47.84
6/7/2011	43003997.030	N/A	WasteManagement Inc. of Florida - North Manatee Recycle and Disposal Facility	41-0297940-002	47.84	0.00	1.82	46.02
9/28/2011	43003997.031	N/A	G2Pro Ventures, Inc.	44035596.000	46.02	0.00	0.33	45.69
3/28/2012	43003997.033	N/A	Mr. Robert Johnson	58-0304038-002	45.69	0.00	0.04	45.65
3/8/2013	43003997.034	N/A	Myakka Dollar General	44040728.001	45.65	0.00	0.02	45.63
4/10/2013	43003997.035	N/A	Florida Department of Transportation	43034226.002	45.63	0.00	2.36	43.27
11/15/2013	43003997.036	N/A	Wilbanks Residence	44012748.004	43.27	0.00	0.07	43.20
11/14/2014	43003997.038	N/A	Florida Department of Transportation	43041761.000	43.20	0.00	0.13	43.07
2/9/2015	43003997.039	N/A	Toledo Price Plaza, LLC	43030085.004	43.07	0.00	0.40	42.67
3/18/2015	43003997.040	N/A	Florida Department of Transportation	43041761.001	42.67	0.00	3.66	39.01
7/27/2015	43003997.041	Polygon 1, 2,3, 4, and 5	Myakka Mit Bank - Release	N/A	39.01	7.96	0.00	46.97
7/28/2016	43003997.042	N/A	Marsh Creek Holdings, Ltd c/o National Land Management, Inc.	43041840	46.97	0.00	0.35	46.62
9/16/2016	43003997.043	N/A	IslandWalk Mass Grading 2015	43028524.026	46.62	0.00	0.44	46.18
11/18/2016	43003997.044	N/A	Suncoast Technical College Commercial Outparcels	43042325.000	46.18	0.00	0.84	45.34
10/10/2017	43003997.045	N/A	Stoneybrook Venice Pod J	43042923.000	45.34	0.00	0.67	44.67
10/16/2017	43003997.046	N/A	Atlanta Braves Spring Training Facility	43032522.005	44.67	0.00	4.10	40.57

MYAKKA MITIGATION BANK
 LEDGER OF MITIGATION CREDITS
 Credit Type: Marsh
 Total Potential Credits 125.83

Modification Date	Permit Modification Number	Source of Credits (if crediting)	Entity Using Credits (if debiting)	Permit Number of Credit User (if debiting)	Credits Currently Available	Credits Added (If crediting)	Credits Used (if debiting)	Credit Balance
12/14/2017	43003997.047	Polygon 2,3,4	Myakka Mitbank - Release	N/A	40.57	2.35	0.00	42.92
2/26/2018	43003997.048	N/A	Preto Blvd	43032522.007	42.92	0.00	0.13	42.79
3/20/2018	43003997.049	N/A	Southwest Wastewater Reclamation Facility	DEP '0359189.001 EI	42.79	0.00	0.17	42.62
3/10/2020	43003997.052	NA	Merlot Way, Mezzo Way, and Playmore Drive Extension (fka Segment 25)	43032522.031	42.62	0.00	0.05	42.57
3/21/2020	43003997.053	NA	Bowers Property	DEP 0379920-001 EI	42.57	0.00	0.02	42.55
5/1/2020	43003997.054	NA	Main Street Villages	43032522.025	42.55	0.00	1.32	41.23
7/14/2020	43003997.055	NA	Florida Power and Light Company	DEP 41-0380605-001-EI	41.23	0.00	0.89	40.34
10/9/2020	43003997.056	NA	Manasota Beach Ranchlands	43032522.041	40.34	0.00	0.14	40.20
12/9/2020	43003997.058	NA	Thomas Ranch Land Partners Village I, LLLP - Tortuga	43032522.024	40.20	0.00	0.14	40.06
12/9/2020	43003997.059	NA	Thomas Ranch Land Partners Village I, LLLP - Tortuga Modified Permit	43032522.032	40.06	0.00	0.18	39.88
1/4/2021	43003997.060	NA	Villages E Master Infrastructure - Manasota Beach Ranchlands, LLLP	43032522.043	39.88	0.00	0.30	39.58
7/9/2021	43003997.061	NA	Villages E Master Infrastructure Modification 1 - Manasota Beach Ranchlands, LLLP	43032522.064	39.58	0.00	1.92	37.66
7/9/2021	43003997.062	NA	Manasota Beach Ranchlands - Manasota Beach Road, Phase 1-3 Modification	43032522.056	37.66	0.00	0.11	37.55
9/23/2021	43003997.064	NA	SR 72 from Big Slough to DeSoto CL (FPDO 441559-1)	4301847.001	37.55	0.00	1.74	35.81
9/28/2021	43003997.065	NA	Playmore Drive Extension, Phase 1	43032522.057	35.81	0.00	0.41	35.40
11/9/2021	43003997.066	NA	Saddlebag Ranch - Lot 16 Culvert	43013486.005	35.40	0.00	0.02	35.38
1/21/2022	43003997.067	NA	The Woodlands Phase 1 - Mitigation Modification	43025006.053	35.38	0.00	0.05	35.33
4/4/2022	43003997.068	NA	Wellen Park Village G Residential Subdivision	43032522.085	35.33	0.00	0.51	34.82
6/9/2022	43003997.070	NA	Arbor Oaks fka Woodlands Parcel D	43025006.055	34.82	0.00	0.68	34.14
7/8/2022	43003997.071	NA	Evans Parcel	DEP 0394403-002 EI	34.14	0.00	0.12	34.02
9/8/2022	43003997.072	NA	Lake Park Estates	43041933.003	34.02	0.00	0.15	33.87
12/27/2022	43003997.073	NA	Hampton Lakes	43045572.001	33.87	0.00	0.19	33.68
12/27/2023	43003997.074	NA	Cedar Grove Phase 3	43025006.057	33.68	0.00	0.08	33.60
1/23/2023	43003997.076	NA	Wellen Park Village K Residential Subdivision	43032522.093	33.60	0.00	0.26	33.34
4/28/2023	43003997.077	NA	Bobwhite Howard Acc Culverts	425466-001 EI	33.34	0.00	0.04	33.30
5/31/2023	43003997.078	NA	Playmore Road Phase 2	43032522.109	33.30	0.00	0.57	32.73
9/1/2023	43003997.079	NA	Sarasota Memorial Hospital Wellen Park	43046588.000	32.73	0.00	4.90	27.83
12/14/2023	43003997.080	NA	The Woodlands at Panacea - Phase 2	43025006.058	27.83	0.00	0.89	26.94
	43003997.081	Polygon 1, 2,3, 5, and 7	Myakka Mitbank - Release	N/A	26.94	52.44	0.00	79.38
	43003997.082	NA	Sarasota Memorial Hospital - Sumter Boulevard	43047162.000	79.38	0.00	5.10	74.28
Total						122.23	47.95	74.28

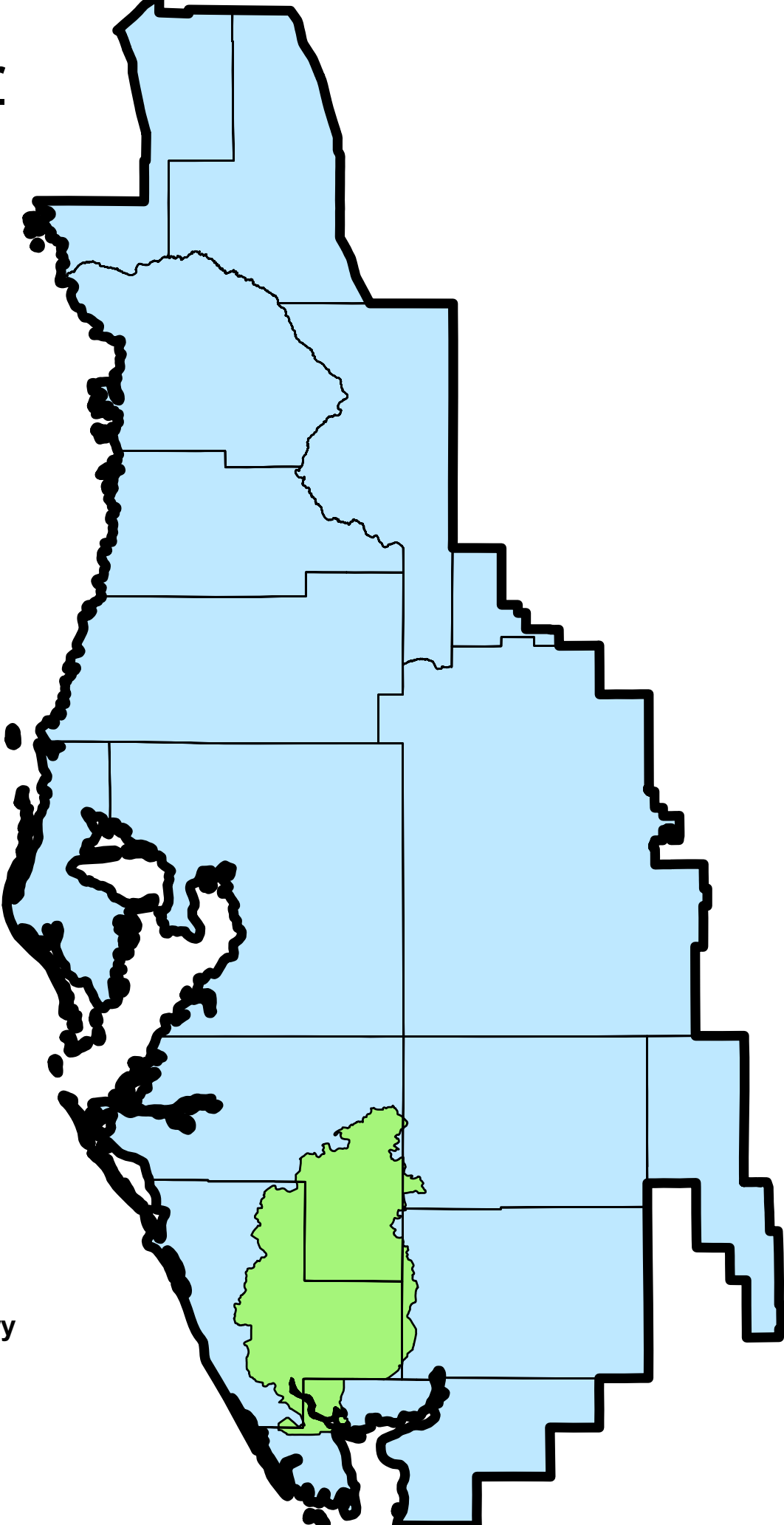
Wade WalTIMYER




Wade WalTIMYER

**Mod 0.29 is for the Weir Mod



Myakka River
ROMA



-  Service Area Boundary
-  County Boundary
-  SWFWMD Boundary

Myakka River Regional Off-Site Mitigation Area

ERP 44031937.001

Mitigation Credit Ledger

Freshwater Herbaceous Credits

Date	Permit Modification Number	Sources of Credits (if crediting)	Entity Using Credits (if debiting)	Permit Number of Credit User (if debiting)	Credits Currently Available	Credits Added (if crediting)	Credits Used (if debiting)	Credit Balance
10/15/2008	44031937.002	Recorded CE (polygons 4,6,7,9,16)	N/A	N/A	0.00	2.16	0.00	2.16
3/2/2018	44031937.004	N/A	Dona Bay Surface Water Storage Facility	43008405.008, 43008405.006	2.16	N/A	2.16	0.00
5/28/2021	44031937.005	4300405.008 Not Using	Dona Bay Surface Water Storage Facility	43008405.008, 43008405.006		2.16		2.16
5/28/2021	44031937.006	N/A	Legacy Trail Extension Segment NPC	44602.007	2.16		0.47	1.69

Date Updated: 3/2/2018

Myakka River Regional Off-Site Mitigation Area

ERP 44031937.001

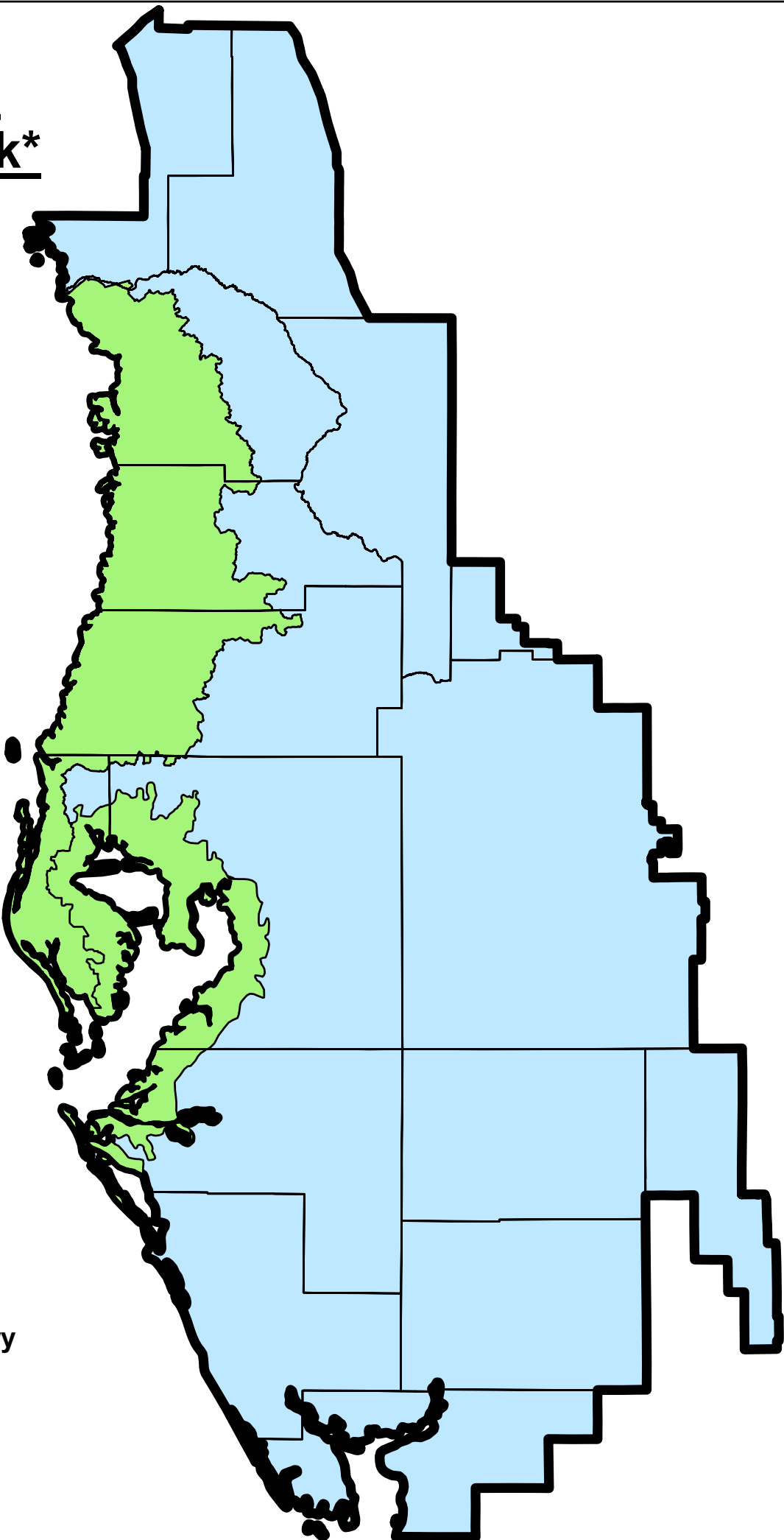
Mitigation Credit Ledger

Freshwater Forested Credits




Date	Permit Modification Number	Sources of Credits (if crediting)	Entity Using Credits (if debiting)	Permit Number of Credit User (if debiting)	Credits Currently Available	Credits Added (if crediting)	Credits Used (if debiting)	Credit Balance
10/15/2008	44031937.002	Recorded CE (polygons 8,12,14,18)	N/A	N/A	0.00	4.41	0.00	4.41
3/2/2018	44031937.004	N/A	Dona Bay Surface Water Storage Facility	43008405.008, 43008405.006	4.41	N/A	0.75	3.66
5/28/2021	44031937.005	4300405.008 Not Using	Dona Bay Surface Water Storage Facility	43008405.008, 43008405.006	3.66	0.75		4.41
5/28/2021	44031937.006	N/A	Legacy Trail Extension Segment NPC	44602.007	4.41		0.10	4.31

Date Updated: 3/2/2018

Nature Coast Mitigation Bank*



*Service Area on Tampa Bay
for Estaurine Credits only

-  Service Area Boundary
-  County Boundary
-  SWFWMD Boundary

Nature Coast Estuarine/Freshwater Mitigation Bank Updated February 5, 2024




Mitigation Credit Ledger ERP 43-042778.

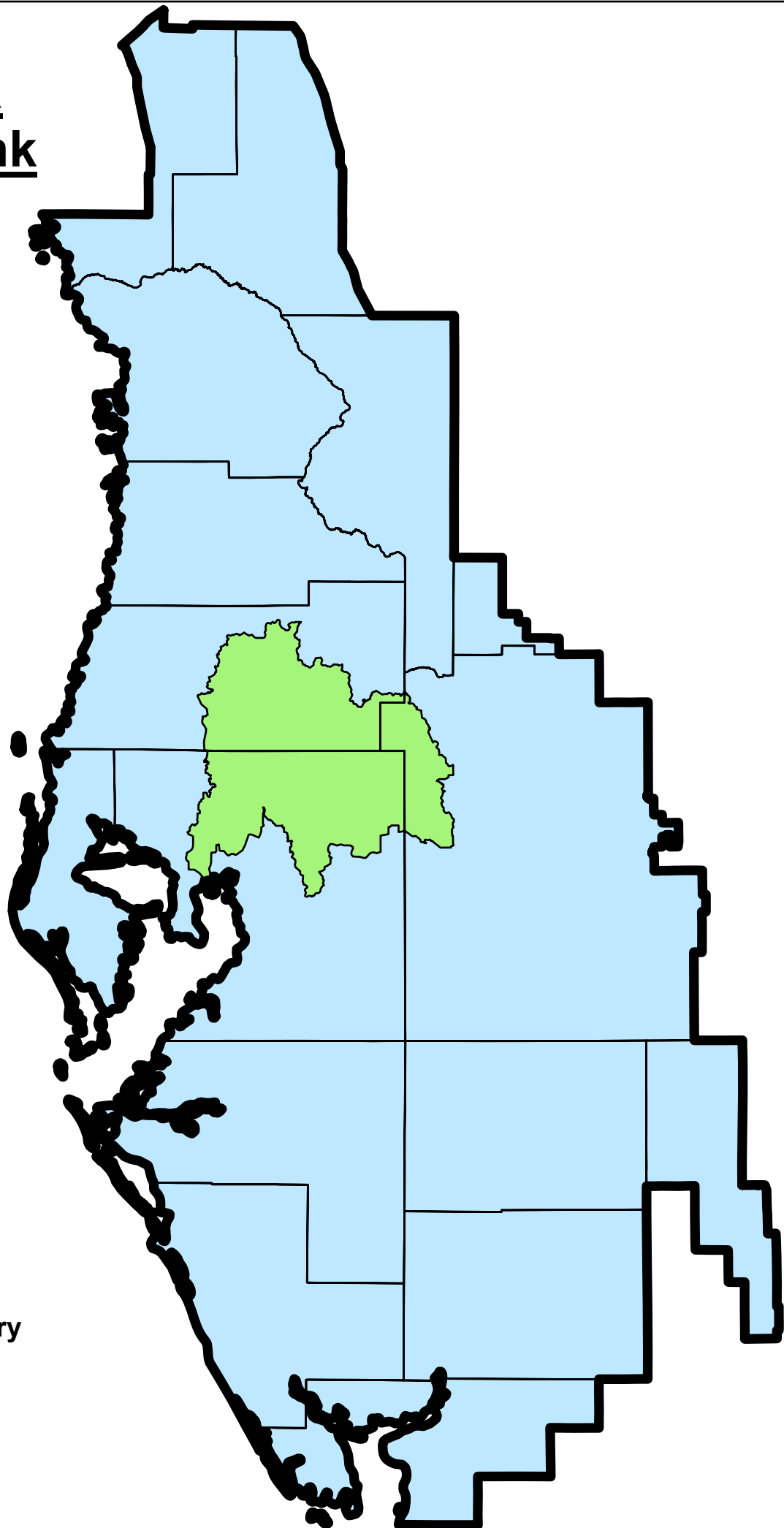
SWFWMD Issued Date	Source of Credits (Forested/NonForested)	Entity Using Credits (If Debiting)	Project Name	Project Permit No.	NCEMB Modification No.	Total Permitted Potential Credits	Credits Released (If Crediting)	Credits used (If Debiting)	Current Credit balance
	Freshwater Forested credit balance								
12/21/2017	Initial Credit Release						0.87		0.87
05_2018	Second Credit Release						3.47		4.34
01_2020	Third Credit Release						3.02		7.36
1/24/2020	Credit Purchase	City of Tarpon Springs	CRP II Tarpn Springs Meres Blvd Project	43034822				0.97	6.39
6/1/2020	Credit Purchase	Circle K Project	Circle K @SWC Gulf to Lake Hwy &Rock Crusher Road	784844				0.10	6.29
10/2/2020	Credit Purchase	Ferber Company	Smith 54 MPUD	43041732				1.63	4.66
3/1/2022	Fourth Credit Release						1.33		5.99
	Total Freshwater Forested Credits					8.69	8.69	2.70	
	Estuarine Forested credit balance								
12/21/2017	Initial Credit Release						1.27		1.27
05_2018	Second Credit Release						5.08		6.35
4/19/2018	Credit Sale	Island Club Condo	Island Club					0.05	6.30
4/19/2018	Credit Sale	Point Townhomes	Point Townhomes					0.12	6.18
01_2020	Third Credit Release						3.18		9.36
3/1/2022	Fourth Credit Release						3.18		12.54
7/21/2023	Credit Sale	Hudson Bay Developers	AquaPreserveTownhomes	43043657.001				0.01	12.53
7/21/2023	Credit Sale	Town of LongboatKey	Town of Longboat key	Consent Order OGC File No. 20-1261				0.05	12.48
7/21/2023	Credit Sale	MorganGroupDevelop	Anclote Harbor Off-Site Rdwy Improve	43013744.006				0.01	12.47
8/2/2023	Credit Sale	Appenine LLC	2600 Phillippe Parkway Safety Harbor..	43043556.001				0.03	12.44
2/5/2024	Credit Sale	Pasco Co. Facilities Managmnt	Pasco Co Fire Station No. 19	853929/FDEP:0425082-001-SFG				0.05	12.39
	Total Estuarine Forested Credits					12.71	12.71	0.32	
	Estuarine Herbaceous credit balance								
12/21/2017	Initial Credit Release						0.21		0.21
05_2018	Second Credit Release						0.85		1.06
01_2020	Third Credit Release						0.53		1.59
3/1/2022	Fourth Credit Release						0.53		2.12
8/3/2022	Credit Sale	Duke Energy	Crystal River-Bronson 230kV Transmission	38-0411156-001-EI				0.4	1.72
	Total Estuarine Herbaceous Credits					2.12	2.12	0.4	
	Freshwater Herbaceous credit balance								
12/21/2017	Initial Credit Release						0.04		0.04
05_2018	Second Credit Release						0.18		0.22
01_2020	Third Credit Release						0.22		0.44
7/10/2020	Credit Purchase	Mike Colquhoun	Creative World Project	798474				0.05	0.39
2/12/2021	Credit Purchase	ParkBlvdResidencesLLC	LIV 7950 Park Blvd Apts	43044796				0.10	0.29
7/22/2021	Credit Purchase	KB Homes	Legends Pt Phase 2	819597				0.22	0.07
9/30/2021	Credit Purchase	PinellasCoHousinAuthority	Valor Preserve Project	818794				0.06	0.01
	Total Freshwater Herbaceous Credits					0.44	0.44	0.43	
	Total					23.96	23.96	3.85	

Authorized Agent: Sharon Collins

TerraBlue Environmental, LLC *Sharon Collins*

North Tampa Mitigation Bank

-  Service Area Boundary
-  County Boundary
-  SWFWMD Boundary




North Tampa Mitigation Bank ERP 43000741.035 Credit Ledger

Forested Wetlands Credits

Date	Permit Modification Number	Source of Credits (If crediting)	Entity Using Credits (if debiting)	(if debiting)	Permit Number of Credit User (if debiting)	Credits Currently Available	Credits Added (If crediting)	Credits Used (If debiting)	Credit Balance
1/22/10	43000741.036	Preservation				0	4.36		4.36
1/22/10	43000741.036	Preservation				4.36	2.45		6.81
1/22/10	43000741.036	Preservation				6.81	2.25		9.06
1/22/10	43000741.036	Preservation				9.06	3.26		12.32
1/28/10			Florida Gas Trans Ph. VIII Expansion		43-0293015-001	12.32		2.94	9.38
3/22/10			Walgreens Store No. 13824		44004112.002	9.38		0.03	9.35
4/19/10			HIM Tampa Realty LLC/Madison Ave		HCEPC #680	9.35		0.01	9.34
10/27/11			Tampa Electric Company		29-0283058-002	9.34		0.41	8.93
10/27/11			Tampa Electric Company		29-0283058-002	8.93		0.07	8.86
2/14/12			Discount Auto Parts LLC		44015522.001	8.86		0.02	8.84
6/26/12			Hillsborough Area Regional Transit		44040894.000	8.84		0.06	8.78
6/26/12			RaceTrac Petroleum		44035182.002	8.78		0.22	8.56
11/5/12			Wiregrass S3A		43027030.060	8.56		1.41	7.15
4/22/13	43000741.053		FDOT District 7		43040738.000	7.15		3.57	3.58
5/9/13	43000741.054		CSX Zephyrhills Track Improvement		HCEPC WIA	3.58		0.12	3.46
7/9/13	43000741.055	Enhancement	Final credit release			3.46	0.33		3.79
8/13/13	43000741.056		COMPARK 75 - Lot 10		43008873.005	3.79		0.88	2.91
10/23/13	43000741.057		McDonalds Wesley Chapel		44041253.000	2.91		0.15	2.76
12/12/13	43000741.058		FDOT District 7		43040738.004	2.76		0.18	2.58
2/2/15	43000741.061		Lakeland Christian School		43010323.010	2.58		0.66	1.92
7/15/15	43000741.062		Tampa Electric Company		HCEPC # 58092	1.92		0.03	1.89
7/23/15	43000741.063		Hampton Inn, Plant City		43042076.000	1.89		0.48	1.41
11/17/15	43000741.065		City of Lakeland Public Works		43042040.000	1.41		1.02	0.39
4/14/17	43000741.067		Lakeland Logistics Center		43041987.003	0.39		0.05	0.34
4/14/17	43000741.068		Thonotosassa Crossings		43019760.005	0.34		0.26	0.08
3/26/18	43000741.069		Baxter Townhomes		43031933.003	0.08		0.03	0.05
7/29/19	43000741.070		Baxter Townhomes		43031933.004	0.05		0.02	0.03




James Brearley, manager

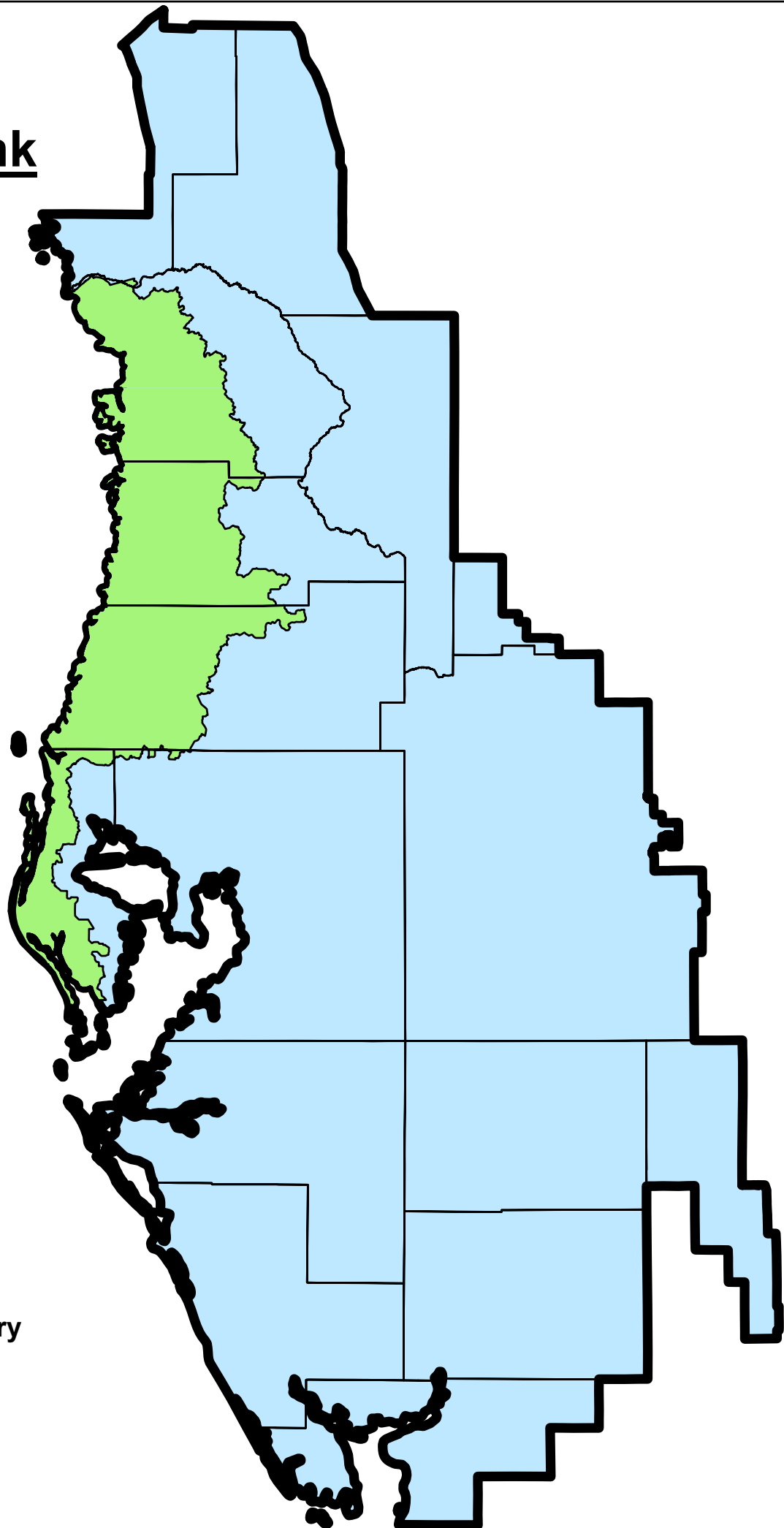


Director Initial _____

Date 7/31/19

Old Florida Mitigation Bank


-  Service Area Boundary
-  County Boundary
-  SWFWMD Boundary





OLD FLORIDA MITIGATION BANK (ERP Permit #43041425.001)
STATE LEDGER OF MITIGATION CREDITS
 Credit Type: Forested
 Maximum Credits Available: 219.60

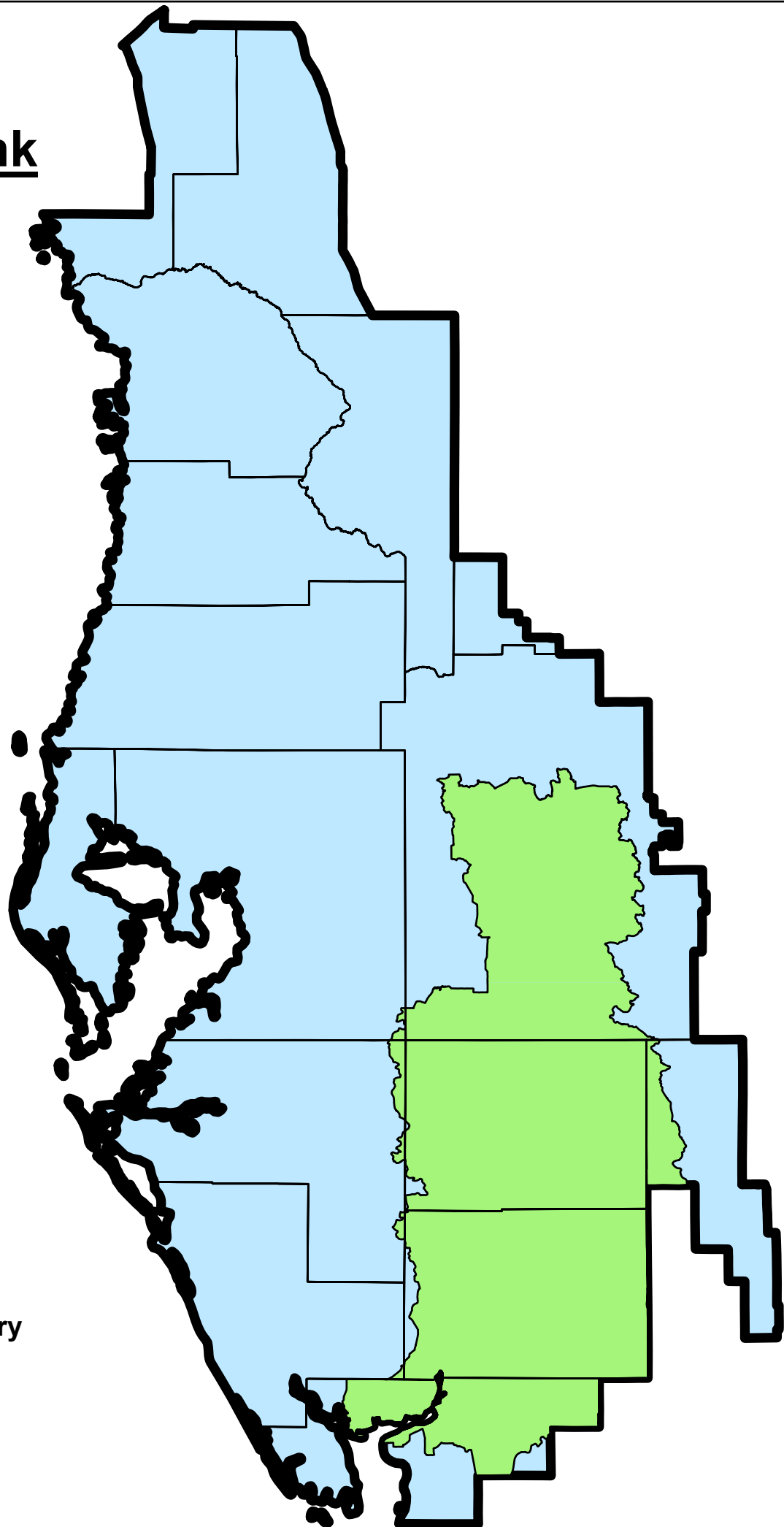
Modification Date	Project	Client	Client Permit Number	OFMB Modification Number	Wetland Impact Type	Credits Released	Credits Used	Credits Available	
7/6/2015	OFMB - Initial Preservation Release	NA	NA	43041425.002	Release	60.32	0.00	60.32	
8/24/2015	Citrus Combined Cycle Project	Duke Energy Florida, Inc.	PA77-09A3	43041425.003	Withdrawal	0.00	3.39	56.93	
6/17/2016	OFMB - Construction and Implementation Release	NA	NA	43041425.004	Release	50.31	0.00	107.24	
10/11/2016	Meres Crossing Phase III	CRP II - Tarpon Springs, LLC	43031945.007	43041425.005	Withdrawal	0.00	0.62	106.62	
11/12/2016	02050-3523 SR 44 Water Retention Area No. 1 Retrofit	Florida Department of Transportation, District 7	43042273.001	43041425.006	Withdrawal	0.00	0.14	106.48	
12/19/2016	US 19 Green Acres to Jump Ct Pond 3 Minor Modification	Florida Department of Transportation, District 7	43009590.009	43041425.007	Withdrawal	0.00	0.18	106.30	
4/10/2017	Bexley South Parcel 4 Phase 2 Mass Grading	NNP-Bexley, LLC	43013740.010	43041425.011	Withdrawal	0.00	2.51	103.79	
4/25/2017	Storage Now Largo @ SE Corner of Walsingham Rd &	Storage Now Largo, LLC	43023246.003	43041425.012	Withdrawal	0.00	0.08	103.71	
6/21/2017	OFMB - Year 1 Release	NA	NA	43041425.013	Release	21.28	0.00	124.99	
10/13/2017	US 19 Green Acres to Jump Ct Shared Use Path Addition	Florida Department of Transportation, District 7	43009590.014	43041425.015	Withdrawal	0.00	0.04	124.95	
2/7/2018	Starky Gap Trail	Florida Department of Transportation, District 7	43013055.011	43041425.017	Withdrawal	0.00	0.01	124.94	
3/28/2018	Year 2 Interim Request	NA	NA	43041425.016	Release	17.50	0.00	142.44	
4/26/2018	Bexley North Parcel 5 Mass Grading Plan	NNP-Bexley, LLC	43013740.016	43041425.020	Withdrawal	0.00	0.49	141.95	
4/27/2018	SR 44 (US 19) Jump Ct to CR 44	Florida Department of Transportation, District 7	43009590.016	43041425.021	Withdrawal	0.00	0.26	141.69	
6/4/2018	NNP-Bexley, LLC	Sunlake Boulevard Extension North of Tower Road	43013740.018	43041425.023	Withdrawal	0.00	3.85	137.84	
12/7/2018	Roy Nicholas Geraci III & Louis Geraci, LLLP et al	Long Lake Ranch East Commercial	43013843.066	43041425.025	Withdrawal	0.00	4.06	133.78	
1/9/2019	SR 45 (US 41) from Ehren Cutoff to Tower Road/Carricker Road	Florida Department of Transportation, District 7	43018030.004	43041425.027	Withdrawal	0.00	0.03	133.75	
3/18/2019	SR 52 (Schradler Highway) From Suncoast Parkway to East of US 41	Florida Department of Transportation, District 7	43042111.002	43041425.028	Withdrawal	0.00	9.17	124.58	
6/25/2019	Year 3 Interim and Year 2 Final Release	NA	NA	43041425.029	Release	12.11	0.00	136.69	
8/2/2019	Roy Nicholas Geraci III & Louis Geraci, LLLP et al	Long Lake Ranch East Commercial	43013843.072	43041425.025	Withdrawal	0.00	-0.77	137.46	
19/Dec/19	Pasco County BOCC	Ridge Road Phase 1 & II & Suncoast Parkway Int Phase 2	43018792.006	43041425.032	Withdrawal	0.00	18.60	118.86	
29/Jan/20	Dale Mabry Substation	Tampa Electric Company	29-0375826-001-EI	43041425.033	Withdrawal	0.00	0.55	118.31	
20/Apr/20	Pool construction	Robert Macchione	51-0285543-004-EI	43041425.036	Withdrawal	0.00	0.01	118.30	
4/29/2020	SR 52 (Schradler Hwy.) From Suncoast Pkwy to East of US 41 - FPID 256323-1	Florida Department of Transportation, District 7	43042111.003	43041425.037	Withdrawal	0.00	1.80	116.50	
4/29/2020	SR 55 (US 19) Hernando Cty Line to W Green Acres St (437514-1 & 437514-2)	Florida Department of Transportation, District 7	43009590.020	43041425.038	Withdrawal	0.00	1.11	115.39	
5/20/2020	Year 4 Interim and Year 4 Final Release	NA	NA	43041425.039	Release	6.81	0.00	122.20	
7/1/2020	Project Jaguar	Hayman-Fuentes Farm Land Trust	43044575.000	43041425.040	Withdrawal	0.00	3.90	118.30	
1/29/2021	North Sunlake Boulevard, Segment 1	Len-Angeline, LLC	43044257.003	43041425.047	Withdrawal	0.00	0.07	118.23	
4/30/2021	Angeline 1A, 1B, 1C, & 1D	Len-Angeline, LLC	43044257.007	43041425.050	Withdrawal	0.00	0.40	117.83	
12/20/2021	SR 45 (US 41) from N of Connerton Blvd to S of SR 52	Florida Department of Transportation, District 7	43033570.003	43041425.059	Withdrawal	0.00	5.55	112.28	
6/15/2022	Angeline Phase 1E	Len-Angeline, LLC	43044257.019	43041425.066	Withdrawal	0.00	0.06	112.22	
6/15/2022	Angeline Pasco County School Collector Road	Len-Angeline, LLC	43044257.017	43041425.067	Withdrawal	0.00	0.10	112.12	
8/26/2022	Gemini Boat Storage	Breeze Treasures, LLC	43044856.001	43041425.069	Withdrawal	0.00	0.08	112.04	
9/1/2022	North Lake Estates	GGR Holdings I, LLP	43043397.001	43041425.070	Withdrawal	0.00	0.39	111.65	
8/15/2023	Project Excalibur Phase 1C Roadway	H. Lee Moffitt Cancer Ctr & Res Institute, Inc.	43044163.007	43041425.082	Withdrawal	0.00	0.35	111.30	
8/30/2023	CMNY Transitions	CMNY Transitions, LLC	43002766.007	43041425.083	Withdrawal	0.00	0.20	111.10	
10/16/2023	Gowers Corner Mass Grading	Tibbetts Land, LLC	43043518.001	43041425.084	Withdrawal	0.00	1.15	109.95	
12/5/2023	AndreeWiltens Home	Patricia and Bjorn AndreeWiltens	51-0406841-002-EI	43041425.086	Withdrawal	0.00	0.05	109.90	
12/6/2023	Angeline County Park Access Road	Len-Angeline, LLC	43044823.002	43041425.087	Withdrawal	0.00	0.32	109.58	
12/6/2023	Ulmerton One LLC	Ulmerton One LLC	43043792.001	43041425.088	Withdrawal	0.00	0.07	109.51	
12/19/2023	Pasco County Fire and Rescue Station No. 19	Pasco County Facilities Management	43046194.000	43041425.089	Withdrawal	0.00	0.08	109.43	
2/7/2024	Hawk Longleaf, LLC	Longleaf NH4 Phases III & IV	43017575.061	43041425.091	Withdrawal	0.00	1.33	108.10	
2/13/2024	Timbergrove	Timbergrove Properties, LLC	43046008.001	43041425.092	Withdrawal	0.00	0.19	107.91	
2/21/2024	Project Excalibur Phase 1B Roadway	Moffitt Real Estate Holding Corporation	43044163.010	43041425.093	Withdrawal	0.00	0.89	107.02	
3/5/2024	Year 8 Final Release	NA	NA	43041425.090	Release	0.07	0.00	107.09	
Credit Type: Non-Forested Maximum Credits Available: 132.30						TOTAL	168.40	61.31	107.09

Modification Date	Project	Client	Client Permit Number	OFMB Modification Number	Wetland Impact Type	Credits Released	Credits Used	Credits Available
7/6/2015	OFMB - Initial Preservation Release	NA	NA	43041425.002	Release	21.27	0.00	21.27
8/24/2015	Citrus Combined Cycle Project	Duke Energy Florida, Inc.	PA77-09A3	43041425.003	Withdrawal	0.00	0.33	20.94
6/17/2016	OFMB - Construction and Implementation Release	NA	NA	43041425.004	Release	32.32	0.00	53.26
1/23/2017	Holiday Lakes Forcemain Replacement	Pasco County Utilities Department	51-0342887-001-EI	43041425.008	Withdrawal	0.00	0.37	52.89
4/10/2017	Bexley Village Drive - 1st Extension Modification	NNP-Bexley, LLC	43024788.025	43041425.010	Withdrawal	0.00	0.49	52.40
4/10/2017	Bexley South Parcel 4 Phase 2 Mass Grading	NNP-Bexley, LLC	43013740.010	43041425.011	Withdrawal	0.00	0.53	51.87
6/21/2017	OFMB - Year 1 Release	NA	NA	43041425.013	Release	3.73	0.00	55.60
10/13/2017	Honeymoon Island Spur Trail	Florida Department of Environmental Protection	43015492.01	43041425.014	Withdrawal	0.00	0.13	55.47
2/7/2018	Starky Gap Trail	Florida Department of Transportation, District 7	43013055.01	43041425.017	Withdrawal	0.00	0.95	54.52
3/28/2018	Year 2 Interim Request	NA	NA	43041425.016	Release	8.62	0.00	63.14
4/23/2018	Mitchell Ranch South	Mitchell Ranch Partnership, Ltd.	43027469.01	43041425.019	Withdrawal	0.00	0.46	62.68
4/26/2018	Bexley North Parcel 5 Mass Grading Plan	NNP-Bexley, LLC	43013740.02	43041425.020	Withdrawal	0.00	4.00	58.68
5/4/2018	DR Horton, BRS Industries	South Branch Ranch	43026611	43041425.022	Withdrawal	0.00	0.05	58.63
6/4/2018	NNP-Bexley, LLC	Sunlake Boulevard Extension North of Tower Road	43013740.02	43041425.023	Withdrawal	0.00	0.89	57.74
12/6/2018	Mitchell Ranch Partnership Limited	Mitchell 54 West Mixed Use Project	43013055.02	43041425.024	Withdrawal	0.00	6.03	51.71
12/7/2018	Roy Nicholas Geraci III & Louis Geraci, LLLP et al	Long Lake Ranch East Commercial	43013843.066	43041425.025	Withdrawal	0.00	1.17	50.54
12/28/2018	Duke Energy Florida, LLC	Largo Substation Expansion/CEE	52-0368989-001-EI	43041425.026	Withdrawal	0.00	0.13	50.41
1/9/2019	SR 45 (US 41) from Ehren Cutoff to Tower Road/Carricker Road	Florida Department of Transportation, District 7	43018030.004	43041425.027	Withdrawal	0.00	0.01	50.40
3/18/2019	SR 52 (Schradler Highway) From Suncoast Parkway to East of US 41	Florida Department of Transportation, District 7	43042111.002	43041425.028	Withdrawal	0.00	2.37	48.03
6/25/2019	Year 2 Final Release	NA	NA	43041425.029	Release	3.07	0.00	51.10
8/2/2019	Roy Nicholas Geraci III & Louis Geraci, LLLP et al	Long Lake Ranch East Commercial	43013843.072	43041425.025	Withdrawal	0.00	-0.40	51.50
19/Dec/19	Pasco County BOCC	Ridge Road Phase 1 & II & Suncoast Parkway Int Phase 2	43018792.006	43041425.032	Withdrawal	0.00	2.73	48.77
21/Feb/20	Lennar Homes LLC	Connerton 208/209 MB Mod	43023534.055	43041425.034	Withdrawal	0.00	0.58	48.19
12/Mar/20	Bainbridge Communities Acquisition III, LLC	Bainbridge - Sunlake Apartments	43023781.058	43041425.035	Withdrawal	0.00	0.77	47.42
4/29/2020	SR 52 (Schradler Hwy.) From Suncoast Pkwy to East of US 41 - FPID 256323-1	Florida Department of Transportation, District 7	43042111.003	43041425.037	Withdrawal	0.00	0.22	47.20
4/29/2020	SR 55 (US 19) Hernando Cty Line to W Green Acres St (437514-1 & 437514-2)	Florida Department of Transportation, District 7	43009590.020	43041425.038	Withdrawal	0.00	0.44	46.76
5/20/2020	Year 4 Interim and Year 4 Final Release	NA	NA	43041425.039	Release	47.87	0.00	94.63

7/1/2020	Project Jaguar	Hayman-Fuentes Farm Land Trust	43044575.000	43041425.040	Withdrawal	0.00	0.76	93.87
7/2/2020	Asbel Road Extension	Pasco County Board of County Commissioners	43009892.009	43041425.041	Withdrawal	0.00	0.01	93.86
9/9/2020	FDEP - Werner Boyce - Salt Springs State Park	Florida Dept Of Environmental Protection	43022532.007	43041425.042	Withdrawal	0.00	0.02	93.84
9/15/2020	US41@Roachs Run	Hagman Groves, Inc.	43033962.002	43041425.043	Withdrawal	0.00	0.48	93.36
11/2/2020	McAlpin Excavation	Ken McAlpin	43029915.002	43041425.045	Withdrawal	0.00	0.27	93.09
12/10/2020	RBR Properties of West Florida, LLC	PAW Materials	43043588.001	43041425.044	Withdrawal	0.00	0.11	92.98
1/13/2021	7-Eleven US41 & Connerton Modification	PV-Ridgeconn, LLC	43044407.001	43041425.046	Withdrawal	0.00	0.49	92.49
3/31/2021	North Sunlake Boulevard, Segment 3	Len-Angeline, LLC	43044257.010	43041425.048	Withdrawal	0.00	0.99	91.50
4/27/2021	Year 5 Final Release	NA	NA	43041425.049	Release	12.77	0.00	104.27
4/30/2021	Angeline 1A, 1B, 1C, & 1D	Len-Angeline, LLC	43044257.007	43041425.050	Withdrawal	0.00	0.03	104.24
5/17/2021	Oyster Bayou Cottages	Oyster Bayou Management LLC	43044257.007	43041425.051	Withdrawal	0.00	0.04	104.20
8/18/2021	Sandridge Mass Grading	Sandridge Commercial, LLC	43045173.001	43041425.053	Withdrawal	0.00	0.07	104.13
8/24/2021	Campbell US 52 Property, LLC	Conner Crossing	43044861.001	43041425.054	Withdrawal	0.00	0.07	104.06
10/14/2021	Belleair County Club: West Course Modifications	Belleview Biltmore County Club Corp	43019267.010	43041425.056	Withdrawal	0.00	0.11	103.95
11/8/2021	Connerton Village 2 Parcel 219	Lennar Homes, LLC	43023534.054	43041425.057	Withdrawal	0.00	0.94	103.01
11/17/2021	Angeline Phase 3A, 3B-1, 3B-2 & 3C	Len-Angeline, LLC	43044257.01	43041425.058	Withdrawal	0.00	0.02	102.99
12/20/2021	SR 45 (US 41) from N of Connerton Blvd to S of SR 52	Florida Department of Transportation, District 7	43033570	43041425.059	Withdrawal	0.00	2.21	100.78
12/22/2021	Crystal River Airport - Runway 9-27 Rehabilitation	Citrus County Board of County Commissioners	43004276.024	43041425.060	Withdrawal	0.00	0.15	100.63
1/18/2022	The Townes at Little Lake Thomas	AG Essential Housing Multi State 1, LLC	43044333.001	43041425.061	Withdrawal	0.00	0.33	100.30
3/1/2022	Law Property	Pulte Home Company, LLC	43045422.000	43041425.062	Withdrawal	0.00	0.98	99.32
3/11/2022	Hays Road	Hays Road Project, LLC	43044815.001	43041425.063	Withdrawal	0.00	0.73	98.59
3/21/2022	Lake Hideaway Subdivision Ph 1A & B	Lake Hideaway Trust	43030839.003	43041425.064	Withdrawal	0.00	0.08	98.51
6/20/2022	Old Florida Mitigation Bank - Credit Release	NA	NA	43041425.065	Release	0.43	0.00	98.94
6/15/2022	Angeline Pasco County School Collector Road	Len-Angeline, LLC	43044257.027	43041425.067	Withdrawal	0.00	0.09	98.85
7/26/2022	DR Horton	Salem Townhomes	43045516.001	43041425.068	Withdrawal	0.00	2.36	96.49
10/5/2022	Connerton Village 3 Active Adult Phase 1	Lennar Homes, LLC	43023534.061	43041425.071	Withdrawal	0.00	1.28	95.21
11/7/2022	Deerbrook Subdivision Phases 1 & 2	SK Deerbrook, LLC	43044662.001	43041425.072	Withdrawal	0.00	2.08	93.13
11/18/2022	Suncoast/SR 54	NCJ Investment Company	43041171.003	43041425.073	Withdrawal	0.00	0.37	92.76
11/18/2022	142nd Avenue Apartments	RC Largo Apartments LLC	43014982.001	43041425.074	Withdrawal	0.00	0.20	92.56
11/18/2022	Pasco Jail Expansion	Pasco County Facilities Management	43005828.010	43041425.075	Withdrawal	0.00	1.38	91.18
3/24/2023	Millpond - JSF FL-54 New Port Richey	JSF Management of SC, LLC	43005828.010	43041425.076	Withdrawal	0.00	0.15	91.03
6/9/2023	New Port Corners Phases 1A & 1B Mass Grade	Lennar Homes, LLC	43044703.001	43041425.077	Withdrawal	0.00	0.74	90.29
6/26/2023	Angeline Phase 4A & 4B	Len-Angeline LLC	43044257.023	43041425.078	Withdrawal	0.00	0.38	89.91
6/27/2023	Angeline Phase 4C-4F	Len-Angeline, LLC	43044257.035	43041425.079	Withdrawal	0.00	0.46	89.45
7/4/2023	Joy Subdivision	MI Homes of Tampa, LLC	43028996.002	43041425.080	Withdrawal	0.00	0.60	88.85
7/27/2023	Meadow Oaks Parcel J, S, T & U	Hudson Meadows, LLC	43044890.001	43041425.081	Withdrawal	0.00	0.26	88.59
10/16/2023	Gowers Currier Mass Grading	Tibbetts Land, LLC	43043518.001	43041425.084	Withdrawal	0.00	0.01	88.58
11/17/2023	Pasco County School Site "LL" K-8 Campus	District School Board of Pasco County	43041732.018	43041425.085	Withdrawal	0.00	0.09	88.49
12/6/2023	Angeline County Park Access Road	Len-Angeline, LLC	43044823.002	43041425.087	Withdrawal	0.00	0.09	88.40
2/21/2024	Project Excalibur Phase 1B Roadway	Moffitt Real Estate Holding Corporation	43044163.010	43041425.093	Withdrawal	0.00	0.07	88.33
					TOTAL	130.08	41.75	88.33
 Joseph Williams, Assistant Dir Markets		Director Initial		Date				

Peace River Mitigation Bank

-  Service Area Boundary
-  County Boundary
-  SWFWMD Boundary



Peace River Mitigation Bank
SWFMD LEDGER OF MITIGATION CREDITS
Maximum Credits Available: 137.82

Table with columns: Contract/Mod Date, Project Name, Entity Purchasing Credits, Purchaser's Permit Number, PRMB Modification Number, Credits Currently Available, Credits Added (if crediting), Credits Used (if debiting), Credit Balance. The table contains numerous rows detailing individual credit transactions, including dates, project names, and associated credit values.

*1.09 credits resulting from the reduction of wetland impacts associated with permit 43007112.003 has been utilized for permit 43013044.010

Joseph Williams
Director Markets

JW
Director Initial Date 1/17/2024

Razorback
Mitigation Bank




RAZORBACK MITIGATION BANK (ERP Permit # 43045524.000)
STATE LEDGER OF MITIGATION CREDITS
Credit Type: Forested
Maximum Credits Available: 48.94

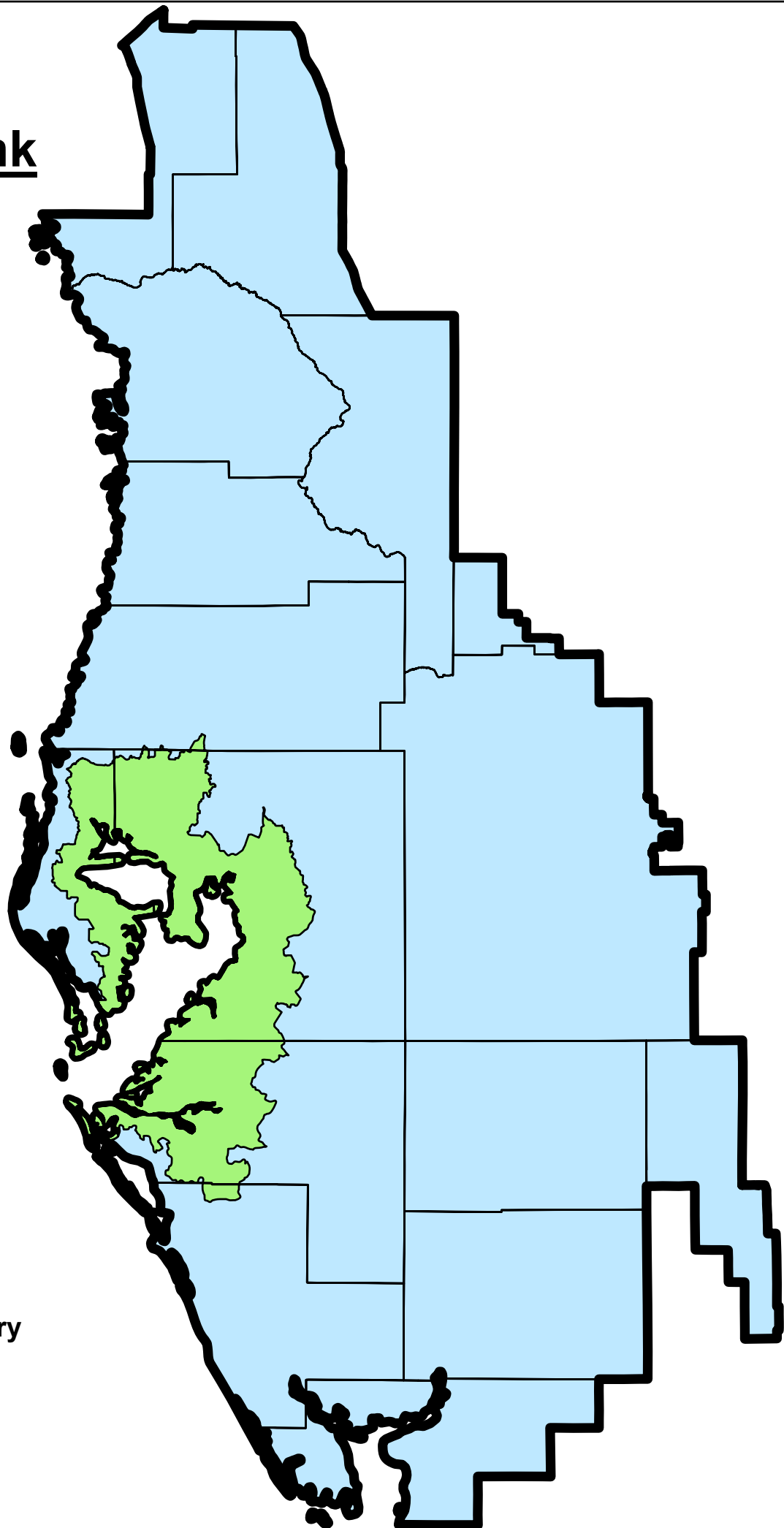
Modification Date	Project	Client	Client Permit Number	RZMB Modification Number	Wetland Impact Type	Credits Released	Credits Used	Credits Available
5/16/2023	Initial Credit Release			43045524.001		2.10	0.00	2.10
						0.00	0.00	2.10
						0.00	0.00	2.10
						0.00	0.00	2.10
						0.00	0.00	2.10
						0.00	0.00	2.10
						0.00	0.00	2.10
						0.00	0.00	2.10
						0.00	0.00	2.10
						0.00	0.00	2.10
						0.00	0.00	2.10
						0.00	0.00	2.10
						0.00	0.00	2.10
						0.00	0.00	2.10
						0.00	0.00	2.10
						0.00	0.00	2.10
						0.00	0.00	2.10
						0.00	0.00	2.10
						0.00	0.00	2.10
						0.00	0.00	2.10
					TOTAL	2.10	0.00	2.10

Credit Type: Non-Forested
Maximum Credits Available: 63.38

5/16/2023	Initial Credit Release			43045524.001		5.80	0.00	5.80
						0.00	0.00	5.80
						0.00	0.00	5.80
						0.00	0.00	5.80
						0.00	0.00	5.80
						0.00	0.00	5.80
						0.00	0.00	5.80
						0.00	0.00	5.80
						0.00	0.00	5.80
						0.00	0.00	5.80
						0.00	0.00	5.80
						0.00	0.00	5.80
						0.00	0.00	5.80
						0.00	0.00	5.80
						0.00	0.00	5.80
						0.00	0.00	5.80
						0.00	0.00	5.80
						0.00	0.00	5.80
					TOTAL	5.80	0.00	5.80

Tampa Bay Mitigation Bank

-  Service Area Boundary
-  County Boundary
-  SWFWMD Boundary





Tampa Bay Mitigation Bank
 ERP 43020546.042
 Mitigation Credit Ledger




Date	Permit Modification Number	Source of Credits (If Crediting)	Entity Using Credits (If Debiting)	Project Name	Permit Number of Credit User (If Debiting)	Permitted Credits	Credits Currently Available	Credits Added (If Crediting)	Credits Used (If Debiting)	Credit Balance
	44020546.010	Tidal Forest Creation				2.35	2.35			2.35
3/8/11	43020546.012		City of St. Petersburg	Maximo Park	ERP 639897.0000				0.10	2.25
4/12/11	43020546.013		Manatee County	Emerson Point Trail	ERP 44011222.003				0.56	1.69
7/25/12	43020546.023		FDOT	SR888- W of 38thst to W of I275	ERP 43015745.002				0.07	1.62
12/13/12	43020546.024	Convert Marsh to Forested						3.33		4.95
11/27/13	43020546.031		Land Trust 97-12	Land Trust 97-12 Mangroves	FDEP ERP 41-0288950-002				0.30	4.65
6/16/14	43020546.037		FDOT	US 41 from 27th Avenue to East 10th Avenue	ERP 43041528.000				0.02	4.63
9/26/14	43020546.043		Manatee County Public Works	Bridge over the Manatee River at Fort Hamer Road	ERP 43041367.001				1.30	3.33
1/22/15	43020546.048		Tampa Port Services, LLC	4873 Port Sutton Road, Tampa, Florida 33619	FDEP ERP 29-0156173-003				0.10	3.23
1/23/15	43020546.049		Pinellas County	PIE Tier 2 Stormwater Improvements	ERP 43001557.052				0.07	3.16
3/2/15	43020546.050		Tampa Yacht and Country Club	Marina Reconfiguration	FDEP ERP 29-0224450-007				0.10	3.06
3/30/15	43020546.053		FDOT	SR 789 - 27th Street to SR 64	ERP 43041896.000				0.10	2.96
3/31/15	43020546.054		FDOT	SR 595 S of Curlew Rd to N of Whisper Lake Rd	ERP 43041524.002				0.01	2.95
6/16/15	43020546.057	Convert Marsh to Forested						1.94		4.89
6/22/15	43020546.059		Esplanade on the Bay HOA	Esplanade on the Bay HOA - Mangrove Trimming					0.16	4.73
8/31/15	43020546.061		Land Trust #97-12	Single Family Homes at Harbor Sound	ERP 43041746.000				0.90	3.83
9/28/15	43020546.062		Florida Gas Transmission Company, LLC	St. Pete Lateral Relocation	FDEP ERP 52-0334078-001				0.16	3.67
12/8/15	43020546.067		Port Tampa Bay	Hillsborough County Sheriff's Office Command Center - Phase II	FDEP 29-0221454-005				0.03	3.64
12/23/15	43020546.068		Seahorse Landing Condominium Association, Inc.	Mangrove Trimming	FDEP 38-339136-001-MA				0.03	3.61
1/14/16	43020546.069		Tampa Electric Company	Cypress Skyway Pole Replacement	FDEP 29-0306239-004				0.10	3.51
8/11/16	43020546.077		Charles Connor	Charles Connor Shoreline Project	FDEP 41-0326604-003-EI				0.03	3.48
8/29/16	43020546.078		FDOT	FDOT I-275 from S of Gandy Blvd to N of 4th St N FPID 424501-2-52-01	ERP 49042548.000				0.06	3.42
8/30/16	43020546.079		FDOT	SR 686 (Roosevelt Blvd) at CR 511 (49th St N) (FPID 256996-1)	ERP 43040245.002				0.10	3.32
9/1/16	43020546.080		FDOT	US 41 from 27th Avenue to East 10th Avenue	ERP 43041528.001				0.09	3.23
10/5/16	43020546.081		Georgetown (Tampa) ASLI VI, L.L.L.P.	Georgetown Canal Improvements (FKA Westshore Beach Club)	ERP 43030709.002				1.57	1.66
12/8/16	43020546.084		FDOT	FDOT U.S. 19 (S.R. 55) (34th Street South) Drainage Canal	ERP 43042538.000				0.08	1.58
3/15/17	43020546.090		Beasley Family Towers, LLC	Tampa AM	ERP 43042597.000				0.19	1.39
4/7/17	43020546.091		NAIDIP Tampa Bay, LLC	Rocky Point Apartments	ERP 43012905.003				0.01	1.38
4/7/17	43020546.092		Bermuda Bay Associates, LLC	The Pointe on Westshore	ERP 43042629.000				0.68	0.70
4/25/17	43020546.093		Tampa Hillsborough Expressway Authority	Salmon West Extension (THEA Project No. O-16-01515)	ERP 43011759.004				0.04	0.66
7/25/17	43020546.096		FDOT	FDOT SR 64 from Martinique Drive to East of 107TH CT West 435136-1	ERP 43042983.000				0.05	0.61
11/21/17	43020546.102		FDOT	Bayway Structure E/SR 679	ERP 43023803.004				0.18	0.43
11/30/17	43020546.103		MacDill AFB	USAR Aviation Support Facility at MacDill AFB	ERP 43014123.123				0.01	0.42
5/4/18	43020546.112		Lennar Homes, LLC	Hurley Property	ERP 43043054.001				0.39	0.03
	44020546.010	Tidal Marsh Creation				25.11	25.11			25.11
3/8/11	43020546.012		RKH Properties, LLC	Cypress Street Office Park	ERP 638952.002				0.39	24.72
4/12/11	43020546.013		Manatee County	Emerson Point Trail	ERP 44011222.003				0.11	24.61
5/26/11	43020546.014		Tampa Port Authority	Berth 222	ERP 0297392-001-BI				0.26	24.35
12/13/12	43020546.024	Convert Marsh to Forested						-3.89		20.46
9/26/14	43020546.043		Manatee County Public Works	Bridge over the Manatee River at Fort Hamer Road	ERP 43041367.001				0.30	20.16
6/11/15	43020546.058		City of Clearwater	Bayshore Boulevard Pedestrian Trail	ERP 43041881.000				0.12	20.04
6/16/15	43020546.057	Convert Marsh to Forested						-2.07		17.97
8/25/15	43020546.060		FDOT	CR 361 Shared Path and Keaton Beach Coastal Park	ERP-123-22246-1				0.52	17.45
7/1/16	43020546.076		City of St. Petersburg	Clam Bayou Nature Park	FDEP Mod 52-0170494-013				0.04	17.41
10/5/16	43020546.081		Georgetown (Tampa) ASLI VI, L.L.L.P.	Georgetown Canal Improvements (FKA Westshore Beach Club)	ERP 43030709.002				0.15	17.26
4/7/17	43020546.092		Bermuda Bay Associates, LLC	The Pointe on Westshore	ERP 43042629.000				0.32	16.94
11/21/17	43020546.102		FDOT	Bayway Structure E/SR 679	ERP 43023803.004				0.03	16.91
5/4/18	43020546.112		Lennar Homes, LLC	Hurley Property	ERP 43043054.001				0.25	16.66

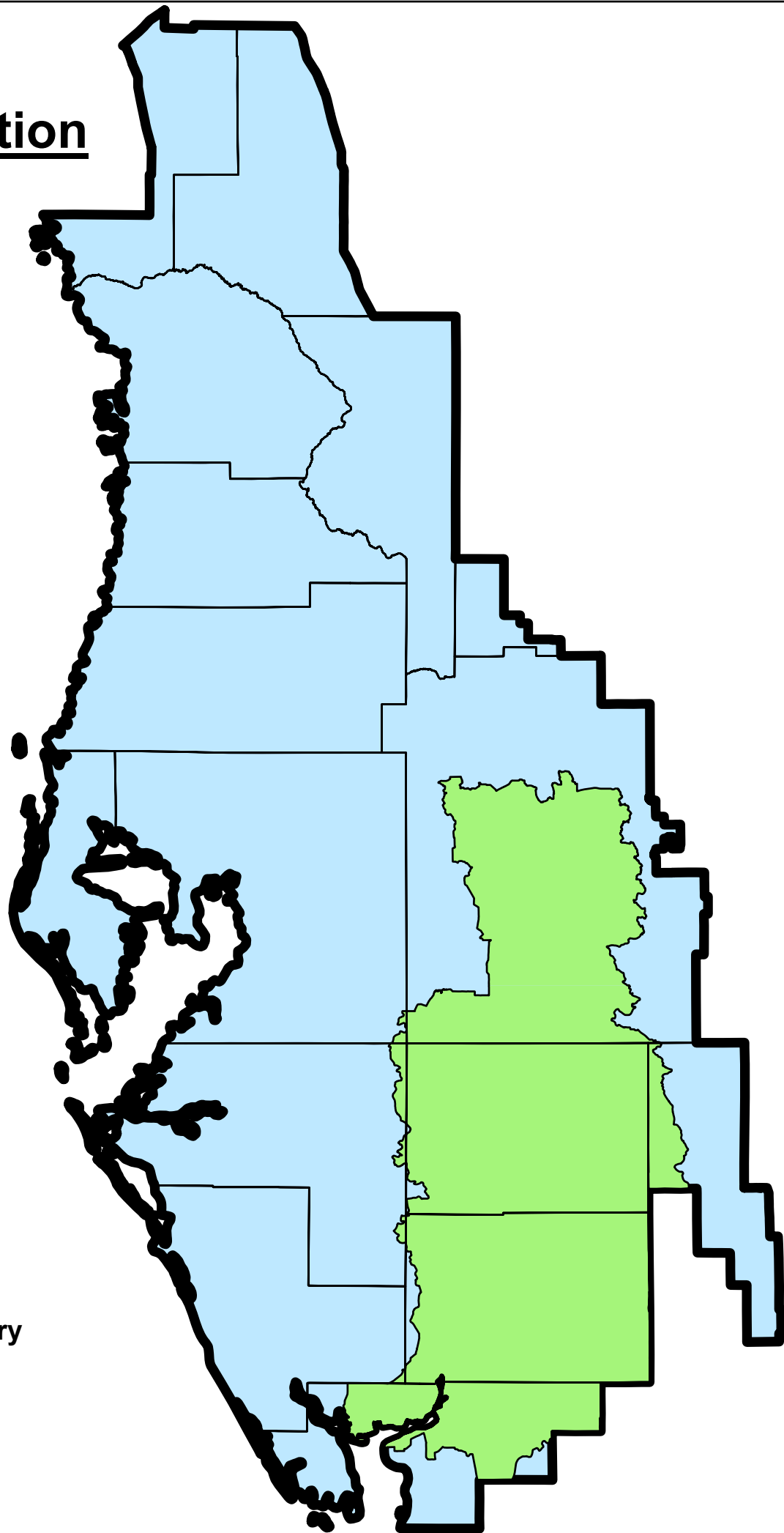
5/22/18	43020546.113	Duke Energy Florida	Northeast Underground (BNUG) #9 Access Crossing	FDEP ERP 52-0360301-001-EI					0.01	16.65
7/3/18	43020546.118		44th Ave E (45th St Ave Plaza E)	Manatee County	ERP 43035341.009				0.21	16.44
9/24/18	43020546.123		Shell Point Phase 1 & Mass Grading	Shell Point Ruskin, LLC	ERP 43029575.002				0.04	16.40
3/4/19	43020546.129		Convention Center Hotel Projec	BACC Hotel, LLC	ERP 43027300.003				0.29	16.11
8/19/19	43020546.140		Tampa Port Services, LLC	4873 Port Sutton Road, Tampa, Florida 33619	FDEP ERP 29-0156173-006-EI				0.10	16.01
11/19/19	43020646.145		FDOT	I-275 from S of Gandy Blvd to N of 4th Street N	ERP 43042548.002				0.09	15.92
5/29/20	43020646.150		Bainbridge Companies, LLC	Bainbridge Bayview	ERP 43044011.000				0.01	15.91
10/27/20	43020546.156		Chris Eveland	2215 Miguel Bay Drive	FDEP ERP 41-0377240-002-EI				0.01	15.90
8/3/22	43020546.179		BDG Big Bend, LLC	Commercial Development @ US 41 & Symmes	ERP 43042993.002				0.02	15.88
7/27/23	43020546.190		Appennine, LLC	2600 Philippe Parkway	ERP 43043556.001				0.30	15.58
9/29/23	43020546.191		Trouble Creek Rd, LLC	Palm River Apts. Phase I - Mass Grading Plan	ERP 43046667.000				0.06	15.52
	44020546.010	Oligohaline Marshes 2&3				24.68	24.68			
7/11/11	43020546.015		Progress Energy	PEF Diaston Substation Expansion	ERP 52-0302570-001				0.10	24.58
12/9/11	43020546.016		MRC Holdings, Inc.	MRI Superfund Site	FDEP ERP 29-0299077-001				0.58	24.00
1/19/12	43020546.017		Hillsborough County	SR574(MLK) & Williams Rd	ERP 646153.0000				0.32	23.68
2/1/12	43020546.018		Ryan Companies US, Inc.	Charter School USA (Henderson/Linebaugh)	ERP 657406				0.20	23.48
2/16/12	43020546.019		Eagle FL V SPE, LLC	The Sod Farm	ERP 43026538.006				1.75	21.73
3/15/12	43020546.020		Florida Power & Light	Manatee Pipeline Cover/Protection - Buckeye	ERP 41-0308073-001				0.15	21.58
4/4/12	43020546.021		Primrose School Franchising	Primrose School of Carrollwood	ERP 44031005.002				0.03	21.55
8/20/12	43020546.022		Next Life Tampa, LLC	Next Life Used Oil Recycle Facility	ERP 29-0302129-003				0.10	21.45
7/25/12	43020546.023		FDOT	SR888- W of 38th St to W of 1275	ERP 43015745.002				0.45	21.00
12/6/12	43020546.025		Air Products, Inc.	Piney Point Project Site in Manatee County, FI	ERP 41-0313709-001				0.16	20.84
7/16/13	43020546.027		Lhoist North America of Alabama	Lhoist - Nichols Road	ERP 53-03316070-001				0.05	20.79
8/8/13	43020546.028		Len-Hawk's Point, LLC	24th Street Extension	ERP 44029921.014				0.1	20.69
8/27/13	43020546.029		Sol Walker & Company, Inc.	Geotextile and Soil Cap for Remedial Action Plan	ERP 29-0307537-003				0.18	20.51
10/3/13	43020546.030		Tampa Electric Company	Big Bend Unit 4, WQC PA 79-12R, T-22-13	WQC PA 79-12R				0.13	20.38
9/3/14	43020546.041		Bernard Melloul	2427 Landings Circle, Bradenton, FI 34209	FDEP ERP 41-0325065-002				0.013	20.37
9/29/14		Convert Oligo to Freshwater Marsh						-20.37		0.00
	44020546.010	Oligohaline Pond				0.60	0.60			0.60
8/25/22	43020546.181		Tar-Mak USA, Inc.	Tar-mak Warehouse					0.05	0.55
9/14/22	43020546.183		TECO Peoples Gas	Big Bend Blending Station					0.25	0.30
4/26/23	43020546.188		Davis Townhomes, LLC	Baypoint Luxury Townhomes					0.26	0.04
	44020546.010	Oligohaline Up/Wet Hammock				2.67	0.00			0.00
	44020546.010	Upland Hammock				10.08	0.00			0.00
	44020546.011	Freshwater Marsh 1 & 2				30.02	30.02			30.02
6/18/13	43020546.026		Barclay Group	Wellington Estates & State Street Extension	ERP 44031531.003				0.13	29.69
3/10/14	43020546.032		Peter Politis	Single-Family Home and Dock Construction	FDEP ERP 52-0315893-001-ES09				0.23	29.66
4/15/14	43020546.033		FDOT	US 301 (From CR 675 to Moccasin Wallow Road)	ERP 44012295.009				0.05	29.61
5/20/14	43020546.034		Beazer Homes	Lodato Subdivision Phase 1	ERP 43041394.001				0.70	28.91
6/2/14	43020546.035		CSX Transportation, Inc.	CSXT Big Bend Siding and Lead Track Project	ERP 43024991.004				0.05	28.86
6/16/14	43020546.036		FDOT	SR 688 (Ulmerton Road) from East of 49th St North to West of 38th St North	ERP 43041223.002				6.40	22.46
6/23/14	43020546.038		Eva M. Lackey Marital Trust	Tampa Commerce Center	ERP 43041472.000				0.07	22.39
7/28/14	43020546.039		FDOT	CR 296 (118th Ave./Future SR 690) from E. of SR 55 to E. of Roosevelt Blvd.	ERP 43008209.002				3.01	19.38
8/8/14	43020546.040		TECO	Polk Power Station to FishHawk 230-kV Transmission Line Project - Aspen Staging Area	FDEP ERP 29-321975-002				0.07	19.31
9/29/14	43020546.042	Convert Oligo to Freshwater Marsh						20.37		39.68
10/23/14	43020546.044		New Port Richey Hospital, Inc.	Citrus Park Medical Clinic	ERP 43041643.001				0.10	39.58
11/13/14	43020546.045		Eisenhower Property Group, LLC	Clement Pride Blvd. So., Balm Roadway Improvements & Mass Grading Carlton Parcel	ERP 43022699.028				0.30	39.28
1/19/15	43020546.046		FDOT	SR 686 from North of Ulmerton Road to East of 40th Street	ERP 43041223.004				0.28	39.00
1/21/15	43020546.047		The Farber Company, Inc., Attn: Jason Crews	Walgreens - Roosevelt & MLK	ERP 43040986.001				0.15	38.85
3/3/15	43020546.051		Tampa Electric Company	Mines to Aspen	FDEP ERP 53-0305815-015				0.33	38.52
3/12/15	43020546.052		Meritage Homes	Gomto Lake Rd. Subdivision, Phases 1, 2 & 3	ERP 43041324.002				0.06	38.46
3/31/15	43020546.054		FDOT	SR 595 S of Curlew Rd to N of Whisper Lake Rd	ERP 43041524.002				0.03	38.43
5/11/15	43020546.055		TECO	Polk Power Station to FishHawk 230-kV Transmission Line Project - Aspen to FishHawk Segment	FDEP ERP Tracking # 53-0305815-017				0.09	38.34
10/13/15	43020546.063		Eisenhower Property Group, LLC	Fern Hill Project	ERP 43016565.003				0.50	37.84
10/13/15	43020546.064		Lennar Homes, LLC	Summerfield Crossings Village 1, Tract 1	ERP 43004394.013				0.50	37.34
10/21/15	43020546.065		Taylor Morrison of Florida, Inc.	Braun Property	ERP 43041261.001				1.02	36.32
11/25/15	43020546.066		Taylor Morrison of Florida, Inc.	Zambito Property	ERP 43042149.000				0.06	36.26
3/8/16	43020546.070		Tampa Electric Company	230-kV Big Bend-Aspen Transmission Line	FDEP ERP 29-0338142-001				1.17	35.09
3/30/16	43020546.071		Eisenhower Property Group, LLC	Pradera Lakes Tracts A, B, C & D	ERP 49042170.000				0.10	34.99
4/20/16	43020546.072		Walter Ragg	Lakeshore Road Subdivision	ERP 43041918.000				0.05	34.94

4/25/16	43020546.073		FDOT	Tri-County Trail from CR 611 at Keystone Rd. to Pasco County Line	ERP 43042313.000					0.38	34.56
4/25/16	43020546.074		FDOT	I-75 NB On-Ramp from EB/WB I-4 to South of Bypass Canal	ERP 43042163.000					0.30	34.26
6/15/16	43020546.075		TECO	Construction and Operation of 20MW Solar Facility	FDEP AM16-119					0.86	33.40
12/2/16	43020546.082		Duke Energy Florida, LLC	Duke Energy – NE Substation Expansion	FDEP 52-0160281-003-EM					1.75	31.65
12/5/16	43020546.083		GF Properties LM, LLC	Aristocrat Apartments	ERP 43020091.005					0.61	31.04
12/15/16	43020546.085		Encore Real Estate Development, LLC	Chase Bank Brandon & Morrison	ERP 43042616.000					0.04	31.00
1/18/17	43020546.086		TECO	230-kV Big Bend-Aspen Transmission Line Modification	FDEP ERP 29-0338142-002					0.25	30.75
1/20/17	43020546.087		Exide Technologies	Exide Technologies, Inc. Sediment Remediation and Waste Consolidation	FDEP ERP 29-0152851-004					0.34	30.41
1/27/17	43020546.088		MG3 Bloomingdale, LLC	Bloomingdale Academy	ERP 43042825.000					0.47	29.94
2/7/17	43020546.089		Hamid Ashtari	Waters & Dale Mabry	ERP 43035343.002					1.77	28.17
4/25/17	43020546.093		Tampa Hillsborough Expressway Authority	Salmon West Extension (THEA Project No. O-16-01515)	ERP 43011759.004					0.28	27.89
4/25/17	43020546.094		J. Acquisitions Hillsborough, LLC	Oasis at Brandon Phase 2	ERP 43000324.014					0.63	27.26
06/09/17	43020546.095		GarneyWharton Smith	NW Regional Water Reclamation Facility Expansion	FDEP ERP 29-0336928-003-EI					0.84	26.42
08/03/17	43020546.097		Taylor Morrison of FL, Inc.	Oak Creek Parcel B	ERP 43002629.071					0.47	25.95
10/10/17	43020546.098		Lennar Homes, LLC	Tower Dairy - Phase 1 & Mass grading	ERP 43042379.001					0.51	25.44
10/16/17	43020546.099		Cornergate Development, LLC	Cornergate Subdivision Phases 1 & 2	ERP 43043016.001					0.10	25.34
11/14/17	43020546.100		Magnolia Park CDD	Magnolia Park Northeast A & B Stormwater System Modifications	ERP 43030316.021					0.51	24.83
11/20/17	43020546.101		Air Products & Chemicals, Inc.	Air Products & Chemicals, Inc. - Expansion	FDEP ERP 41-0313709-002-EI					0.53	24.30
11/30/17	43020546.103		MacDill AFB	USAR Aviation Support Facility at MacDill AFB	ERP 43014123.123					3.24	21.06
12/09/17	43020546.104		KB Home Tampa, LLC	Freedom Ridge	ERP 43028189.006					0.02	21.04
12/11/17	43020546.105		Industrial Galvanizers Southeastern	Valmont Tampa Galvanizing – Stormwater Improvements	FDEP ERP 29-0349678-002-EI					0.07	20.97
12/14/17	43020546.106		Charter HC Tampa Gunn, LLC	Charter School – Gunn Highway & Sheldon Rd.	ERP 43023130.004					0.80	20.17
01/17/18	43020546.107		FDOT	I-75/SR 93A SB Off-ramp From South of Bypass Canal to EB/WB I-4	ERP 43042163.001					3.53	16.64
01/30/18	43020546.108		FDOT	Realignment of the I-4 (SR 400) EB Entrance Ramps SR 686 (Roosevelt Boulevard) – North of 28th Street to North of Gandy Blvd.	ERP 43041759.001					0.09	16.55
02/06/18	43020546.109		FDOT								
02/22/18	43020546.110		Duke Energy Florida	Lake Tarpon Substation Expansion	FDEP ERP 52-0349896-001-EI					1.00	15.50
04/06/18	43020546.111		Lennar Homes, LLC	Emmerson Woods	ERP 43043216.000					0.06	15.44
05/22/18	43020546.114		301 BC One, LLC/301 BC Two, LLC	301 Business Center	ERP 43031883.004					0.47	14.97
05/25/18	43020546.115		FDOT	I-75/SR 60 Interchange Improvements	ERP 43016057.008					1.10	13.87
06/21/18	43020546.116		Infinity of Tampa, Inc.	Infinity of Tampa - Storage Lot	ERP 43043210.000					0.20	13.67
06/28/18	43020546.117		Florida Department of Transportation & Dale Mabry Crossings, LLC	FDOT North Dale Mabry Academy - Offsite Turnlanes	ERP 43007155.016					0.02	13.65
07/03/18	43020546.118		44th Ave C (45th St Ave Plaza C)	Maristess County	CRP 4303534.1009					0.01	13.64
07/18/18	43020546.119		Ventana Groves Cone Grove Road	Ventana Holdings, LLC and Ventana Development, LLC	ERP 43016565.011					0.11	13.53
07/18/18	43020546.120		Ventana Groves Phase 3	Ventana Holdings, LLC	ERP 43041336.005					0.06	13.47
07/18/18	43020546.121		Carlton Lakes West II Subdivision	Douglas-Macaluso, LLC	ERP 43022699.039					0.12	13.35
08/08/18	43020546.122		South Fork Tract U	Southfork Q Development, LLC, TM3, LLC, Eisenhower Property Group	ERP 43042170.021					0.60	12.75
09/24/18	43020546.123		Shell Point Phase 1 & Mass Grading	Shell Point Ruskin, LLC	ERP 43029575.002					0.12	12.63
09/24/18	43020546.124		Bayside Lake RV	Bayside Lakes RV, LLC	ERP 43006443.002					0.01	12.62
10/26/18	43020546.125		Park Creek Phase 1 Revised Mitigation	Park Creek CDD	ERP 43029778.010					0.03	12.59
01/30/19	43020546.126		BNUG Manhole Farm #15 Access Area	Duke Energy Florida	ERP 52-0371461-001-EI					0.03	12.56
02/07/19	43020546.127		Sumner Road, LLC	Ayersworth Glen Phase 4	ERP 43026476.011					0.39	12.17
02/21/19	43020546.128		Iafrate Dominic C Trustee	Waterbrooke	ERP 43032840.003					0.32	11.85
03/04/19	43020546.130		TECO	Dale Mabry to Sun Lake – Phase 1A 69KV Transmission Line Rebuild	FDEP 29-0357926-002-EI					0.01	11.84
03/27/19	43020546.131		Shadow Woods Lots, LLC	Carrollwood Landings	ERP 43043537.000					0.14	11.70
03/29/19	43020546.132		School Board of Hillsborough County	SBHC High School TTT (I.k.a. Middle School TT)	ERP 43040526.002					0.24	11.46
04/19/19	43020546.133		FDOT	I-75/SR 93A SB Off-ramp From South of Bypass Canal to EB/WB I-4 (Mod) (Supplemental Credits; refer to .107 for original mitigation)	ERP 43042163.003					0.21	11.25
04/26/19	43020546.134		Hillsborough County Aviation Authority	HCAA Airport RPZ Tree Trimming	ERP 43008387.081					0.62	10.63
05/03/19	43020546.135		1990 N. McMullen Booth Road, LLC	Autumn of Clearwater Memory Care - Phase I	ERP 43043879.001					0.02	10.61
05/30/19	43020546.136		Shell Point Phase 1 & 2 (Additional Credits on Permit Mod. See 9/24/18 above)	Shell Point Ruskin, LLC	ERP 43029575.003					0.01	10.60
07/03/19	43020546.137		LMR Solar, LLC	Little Manatee River Solar Field	FDEP ERP 29-0375587-001-EI					0.16	10.44
07/24/19	43020546.138		LLATS, LLC	Avila - Unit 14	ERP 43042068.002					0.06	10.38
07/26/19	43020546.139		Eisenhower Property Group, LLC	Creek Preserve	ERP 43019397.001					0.03	10.35
08/19/19	43020546.141		Tampa Electric Company	Wimauma Solar Power Plant	FDEP ERP 29-0370784-002-EI					0.01	10.34
08/23/19	43020546.142		CF PALMRIVERRD, LLC	CF Palm River Rd LLC Office Building	ERP 43043428.000					0.23	10.11
08/28/19	43020546.143		Chicken Dinner, LLC	FCB - Dale Mabry Highway	ERP 43043526.000					0.05	10.06
10/08/19	43020546.144		TECO	Dale Mabry to County Line Road - 230 kV Transmission Line Phase II	FDEP 29-0373983-001-EI					0.01	10.05
12/05/19	43020546.146		Spencar Farms, Inc.	Simmons Loop/Gate Dancer Road Extension	ERP 43043158.001					0.13	9.92
01/16/20	43020546.147		TECO	Wolf Branch Substation	FDEP ERP 29-0377217-001-EI					0.13	9.79
02/13/20	43020546.148		TECO	Dale Mabry Substation Expansion	FDEP ERP 29-0375826-001-EI					0.74	9.05
04/17/20	43020546.149		Lykes Lane, Inc.	Lykes Lane	ERP 43034851.002					0.03	9.02
06/05/20	43020546.151		Reese Real Estate Oldsmar, LLC	Tractor Supply	ERP 43025239.015					0.12	8.90

06/08/20	43020546.152	Domain Homes, Inc.	5009 North River Boulevard	FDEP ERP 29-0380125-002-EI				0.07	8.83
08/10/20	43020546.153	GCI Imperial Investment, LLC	Imperial Lakes Residential	ERP 43000859.023				0.13	8.70
10/05/20	43020546.154	Southshore Investments, LLC	Eljay Lane Subdivision	ERP 43043855.001				0.12	8.58
10/28/20	43020546.155	WTIS-AM, Inc.	311 112th Avenue NE Tower Site	ERP 43044421.000				0.75	7.83
10/30/20	43020546.157	Linebaugh Avenue Alliance, LLC	Vehicle Storage Lot	ERP 43008061.002				0.35	7.48
11/10/20	43020546.158	Maltamy Tampa/Sarasota LLC	BeMac Townhome Subdivision	ERP 43044632.000				0.04	7.44
12/30/20	43020546.159	Tavistock Development Company	Tavistock-Gateway Centre Parcel K	ERP 43001058.054				0.31	7.13
12/30/20	43020546.160	L MJ Real Property, LLC	L MJ Commercial	ERP 43001058.054				1.53	5.60
01/12/21	43020546.161	Camdenfield Parkway Apartment Partners, LLC	Asbury Apartments	ERP 43043352.002				0.22	5.38
03/18/21	43020546.162	Mike Kosloske	Kosloske Rip Rap Installation	ERP 43003012.017				0.01	5.37
05/10/21	43020546.163	D.R. Horton, Inc.	Levrol Lakes	ERP 43044545.001				0.02	5.35
05/24/21	43020546.164	TECO	Big Bend Solar II	FDEP ERP 29-0126191-020				0.05	5.30
05/27/21	43020546.165	Brandon Town Center Development Partners, LLC	Brandon Town Center - Phase 1 & Mass Grading for Phase 2	ERP 43043802.001				0.12	5.18
07/20/21	43020546.166	Hillsborough County	Sheldon Consolidated Hardened Maintenance Facility - Stage 2	ERP 43001529.014				0.15	5.03
09/10/21	43020546.167	Aventon Holdings II, LLC	Aventon Clearwater	ERP 43045063.000				0.15	4.88
11/09/21	43020546.168	Brandon H Automotive Management LLC, Brandon M Automotive Management LLC	Brandon Hyundai and Genesis	ERP 43007072.010				0.08	4.80
11/23/21	43020546.169	Cortland Acquisitions, LLC	Cortland Magnolia Park Apartments	ERP 43029642.019				0.18	4.62
12/29/21	43020546.170	The Motor Enclave Tampa Land Holdings, LLC	The Motor Enclave	ERP 43045252.002				0.13	4.49
01/25/22	43020546.171	JKeys Industrial, LLC	Joswig Construction	ERP 43044769.000				0.09	4.40
02/23/22	43020546.172	Hawk Parrish Lakes, LLC	Parrish Lakes Phase 1 Mass Grading	ERP 43043668.001				1.51	2.89
03/04/22	43020546.173	JBIM ENTERPRISES LIMITED PARTNERSHIP	Montague Townhomes	ERP 43018479.003				0.06	2.83
03/30/22	43020546.174	Taylor Morrison, Inc.	Patterson Road	ERP 43043183.002				0.42	2.41
05/10/22	43020546.177	Greystar Development East, LLC	Elan South Tampa	ERP 43000972.006				0.19	2.22
05/16/22	43020546.178	GC Tampa Linebaugh Owner, LLC	West Linebaugh Ave.	ERP 43045701.000				0.03	2.19
09/14/22	43020546.182	Lennar Homes	Stonegate	ERP 43002037.002				0.14	2.05
10/04/22	43020546.184	Palm River JLM Center, Ltd.	Palm River Center III	ERP 43002945.008				0.15	1.90
11/02/22	43020546.185	Boos-Summer Crossing Riverview, LLC	Summer Crossing	ERP 43044822.001				0.05	1.85
	44020546.011	Freshwater Pond			1.96	1.96			1.96
4/12/22	43020546.175	InLight Real Estate Partners, LLC	InLight Industrial - Construction Plans	ERP 43045444.002				0.11	1.85
5/10/22	43020546.176	Jabil, Inc.	Jabil Gateway	ERP 43031334.007				0.35	1.50
8/4/22	43020546.180	R & R Land Ventures, LLC	Magnolia Estates Subdivision - Wetland I/M	ERP 43002086.006				0.20	1.30
10/4/22	43020546.184	Palm River JLM Center, Ltd.	Palm River Center III	ERP 43002945.008				0.23	1.07
11/23/22	43020546.186	Hillsborough County Public Schools	Collins PK-8 Conversion	ERP 43028041.005				0.50	0.57
1/13/23	43020546.187	City of St. Petersburg	Hills Co - CIP 83319000 - Lake Park Rd Reconstruction & Access Improvement	ERP 43045890.000				0.19	0.38
6/8/23	43020546.189	AC Tanner, LLC	Crossroads East Project	ERP 43042440.002				0.32	0.06
	44020546.011	Freshwater Upl/Wet Hammock			0.31	0.00			0.00
Total					97.78	84.72	-0.69	66.53	17.50

Tippen Bay
Wetland Mitigation
Bank

-  Service Area Boundary
-  County Boundary
-  SWFWMD Boundary



Tippen Bay Wetland Mitigation Bank
ERP 43041757.003




Freshwater Forested Credits

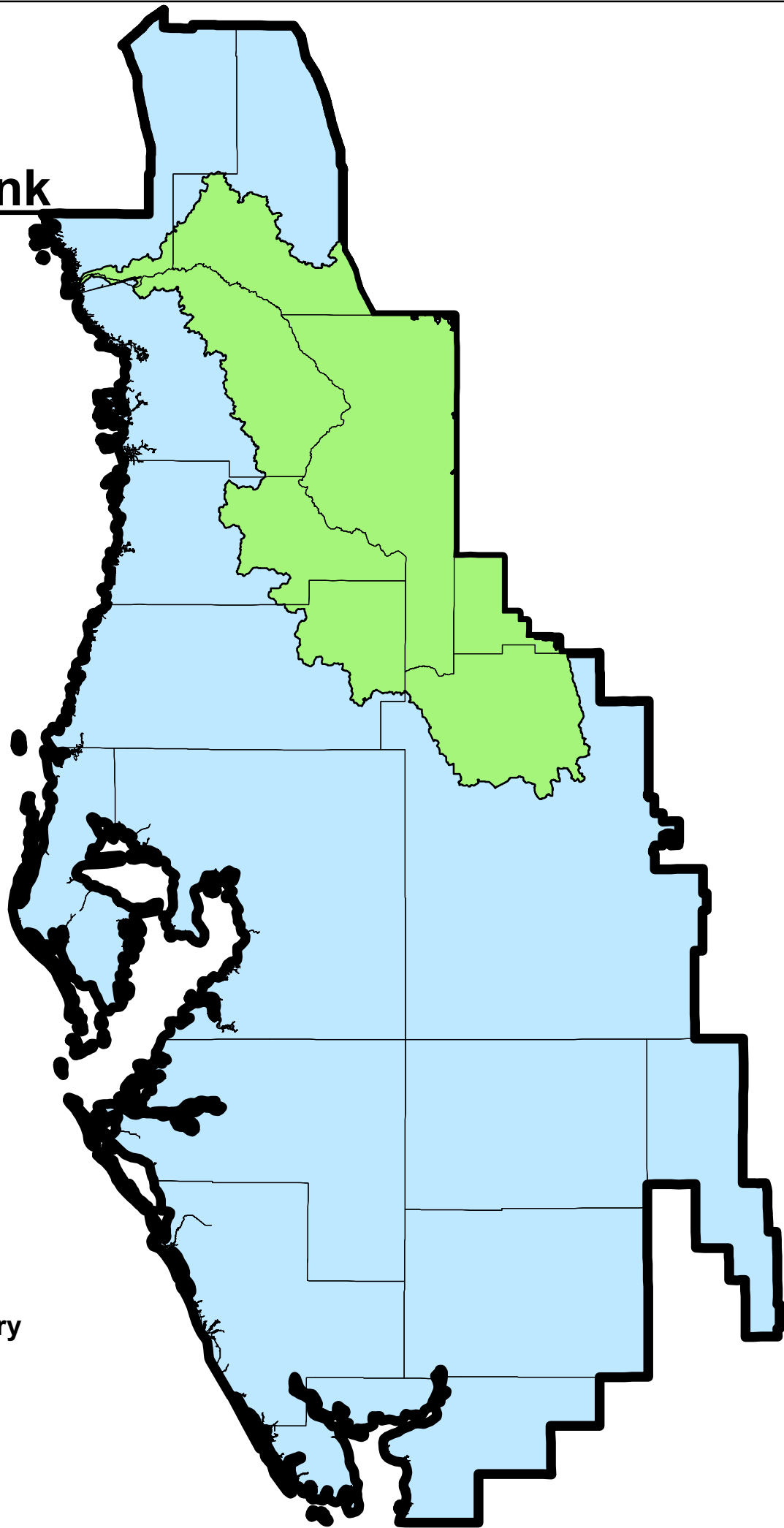
Date	Entity Using Credits	Project Name	Permit No.	TBWMB Mod No.	Forested Credits Released	Forested Credits Used	Credit Balance
11/29/2018	Initial Release	TBWMB	43041757	0.004	44.79		44.79
5/22/2019	Osprey Pointe HOA	TBWMB	43025349	0.005		0.14	44.65
5/22/2019	Rowstar, LLC	TBWMB	43043866	0.006		0.04	44.61
10/29/2023	Lake McLeod LLC	TBWMB	43044948	0.009		0.30	44.31
9/15/2023	Orlando Health, Inc.	TBWMB	43045796	0.010		0.11	44.20
Freshwater Forested Credit Balance							44.20

Freshwater Herbaceous Credits




Date	Entity Using Credits	Project Name	Permit No.	TBWMB Mod No.	Herbaceous Credits Released	Herbaceous Credits Used	Credit Balance
11/29/2018	Initial Release	TBWMB	43041757	0.004	38.67		38.67
1/16/2020	Florida Gas Transmission LLC	TBWMB	53-0369968-002-E	0.007		0.01	38.66
7/26/2021	Duke Energy Florida LLC	TBWMB	25-0399079-001-E	0.008		0.57	38.09
Freshwater Herbaceous Credit Balance							38.09

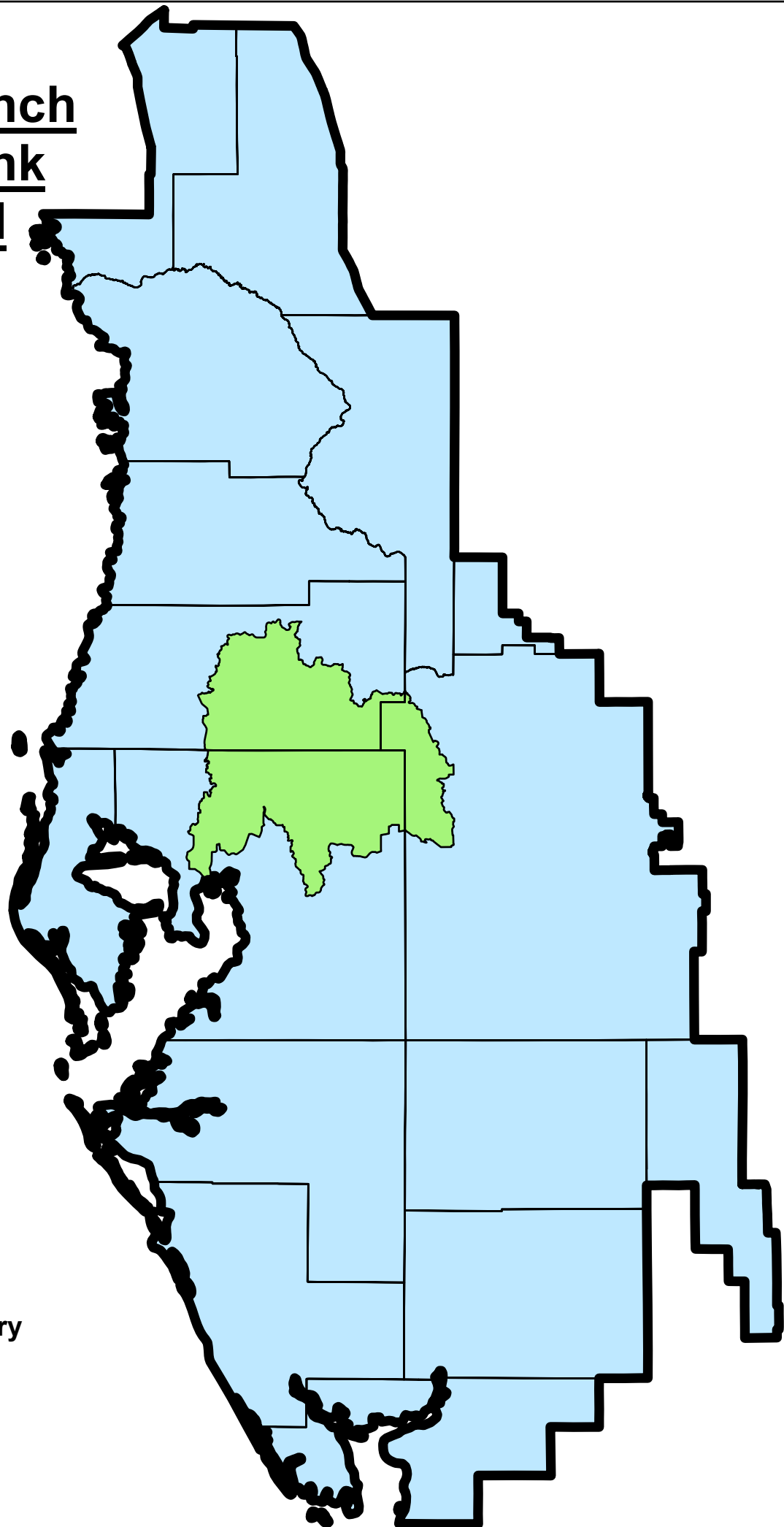
Trails End
Mitigation Bank

-  Service Area Boundary
-  County Boundary
-  SWFWMD Boundary



Two Rivers Ranch
Mitigation Bank
Phases I & II

-  Service Area Boundary
-  County Boundary
-  SWFWMD Boundary






**Two Rivers Ranch Mitigation Bank (ERP No. 43042044.000)
Forested Wetland Credit Ledger
160.77 Maximum Credits Available (115.55 in Phase 1 and 45.22 in Phase 2)**

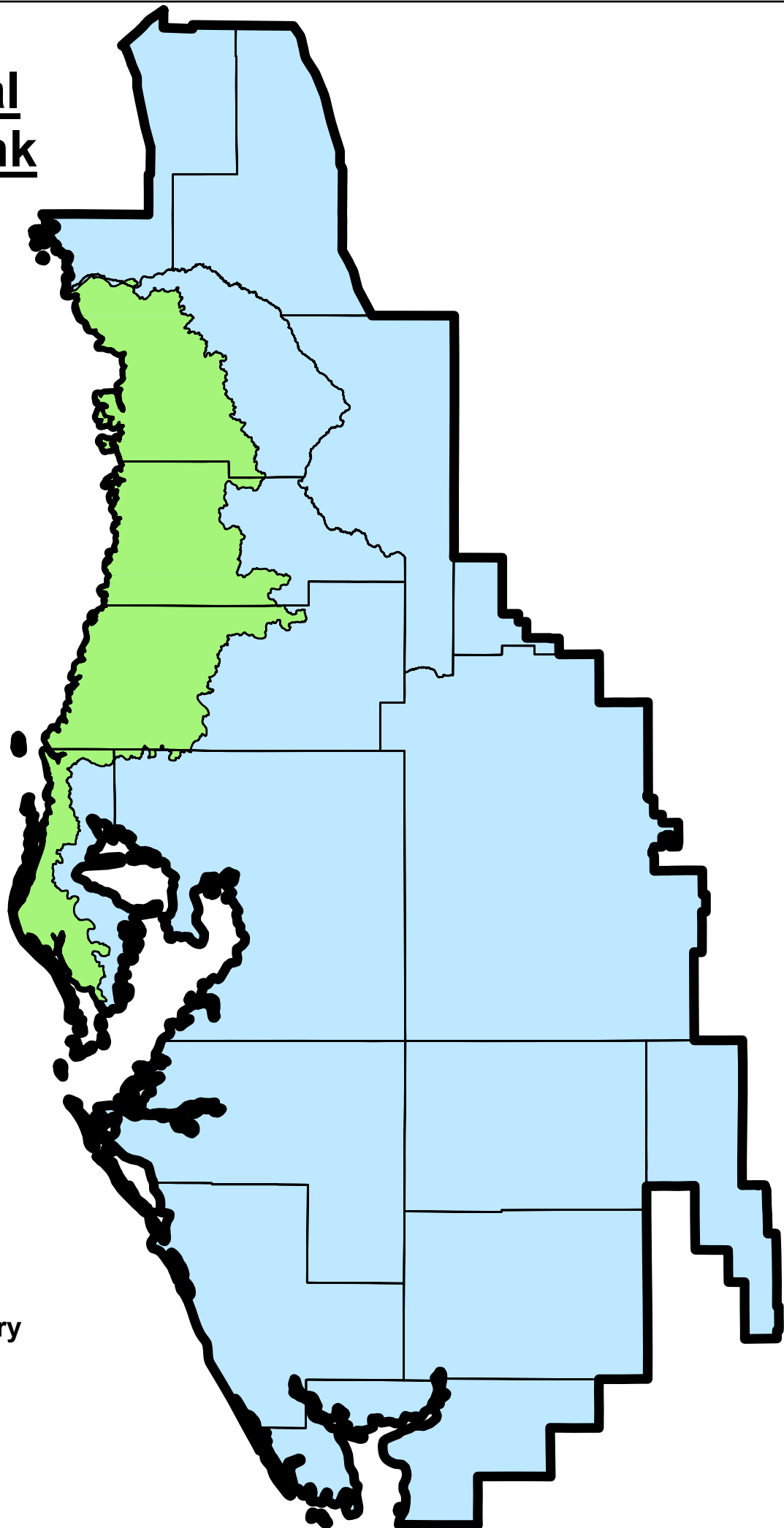
Date submitted	Permit Mod. No.	Source of Credits (if crediting)	Entity Project Name Using Credits (if debiting)	Permit Number of Credit User (if debiting)	Credits Added (if crediting)	Credits Withdrawn (if debiting)	Credit Balance
7/11/2018	0.001	Phase 1 CE			92.12		92.12
1/29/2109	0.003	Phase 2 CE			46.96		139.08
5/14/2019	0.004		Sunset Preserve	43042207.005		0.08	139.00
8/9/2019	0.005	credit reclassification			-26.07	0	112.93
11/15/2019	0.006		Hidden Creek Phase 1 and 2	43042207.007		0	112.93
2/4/2020	0.007	NA	River Landing	43007934.009		0	112.93
3/24/2020	0.008	NA	Winding Ridge Ph 1 & 2 and Mass Grade Ph 3	43019237.012		0.37	112.56
3/24/2020	0.009	NA	Reserve at Grand Cypress Master Infrastructure	43043571.000		0.43	112.13
4/15/2020	0.010	NA	Esplanade at Wiregrass Ranch Phase 1	43027030.158		0.000	112.13
4/16/2020	0.011	NA	River landing Phase 1A	43007934.011		0.9	111.23
8/10/2020	0.013	NA	East Central Tech School	43044537.000		0.43	110.80
8/10/2020	0.014	NA	Reserve at Lakeland Square	43042624.000		0.54	110.26
9/30/2020	0.015	NA	Lakes at Laurel Highland Ph 2	43028927.014		0.00	110.26
9/30/2020	0.016	NA	Bloomingdale at Simpson Apartments	EPC Rev. No. 70767		0.02	110.24
11/10/2020	0.012	Phase 1& 2 - Activity Based			14.32		124.56
11/19/2020	0.017	NA	Epperson North Tyndall Road	43026736.094		0.000	124.56
11/19/2020	0.018	NA	City of Lakeland South Wabash Extension	43042951.000		2.91	121.65
12/1/2020	0.019	NA	Mangrove Point	EPC Rev. No. 69580		0.05	121.60
12/2/2020	0.020	NA	Sienna Cove	43043364.002		0.000	121.60
12/3/2020	0.021	NA	7-Eleven	43043434.001		0.05	121.55
12/9/2020	0.022	NA	Lot 1 Aiken MPUD Avidity Living	43033973.003		0.01	121.54
2/17/2021	0.023	NA	Ehren Cutoff Residential - 1st Minor Mod	43029774.003		0.00	121.54
3/3/2021	0.024	NA	Willow Reserve Mass Grading	43019100.017		0.00	121.54
4/4/2021	0.025	NA	Pasadena Point (Barlow MPUD)	43045132.000		0.00	121.54
5/11/2021	0.026	NA	River Landing Phase 1B Major Mod	43007934.013		1.37	120.17
5/28/2021	0.027	NA	Esplanade at Wiregrass	43027030.176		0.00	120.17
6/23/2021	0.028	NA	Chapel Creek Villages 7 and 8	430270150.015		0.00	120.17
7/2/2021	0.029	NA	Epperson North Villages A-1 Thru A-5	43026736.098		0.00	120.17
8/18/2021	0.030	NA	Baycare South Florida Hospital	43045236.000		0.27	119.90
9/1/2021	0.031	NA	Epperson North Village B	43026736.099		0.00	119.90
12/14/2021	0.032	NA	River Landing Pase 2 and 3 major Mod	43007934.015		0.21	119.69
12/19/2021	0.033	NA	Varrea Phase 1	43041770.005		0.00	119.69
12/19/2021	0.034	NA	North Park Isle	43029112.007		2.56	117.13
3/7/2022	0.035	NA	Two Rivers Parcel A2 Phase A, B, & C	43045579.004		0.00	117.13
3/7/2022	0.036	NA	Two Rivers Parcel A1 Phase A, B, & C	43045579.003		0.01	117.12
3/7/2022	0.037	NA	North Park Isle (EPC Rev No. 693333)	43029112.007		0.02	117.10
4/25/2022	0.038	NA	Livingston Neighborhood Market	EPC Rev. 71006		0.00	117.10
6/20/2022	0.039	NA	Mirada Parcel 15B	43028080.107		0.00	117.10
6/21/2022	0.040	NA	Mirada Parcel 15A	43028080.106		0.00	117.10
7/5/2022	0.041	NA	Wyndfields North Phase 1	43019237.022		0.02	117.08
7/5/2022	0.042	NA	Wyndfields North Phase 2	43019237.024		0.00	117.08
7/8/2022	0.044	NA	Tejera EPC CO	EPC Case No 2020-0067E		0.12	116.96
7/31/2022	0.045	NA	Collages at Cypress Bay	43043571.005		0.04	116.92
7/5/2022	0.043	Success Criteria Met	NA	NA	33.44		150.36
8/30/2022	0.046	NA	Connerton Charter School	43023534.058		0.00	150.36
8/30/2022	0.047	NA	Connerton Village 3 Active Adult Phase 1	43023534.061		0.00	150.36
8/30/2022	0.048	NA	Connerton Village 3 Townhomes	43023534.063		1.11	149.25
10/17/2022	0.049	NA	Palm River Center	EPC Rev No.: 72410		0.00	149.25
10/25/2022	0.500	NA	Grasslands West	43042044.050		0.00	149.25
12/9/2022	0.051	NA	Fox Branch Off-Site Improvements	43030667.015		0.23	149.02
2/24/2023	0.052	NA	Old Pasco Road North of Deedra to North of the Co	43025484.003		0.00	149.02
3/10/2023	0.053	NA	Two Rivers Southwest Parcel Mass Grading	43045495.000		5.00	144.02
3/30/2023	0.054	NA	Meadow Point West	21274.064		0.00	144.02
4/25/2023	0.055	NA	Varrea Phase 2A	43041770.006		0.00	144.02
4/25/2023	0.056	NA	I-75 Logistics Center - Off Site Roadway	43046339.005		0.10	143.92
5/3/2023	0.057	NA	Midway Investment Co -Borrow Pit Expansion	43017657.004		1.09	142.83
5/25/2023	0.058	NA	Two Rivers Southeast Mass Grading	43045690.000		4.15	138.68
6/26/2023	0.059	NA	EPC Kevin Shelton CO	EPC Case No 2018-0045E1		0.22	138.46
7/26/2023	0.060	NA	BOOS, Big Bend	EPC Review No: 72472		0.00	138.46
7/26/2023	0.061	NA	Esplanade at Wiregrass Ph 4 & 5	43027030.189		0.86	137.60
7/26/2023	0.062	NA	River Landing Phases 4 and 5	43007934.019		0.68	136.92
7/26/2023	0.064	NA	Pasco Town Center Phase 1 Mass Grading	43046713.000		0.74	136.18
9/19/2023	0.065	NA	Connerton Village 4-1	43023534.060		0.00	136.18
10/23/2023	0.066	NA	Orlando Health Wiregrass Ranch Hospital	43027030.213		0.05	136.13
11/29/2023	0.067	NA	Park East Phase 5	43029112.012		0.09	136.04
11/29/2023	0.068	NA	Imperial Oaks Phase 1	43034969.007		0.00	136.04
1/30/2024	0.069	NA	River Run Subdivision	43027103.057		0.34	135.70
1/30/2024	0.070	NA	K-Bar Ranch Parkway Segment G1 & G2	43029347.054		0.00	135.70

Two Rivers Ranch Mitigation Bank (ERP No. 43042044.000)
Herbaceous Wetland Credit Ledger
111.42 Maximum Credits Available (12.62 from Phase 1 and 98.8 in Phase 2)

Date submitted	Permit Mod. No.	Source of Credits (if crediting)	Entity Project Name Using Credits (if debiting)	Permit Number of Credit User (if debiting)	Credits Added (if crediting)	Credits Withdrawn (if debiting)	Credit Balance
7/11/2018	0.001	Phase 1 CE			6.69		6.69
1/29/2109	0.003	Phase 2 CE			8.37		15.06
8/9/2019	0.005	credit reclassification			26.07		41.13
11/15/2019	0.006	NA	Hidden Creek Phase 1 and 2	43042207.007		1.55	39.58
2/4/2020	0.007	NA	River Landing	43007934.01		1.58	38.00
3/24/2020	0.008	NA	Winding Ridge Ph 1 & 2 and Mass Grade Ph 3	43019237.012		1.57	36.43
3/24/2020	0.009	NA	Reserve at Grand Cypress Master Infrastructure	43043571.000		0.00	36.43
4/15/2020	0.010	NA	Esplanade at Wiregrass Ranch Phase 1	43027030.158		0.39	36.04
4/16/2020	0.011	NA	River landing Phase 1A	43007934.011		4.46	31.58
8/10/2020	0.013	NA	East Central Tech School	43044537.000		0.20	31.38
8/10/2020	0.014	NA	Reserve at Lakeland Square	43042624.000		0.00	31.38
9/30/2020	0.015	NA	Lakes at Laurel Highland Ph 2	43028927.014		0.15	31.23
9/30/2020	0.016	NA	Bloomingdale at Simpson Apartments	EPC Rev. No. 70767		0.00	31.23
11/10/2020	0.012	Phase 1& 2 - Activity Based			21.09		52.32
11/19/2020	0.017		Epperson North Tyndall Road	43026736.094		0.11	52.21
11/19/2020	0.018		City of Lakeland South Wabash Extension	43042951.000		0.15	52.06
12/1/2020	0.019	NA	Mangrove Point	EPC Rev. No. 69580		0.00	52.06
12/2/2020	0.020	NA	Sienna Cove	43043364.002		0.11	51.95
12/3/2020	0.021	NA	7-Eleven	43043434.001		0.10	51.85
12/9/2020	0.022	NA	Lot 1 Aiken MPUD Avidity Living	43033973.003		0.15	51.70
2/17/2021	0.023	NA	Ehren Cutoff Residential - 1st Minor Mod	43029774.003		0.10	51.60
3/3/2021	0.024	NA	Willow Reserve Mass Grading	43019100.017		0.90	50.70
4/4/2021	0.025	NA	Pasadena Point (Barlow MPUD)	43045132.000		0.33	50.37
5/11/2021	0.026	NA	River Landing Phase 1B Major Mod	43007934.013		0.00	50.37
5/28/2021	0.027	NA	Esplanade at Wiregrass	43027030.176		1.40	48.97
6/23/2021	0.028	NA	Chapel Creek Villages 7 and 8	430270150.015		0.03	48.94
7/2/2021	0.029	NA	Epperson North Villages A-1 Thru A-5	43026736.098		0.14	48.80
8/18/2021	0.030	NA	Baycare South Florida Hospital	43045236.000		0.00	48.80
9/1/2021	0.031	NA	Epperson North Village B	43026736.099		0.02	48.78
12/14/2021	0.032	NA	River Landing Pase 2 and 3 major Mod	43007934.015		2.36	46.42
12/19/2021	0.033	NA	Varrea Phase 1	43041770.005		0.14	46.28
12/19/2021	0.034	NA	North Park Isle	43029112.007		0.00	46.28
3/7/2022	0.035	NA	Two Rivers Parcel A2 Phase A, B, & C	43045579.004		0.01	46.27
3/7/2022	0.036	NA	Two Rivers Parcel A1 Phase A, B, & C	43045579.003		0.03	46.24
3/7/2022	0.037	NA	North Park Isle (EPC Rev No. 693333)	43029112.007		0.00	46.24
4/25/2022	0.038	NA	Livingston Neighborhood Market	EPC Rev. 71006		0.06	46.18
6/20/2022	0.039	NA	Mirada Parcel 15B	43028080.107		1.18	45.00
6/21/2022	0.040	NA	Mirada Parcel 15A	43028080.106		1.25	43.75
7/5/2022	0.041	NA	Wyndfields North Phase 1	43019237.022		3.34	40.41
7/5/2022	0.042	NA	Wyndfields North Phase 2	43019237.024		5.34	35.07
7/8/2022	0.044	NA	Tejera EPC CO	EPC Case No 2020-0067E		0.00	35.07
1/0/1900	0.045	NA	Cottages at Cypress Bay	43043571.005		0.00	35.07
7/5/2022	0.043	Success Criteria Met	NA	NA	47.02		82.09
8/30/2022	0.046	NA	Connerton Charter School	43023534.058		3.36	78.73
8/30/2022	0.047	NA	Connerton Village 3 Active Adult Phase 1	43023534.061		2.58	76.15
8/30/2022	0.048	NA	Connerton Village 3 Townhomes	43023534.063		0.96	75.19
10/17/2022	0.049	NA	Palm River Center	EPC Rev No.: 72410		0.18	75.01
10/25/2022	0.500	NA	Grasslands West	43042044.050		1.10	73.91
12/9/2022	0.051	NA	Fox Branch Off-Site Improvements	43030667.015		0.26	73.65
2/24/2023	0.052	NA	Old Pasco Road North of Deedra to North of the Co	43025484.003		2.71	70.94
3/10/2023	0.053	NA	Two Rivers Southwest Parcel Mass Grading	43045495.000		6.16	64.78
3/30/2023	0.054	NA	Meadow Point West	21274.064		1.48	63.30
4/25/2023	0.055	NA	Varrea Phase 2A	43041770.006		0.17	63.13
4/25/2023	0.056	NA	I-75 Logistics Center - Off Site Roadway	43046339.005		0.00	63.13
5/3/2023	0.057	NA	Midway Investment Co -Borrow Pit Expansion	43017657.004		0.37	62.76
5/25/2023	0.058	NA	Two Rivers Southeast Mass Grading	43045690.000		0.00	62.76
6/26/2023	0.059	NA	EPC Kevin Shelton CO	EPC Case No 2018-0045E1		0.00	62.76
7/26/2023	0.060	NA	BOOS, Big Bend	EPC Review No: 72472		0.11	62.65
7/26/2023	0.061	NA	Esplanade at Wiregrass Ph 4 & 5	43027030.189		5.45	57.20
7/26/2023	0.062	NA	River Landing Phases 4 and 5	43007934.019		2.51	54.69
8/18/2023	0.064	NA	Pasco Town Center Phase 1 Mass Grading	43046713.000		34.22	20.47
9/19/2023	0.065	NA	Connerton Village 4-1	43023534.060		2.72	17.75
10/23/2023	0.066	NA	Orlando Health Wiregrass Ranch Hospital	43027030.213		0.00	17.75
11/29/2023	0.067	NA	Park East Phase 5	43029112.012		0.00	17.75
11/29/2023	0.068	NA	Imperial Oaks Phase 1	43034969.007		0.10	17.65
1/30/2024	0.069	NA	River Run Subdivision	43027103.057		0.39	17.26
1/30/2024	0.070	NA	K-Bar Ranch Parkway Segment G1 & G2	43029347.054		0.06	17.20

Upper Coastal Mitigation Bank

-  Service Area Boundary
-  County Boundary
-  SWFWMD Boundary




**UPPER COASTAL MITIGATION BANK
STATE LEDGER OF MITIGATION CREDITS**
Credit Type: Forested
Maximum Credits Available: 43.13

Modification Date	Project	Client	Client Permit Number	UCMB Modification Number	Wetland Impact Type	Credits Released	Credits Used	Credits Available
10/1/2007	UCMB - Initial Preservation Release	NA	NA	43031543.002	Release	20.00	0.00	20.00
4/7/2008	UCMB - Final Preservation Release	NA	NA	43031543.003	Release	20.01	0.00	40.01
8/29/2008	Suncoast Commercial	Win-Suncoast, Ltd.	43024788.004	43031543.004	Forested	0.00	0.40	39.61
10/9/2008	Sunrise Plaza	Hristos Malissovass	44032853.001	43031543.005	Forested	0.00	0.29	39.32
12/23/2008	Crystal River Airport	Citrus County BOCC	43004276.016	43031543.007	Forested	0.00	0.80	38.52
6/4/2009	Concord Station - Sunlake Boulevard	Pasco County Development Services	44023781.028	43031543.009	Forested	0.00	2.49	36.03
7/31/2009	7-11 Mitigation	NG Development	44017207.001	43031543.010	Forested	0.00	0.10	35.93
8/26/2009	CVS Pharmacy	J.H. Williams Oil Company, Inc	44008311.001	43031543.011	Forested	0.00	0.04	35.89
10/30/2009	Van Dyke Road Expansion	TECO	29-0294362-001	43031543.012	Forested	0.00	0.20	35.69
3/15/2010	FGT Phase VIII Expansion Project	FGT	43-0293015-001	43031543.013	Forested	0.00	1.63	34.06
4/9/2010	Sun Toyota Golf Trace Boulevard Realignment	Sun Automotive	43020293.01	43031543.014	Forested	0.00	2.89	31.17
7/14/2010	Nature Coast Mine	Nature Coast Development, LLC	0283664-001	43031543.015	Forested	0.00	1.00	30.17
9/7/2010	Crystal River Energy Complex Mariculture Center	Progress Energy Florida Inc.	09-0270612-013	43031543.016	Forested	0.00	0.04	30.13
7/14/2011	ALDI - Holiday	19 Junction Land and Development, LLC/ ALDI (Florida), LLC	43032832.002	43031543.017	Forested	0.00	0.46	29.67
7/12/2011	FDEP v. Nancy Desai; OGC File No. 05-0299	Paresh G. Desai	OGC 05-0299	43031543.018	Forested	0.00	0.06	29.61
7/12/2011	CVS Pharmacy	J.H. Williams Oil Company, Inc	44008311.001	43031543.019	Forested	0.00	-0.04	29.65
7/12/2011	CVS Pharmacy	CVS 4226 FL, LLC	44008311.002	43031543.019	Forested	0.00	0.04	29.61
6/28/2012	UCMB - Enhancement Credit Release	NA	NA	43031543.021	Forested	3.12	0.00	32.73
11/16/2012	Pleasant Plains ALF	R & R Property Ventures	44032679.003	43031543.022	Forested	0.00	0.06	32.67
10/30/2013	FDOT - I-75 (SR 93A) Widening from North of SR 52 to Pasco-Hernando County Line Road	Florida Department of Transportation	43040738.001	43031543.023	Forested	0.00	6.23	26.44
10/29/2013	Shady Hill Road	Pasco County Development Services	44041245.000	43031543.024	Forested	0.00	0.10	26.34
7/22/2015	Interlaken Road Project	Pasco County Board of County Commissioners	4304922.001	43031543.027	Forested	0.00	0.03	26.31
10/12/2015	Asturia - Phase 1 Modification	SR 54 Land Associates, LLC	43029941.010	43031543.028	Forested	0.00	0.18	26.13
11/12/2015	Golf Lake Condominiums	B.R.S. Industries, LLC	44015045.002	43031543.029	Forested	0.00	0.16	25.97
11/17/2015	Crystal River Airport Runway Protection Zone Tree Clearing	Citrus County BOCC	43004276.019	43031543.030	Forested	0.00	1.17	24.80
12/4/2015	Park Street/Starkey Road - 84th Lane North to 82nd Avenue North (Phase 1B)	Pinellas County DEI - Engineering & Technical Support	43027344.007	43031543.031	Forested	0.00	0.20	24.60
3/23/2016	FDOT - I-75 (SR 93A) Widening from North of SR 52 to Pasco-Hernando County Line Road	Florida Department of Transportation	43040738.001	43031543.032	Forested	0.00	-0.24	24.84
3/23/2016	CR 490A/West Halls River Road Bridge Replacement Project	Florida Department of Transportation	43042214	43031543.032	Forested	0.00	0.24	24.60
3/30/2016	Long Spur East Extension Phase 1	WSR-TSR, LLC	43028893.019	43031543.033	Forested	0.00	0.25	24.35
3/30/2016	Rangeland Blvd East Extension Phase 1	WSR-TSR, LLC	43028893.02	43031543.034	Forested	0.00	0.37	23.98
8/16/2016	Sabal Trail Pipeline Project	Sabal Trail Transmission, LLC	0328333-001, 0328333-002-EM	43031543.035	Forested	0.00	1.80	22.18
10/18/2016	County Road 491 from West Laurel Street to West Lee Ann Lane Extension (Phase 1)	Citrus County Board of County Commissioners	43002330.019	43031543.036	Forested	0.00	0.90	21.28
3/2/2017	Lake Thomas Pointe	Lake Thomas Point Estates Property Owners Association, Inc.	43027144.008	43031543.037	Forested	0.00	0.53	20.75
2/28/2018	Home Site	Cunucu Lodgings, LLC	09-0355072-001E1	43031543.039	Forested	0.00	0.03	20.72
3/1/2018	Tarpon Springs Aquarium	Paige Konger	43022383.003	43031543.040	Forested	0.00	0.04	20.68
5/4/2018	DR Horton, BRS Industries	South Branch Ranch	43026611.003	43031543.041	Forested	0.00	1.17	19.51
5/22/2018	RMC 19 & 44, LLC	Wawa - US 19 & SR 44	43043315.000	43031543.042	Forested	0.00	0.50	19.01
9/21/2018	Vitale Homes, Inc.	Rose Haven Phase 2	43028842.011	43031543.043	Forested	0.00	0.15	18.86
9/21/2018	Homosassa Associates, LLC	Homosassa Outparcel	43000529.004	43031543.044	Forested	0.00	0.27	18.59
10/15/2018	Jacob Cross Holdings, LLC	The Preserve at Gulf Trace	43043730.000	43031543.045	Forested	0.00	0.05	18.54
11/26/2018	CEMEX Construction Materials Florida, LLC	Owen's Quarry	0230357-002	43031543.046	Forested	0.00	0.27	18.27
12/6/2018	Mitchell Ranch Partnership Limited	Mitchell 54 West Mixed Use Project	43013055.018	43031543.047	Forested	0.00	1.36	16.91
1/3/2019	Double EE Holdings, LLC	Edmonson Electric	43032453.002	43031543.049	Forested	0.00	0.06	16.85
3/4/2019	City of Dunedin	Toronto Blue Jays Spring Training Player Development Center	43006663.005	43031543.048	Forested	0.00	0.21	16.64
7/30/2019	Mark Graham	Graham Single-Family Residence	09-0358071-004-EM	43031543.050	Forested	0.00	0.18	16.46
8/16/2019	CRP II-Tarpon Springs LLC	Meres Crossing Phase 3	43031945.008	43031543.051	Forested	0.00	2.74	13.72
2/21/2020	Lennar Homes LLC	Connerton 208/209 MB Mod	43023534.055	43031543.052	Forested	0.00	1.90	11.82
4/21/2020	Pulte Home Company, LLC	Wisteria @ US-41	43043424.002	43031543.053	Forested	0.00	0.01	11.81
10/23/2020	Cypress Preserve 841, LLC	Cypress Preserve Phase 3	43042284.008	43031543.054	Forested	0.00	0.24	11.57
1/27/2021	Citrus County BOCC	Crystal River Airport Runway 9-27 Safety Improvements Tree Clearing	43004276.021	43031543.055	Forested	0.00	0.33	11.24
2/5/2021	FDOT - I-75 (SR 93A) Widening from North of SR 52 to Pasco-Hernando County Line Road	Florida Department of Transportation	43040738.001	43031543.056	Forested	0.00	-1.06	12.30
4/9/2021	Len-Angeline, LLC	North Sunlake Boulevard, Segment 2	43044257	43031543.057	Forested	0.00	1.52	10.78
8/16/2021	Sandridge Commercial, LLC	Sandridge Mass Grading	43045173.001	43031543.059	Forested	0.00	0.85	9.93
8/24/2021	Campbell US 52 Property, LLC	Conner Crossing	43044861.001	43031543.060	Forested	0.00	0.04	9.89
11/17/2021	Angeline Phase 3A, 3B-1, 3B-2 & 3C	Len-Angeline, LLC	43044257.014	43031543.061	Forested	0.00	0.37	9.52
12/3/2021	Huntley Properties LLC	SunCoast Retail SR54 and Gunn	43024786.014	43031543.062	Forested	0.00	0.35	9.17
6/13/2022	Angeline Phases 2A & 2B	Len-Angeline, LLC	43044257.016	43031543.063	Forested	0.00	0.10	9.07
9/21/2022	Causeway Apartments	Haven at US 41, LLC	43033962.005	43031543.064	Forested	0.00	0.54	8.53
10/5/2022	Connerton Village 3 Active Adult Phase 1	Lennar Homes, LLC	43023534.061	43031543.065	Forested	0.00	0.83	7.70
10/13/2022	Moon Lake Plaza - Modification	Moon Lake New Port Richey Wash, LLC	43028964.005	43031543.066	Forested	0.00	0.33	7.37
11/18/2022	Suncoast/SR 54	NCJ Investment Company	43041171.003	43031543.067	Forested	0.00	2.68	4.69
11/18/2022	142nd Avenue Apartments	RC Largo Apartments LLC	43014982.001	43031543.068	Forested	0.00	0.09	4.60
2/7/2023	Causeway Blvd Improvements	SK Deerbrook, LLC	43045706.001	43031543.069	Forested	0.00	0.51	4.09
6/12/2023	Longleaf NH 4 - Phase I & II	Hawk Longleaf, LLC	43017575.060	43031543.070	Forested	0.00	0.49	3.60
6/26/2023	Angeline Phase 4A & 4B	Len-Angeline LLC	43044257.023	43031543.071	Forested	0.00	0.03	3.57
6/27/2023	Angeline Phase 4C-4F	Len-Angeline LLC	43044257.035	43031543.072	Forested	0.00	0.51	3.06
10/9/2023	Riverstone	KB Home Tampa, LLC	43044730.001	43031543.073	Forested	0.00	0.04	3.02
10/16/2023	Gowers Corner Mass Grading	Tibbetts Land, LLC	43043518.001	43031543.074	Forested	0.00	1.64	1.38
					TOTAL	43.13	41.75	1.38

Credit Type: Non-Forested
Maximum Credits Available: 4.49

10/1/2007	UCMB - Initial Preservation Release	NA	NA	43031543.002	Release	2.04	0.00	2.04
4/7/2008	UCMB - Final Preservation Release	NA	NA	43031543.003	Release	2.03	0.00	4.07
11/14/2008	Hampton Inn Crystal River	ILA Hotels, LLC	44031218.002	43031543.006	Non-Forested	0.00	0.18	3.89
12/23/2008	Crystal River Airport	Citrus County BOCC	43004276.016	43031543.007	Non-Forested	0.00	0.20	3.69
3/26/2009	Progress Energy Crystal River 3, 4, & 5 PA 77-09	Progress Energy Florida Inc.	NA	43031543.008	Non-Forested	0.00	0.20	3.49
9/7/2010	Crystal River Energy Complex Mariculture Center	Progress Energy Florida Inc.	09-0270612-013	43031543.016	Non-Forested	0.00	0.35	3.14
5/13/2011	ALDI - Holiday	19 Junction Land and Development, LLC/ ALDI (Florida), LLC	43032832.002	43031543.017	Non-Forested	0.00	0.29	2.85
11/14/2011	Crystal River Airport T-Hangers and Taxilanes	Citrus County BOCC	44004276.002	43031543.020	Non-Forested	0.00	0.10	2.75
6/28/2012	UCMB - Enhancement Credit Release	NA	NA	43031543.021	Non-Forested	0.42	0.00	3.17
10/30/2013	FDOT - I-75 (SR 93A) Widening from North of SR 52 to Pasco-Hernando County Line Road	Florida Department of Transportation	43040738.001	43031543.023	Non-Forested	0.00	0.72	2.45
10/17/2014	Moore Utility Access Way	Scott Moore	09-0324890-002	43031543.025	Non-Forested	0.00	0.04	2.41
3/26/2015	McAlpin Excavation	McAlpin Excavation	43029915.04	43031543.026	Non-Forested	0.00	0.05	2.36
10/12/2015	Asturia - Phase 1 Modification	SR 54 Land Associates, LLC	43029941.010	43031543.028	Non-Forested	0.00	1.17	1.19
10/18/2016	County Road 491 from West Laurel Street to West Lee Ann Lane Extension (Phase 1)	Citrus County Board of County Commissioners	43002330.019	43031543.036	Non-Forested	0.00	0.56	0.63
6/8/2017	Cross Bayou Industrial Tract	Congaree River LLC	43014890.002	43031543.038	Non-Forested	0.00	0.25	0.38
5/4/2018	DR Horton, BRS Industries	South Branch Ranch	43026611.003	43031543.041	Non-Forested	0.00	0.38	0.00
					TOTAL	4.49	4.49	0.00




Joseph Williams, Asst Dir Markets

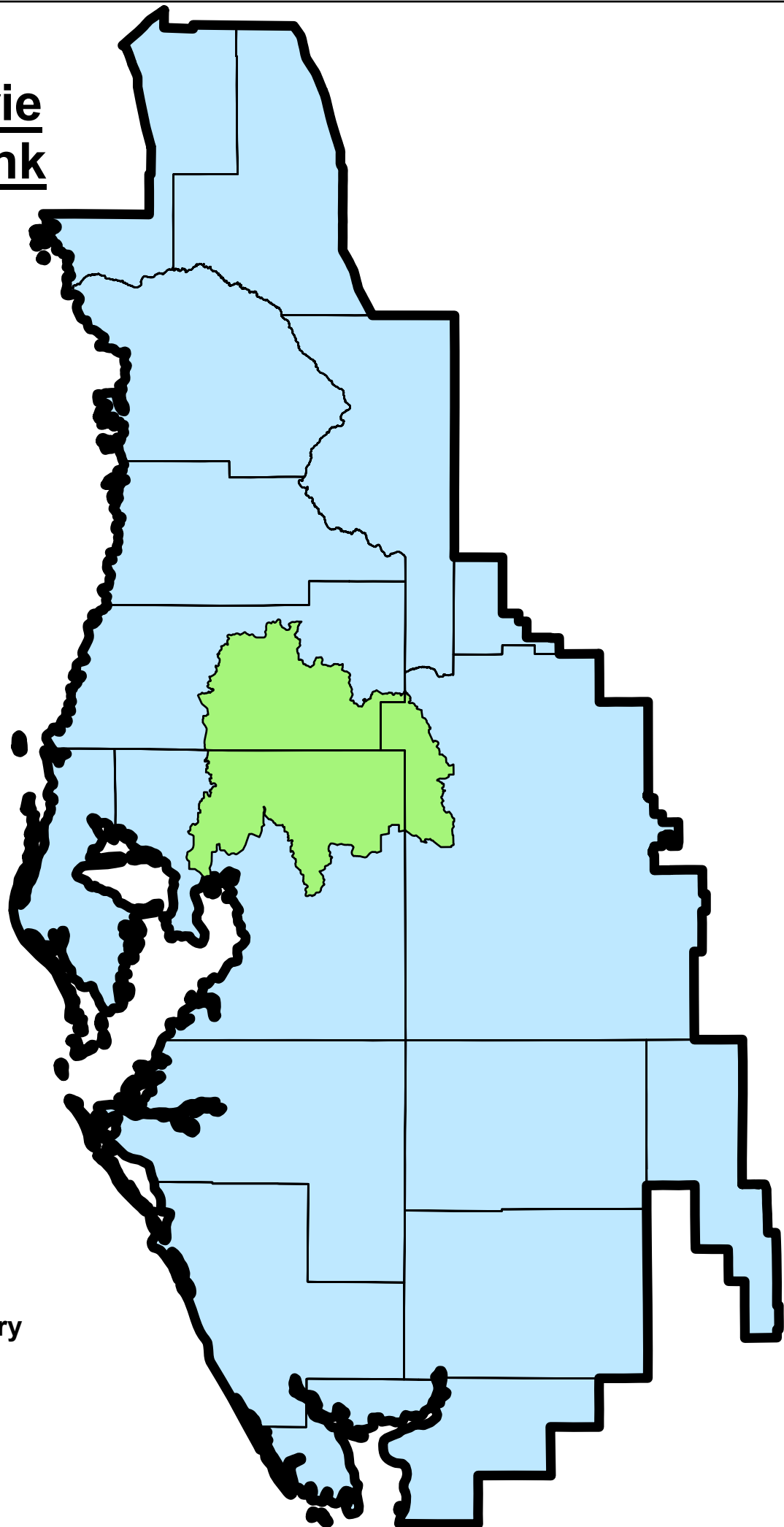


Director Initial _____

Date _____

Wiggins Prairie Mitigation Bank

-  Service Area Boundary
-  County Boundary
-  SWFWMD Boundary



WIGGINS PRAIRIE MITIGATION BANK (ERP Permit 43042893.002)

STATE LEDGER OF MITIGATION CREDITS

Credit Type: Forested

Maximum Credits Available: 66.73

Modification Date	Project	Client	Client Permit Number	WPMB Modification Number	Wetland Impact Type	Credits Released	Credits Used	Credits Available
5/1/2020	Initial Credit Release			42893.003		4.50	0.00	4.50
6/12/2020	EPC Wetland Impact Permit		70160	42893.004		0.00	0.02	4.48
8/2/2022	3522 and 3528 Swans Landing	Golf Coast Construction	43012307.005	42893.014		0.00	0.04	4.44
8/22/2022	Tampa RV One Superstore	Rick Browne	43017422.005	42893.015		0.00	0.02	4.42
1/24/2023	North Sub-Basin Earthwork Credit Release Request			42893.016		4.77	0.00	9.19
3/7/2023	Parkside Townhomes	Tim Neldner	43045953.000	42893.017		0.00	0.17	9.02
5/15/2023	Stingray Chevrolet	Stingray Chevrolet Bartow, LLC	43023895.002	42893.020		0.00	0.07	8.95
11/6/2023	Gibsonia Gardens	Gibsonia Gardens LLC	43044745.001	42893.021		0.00	0.41	8.54
10/27/2023	Construction & Implementation Activities Credit Release Request <i>South & West</i>			42893.022		19.44	0.00	27.98
2/1/2024	Fox Branch West	Forestar (USA) Real Estate Group, Inc.	860790	42893.023		0.00	0.62	27.36
2/1/2024	Caroline Drive	Martha Wood Hinman	43027968.004	42893.024		0.00	0.21	27.15
2/2/2024	North Park Road	WJ Keel Holdings LLC	43046658.000	42893.025		0.00	0.14	27.01
						0.00	0.00	27.01
						0.00	0.00	27.01
					TOTAL	28.71	1.70	27.01
Credit Type: Non-Forested Maximum Credits Available: 88.39								
5/1/2020	Initial Credit Release			42893.003		14.79	0.00	14.79
6/12/2020	EPC Wetland Impact Permit		70160	42893.004		0.00	0.12	14.67
8/21/2020	Cobblestone	CG Pasco, LLC	43026505.004	42893.005		0.00	1.09	13.58
1/20/2021	Berry Bay Subdivision	Berry Bay Development	43044708	42893.006		0.00	0.58	13.00
3/22/2021	EP3 LLC concent order	EP3 LLC	EPC 2019-0945E	42893.008		0.00	0.27	12.73
7/7/2021	Sherwood Manor Phase 3C	SM Ruskin Development	EPC 71737	42893.009		0.00	0.05	12.68
11/17/2021	North Park Isle Phase 2 and Park	North Park Isle Development,	43029112.007	42893.010		0.00	1.47	11.21
6/14/2022	Riverview Flower Farm Phase 1 and	KB Home Tampa LLC	43045064.001	42893.012		0.00	0.36	10.85
6/14/2022	Towns at Woodsdale Phase 1 and 2	Bob Boos	43045767.000	42893.013		0.00	0.18	10.67
8/22/2022	Tampa RV One Superstore	Rick Browne	43017422.005	42893.015		0.00	0.21	10.46
1/24/2023	North Sub-Basin Earthwork Credit Release Request			42893.016		3.63	0.00	14.09
3/22/2023	I-75 Logistics Center Mass Grading	NP Pasco Road, LLC	43046339.000	42893.018		0.00	7.99	6.10
4/19/2023	I-75 Logistics Center - Off-site Roadway	NP Pasco Road, LLC	43046339.005	42893.019		0.00	1.41	4.69
10/27/2023	Construction & Implementation Activities Credit Release Request <i>South & West</i>			42893.022		25.82	0.00	30.51
2/1/2024	Fox Branch West	Forestar (USA) Real Estate Group, Inc.	860790	42893.023		0.00	0.06	30.45
2/12/2024	Handcart Townhomes	Fred and Beverly Bender	43028254.001	42893.026		0.00	0.03	30.42
					TOTAL	44.24	13.82	30.42

Aaron C. Landry, Director of Environmental Services






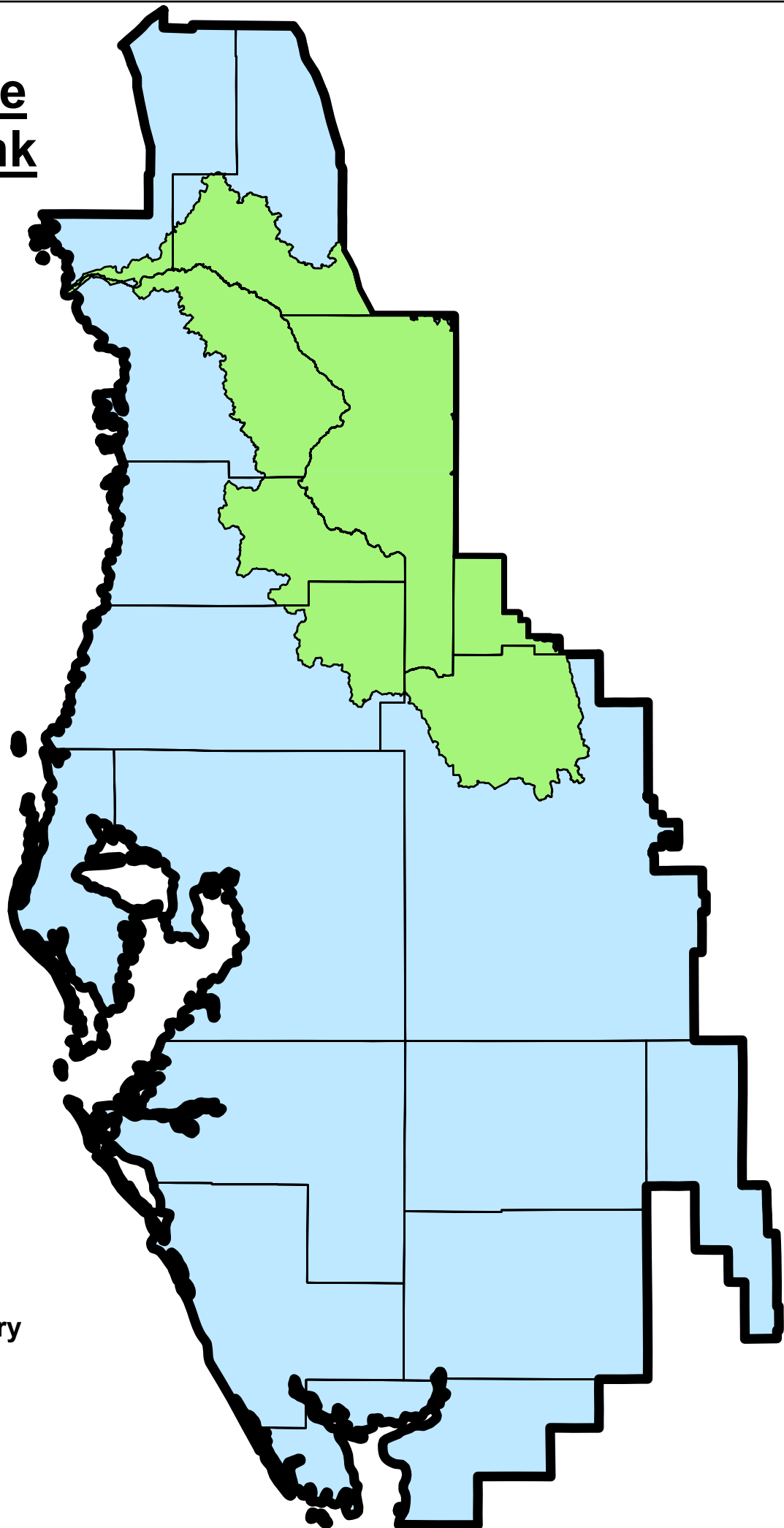
Director Initial _____

Date _____

2/12/2024

Withlacoochee Mitigation Bank

-  Service Area Boundary
-  County Boundary
-  SWFWMD Boundary



Withlacoochee Wetland Mitigation Bank
43040545.000
SWFWMD Ledger of Mitigation Credits
Credit Type: Freshwater Forested Wetland

Contract/Mod. Date	Project	Client	Client Permit Number	WWMB Mod. No.	Wetland Impact Type	Credits Released	Credits Used	Credits Available
5/30/2014	Initial Release: Record CE, Financial Assurances	N/A	N/A	43040545.002	Forested	11.69		11.69
5/30/2014	Complete Phase I Construction Activities	N/A	N/A	43040545.002	Forested	11.68		23.37
6/23/2014	Progress Energy Levy County Plant & Transmission Lines	Progress Energy	PA08-51	43040545.003	Forested		3.50	19.87
12/15/2014	Progress Energy Levy County Plant & Transmission Lines	Progress Energy	PA08-51	43040545.004	Forested		3.70	16.17
12/15/2014	Sarasota Lateral Relocation	Florida Gas Transmission Company, LLC	41-0330134-002	43040545.005	Forested		0.10	16.07
5/5/2015	Turnpike/I-75 Intchge MP 309	FDOT, Florida's Turnpike	43010725.007	43040545.007	Forested		6.51	9.56
7/27/2015	Bay Lake RV Resort	MSD Mattie, LLC	44027466	43040545.009	Forested		0.46	9.1
6/18/2015	Completed Phase 1, Year 1 Monitoring and Achieved Year 1 Performance Standards	N/A	N/A	43040545.008	Forested	11.69		20.79
6/18/2015	Completed Phase II Mitigation Activities (Site Prep, Seeding, and Planting)	N/A	N/A	43040545.008	Forested	6.78		27.57
2/23/2016	South Brooksville BMP #6	Hernando County	42077	43040545.010	Forested		0.09	27.48
5/31/2016	I-75 Widening CR 470 to Turnpike	FDOT D 5	43033330.010	43040545.011	Forested		2.85	24.63
8/19/2018	Sabal Trail Transmission	Sabal Trail Transmission, LLC	FDEP 032833-001	43040545.012	Forested		13.83	10.80

Withlacoochee Wetland Mitigation Bank
43040545.000
SWFWMD Ledger of Mitigation Credits
Credit Type: Freshwater Forested Wetland

12/14/2016	Completed Phase 1, Year 2 Monitoring and Achieved Year 2 Performance Standards	N/A	N/A	43040545.013	Forested	11.69		22.49
12/14/2016	Completed Phase 2, Year 1 Monitoring and Achieved Year 1 Performance Standards	N/A	N/A	43040545.013	Forested	6.77		29.26
11/20/2017	Complete Phase 1, Year 3 Monitoring and Achieved Year 3 Performance Standards	N/A	N/A	43040545.014	Forested	11.69		40.95
11/20/2017	Complete Phase 2, Year 2 Monitoring and Achieved Year 2 Performance Standards	N/A	N/A	43040545.014	Forested	6.78		47.73
7/13/2018	Lakeland Dragstrip Redevelopment Area	RLK Real Estate & Development, LLC	43032643	43040545.015	Forested		0.05	47.68
10/30/2018	C&K Wildwood Phase	C& K Investments Ocala, LLC	31149.003	40545.016	Forested		0.18	47.50
12/13/2018	Progress Energy Levy County Plans & Transmission Lines, Reinstatement	Progress Energy	PA08-51	40545.017	Forested		-7.2	54.70
5/2/2019	Complete Ph 1, Year 4 Monitoring & Achieved Year 4 Performance Standards	N/A	N/A	40545.018	Forested	11.69		66.39
5/2/2019	Complete Ph 2, Year 3 Monitoring & Achieved Year 3 Performance Standards	N/A	N/A	40545.018	Forested	6.77		73.16
11/8/2019	Gulf Breeze Shores	Florida Land Sales LLC	2008.002	40545.019	Forested		0.01	73.15

Withlacoochee Wetland Mitigation Bank
43040545.000
SWFWMD Ledger of Mitigation Credits
Credit Type: Freshwater Forested Wetland

3/4/2020	Simple Life Lakeshore	Simple Life-Lake Andrews, LLLP	30631.004	43040545.020	Forested		0.02	73.13
8/7/2020	Bedrock Resources and Sumterville Mine Expansion	Resource Holdings, LLC	MMR-164852-011	43040545.021	Forested		0.11	73.02
4/22/2021	Sumter Gardens	Sumter Partners, LLC	43042122.000	43040545.023	Forested		0.49	72.53
1/28/2021	Complete Phase 2, Year 5 Monitoring and Achieved Year 4 Performance Standards	N/A	N/A	43040545.022	Forested	6.78		79.31
3/8/2022	Buena Vista Blvd Extension	Sumter Co Board of County Commissioners	43023491.412	43040545.025	Forested		0.76	78.55
11/22/2022	Osprey-Haines City East 230KV	Duke Energy Florida, LLC	53-0417141-001-EI	43040545.026	Forested		6.30	72.25
7/12/2023	Final Success Attainment (Interim 5) Attainment for Aas EV2, EHV2, and EH	N/A	N/A	43040545.027	Forested	4.88		77.13
8/31/2023	4366731-1 US 98 from North of West Socrum Loop Rd to South of CR 54	FDOT District 1	43046065.003	43040545.028	Forested		2.46	74.67
11/15/2023	SR 50 from East of CR 757 to east of the Sumter/Lake County Line	FDOT District 5	43044482.002	43040545.029	Forested		13.15	61.52
TOTAL						108.89	47.37	61.52