Southwest Florida Water Management District

2011 Estimated Water Use Report

Barthle Brothers Ranch, Pasco County. Photo by M.C. Jackson

Southwest Florida Water Management District

2011 Estimated Water Use Report

This report is produced by the Southwest Florida Water Management District,
Resource Management, Water Resources Bureau, Water Supply Section
April 9, 2013

Author: Marie Christine Jackson, P.G., Senior Hydrogeologist

Primary SAS Author: Bruce Albritton, MIS, Inc.

This report is available on-line at: http://www.watermatters.org
You may send a request for a printed copy to info@watermatters.org

---

The Southwest Florida Water Management District (District) does not discriminate on the basis of disability. This nondiscrimination policy involves every aspect of the Districts functions, including access to and participation in the District's programs and activities. Anyone requiring reasonable accommodation as provided for in the Americans with Disabilities Act should contact the District's Human Resources Director, 2379 Broad Street, Brooksville, Florida 34604-6899; telephone (352) 796-7211, ext. 4702 or 1-800-423-1476 (FL only), ext. 4702; TDD (FL only) 1-800-231-6103; or email to ADACoordinator@swfwmd.state.fl.us

---

These data were collected for specific permits by the District from various sources and methods over many years. The data obtained from the Southwest Florida Water Management District's Databases may be provisional and thus subject to revision. The District does not warrant, guarantee, or make any representations regarding the use, or the results of the use, of the data in terms of correctness, accuracy, reliability, completeness, usefulness, timeliness or otherwise and the District specifically disclaims any warranty, either expressed or implied, including but not limited to the implied warranties of merchantability and fitness for a particular use. The data is provided "as is" and the entire risk as to quality and performance is with the user. In no event will the District be liable for any direct, indirect, incidental, special, consequential, or other damages, including loss of profit, arising out of the use of these data even if the District has been advised of the possibility of such damages. All data are intended for resource project's and other District Department's use. These data do not represent an endorsement or recommendation. If you have any questions concerning these data, contact the Water Resources Bureau at (352) 796-7211 or 1-800-423-1476 (Florida).

2011 Estimated Water Use Report

Table of Contents

Executive Summary 1

Introduction 5

Public Supply 13

Domestic Self-Supply Use 23

Recreation/Aesthetic 27

Agriculture Use 33

Mining/Dewatering 41

Industrial/Commercial Use 45

Total Water Use 49

List of Figures

Figure 1. Water Use Permits in the SWFWMD, 2011 11

Figure 2. SWFWMD Counties and Water Use Caution Areas 12

Figure 3. Percentage of Public Supply Pumpage and Water Use by County 22

Figure 4. Public Supply Monthly Pumpage and Monthly Regional Rainfall 22

Figure 5. Percentage Domestic Self-supply Water Use by County 25

Figure 6. Percentage Recreation/Aesthetic Water Use by County 31

Figure 7. Recreation/Aesthetic Monthly Pumpage and Monthly Regional Rainfall 31

Figure 8. Percentage Agriculture Water Use by County 39

Figure 9. Agriculture Monthly Pumpage and Monthly Regional Rainfall 39

Figure 10. Percentage Mining / Dewatering Water Use by County 44

Figure 11. Mining / Dewatering Monthly Pumpage and Monthly Regional Rainfall 44

Figure 12. Percentage Industrial/Commercial Water Use by County 48

Figure 13. Industrial/Commercial Monthly Pumpage and Monthly Regional Rainfall 48

Figure 14. Percentage of Total Pumpage and Total Use by County 58

Figure 15. Total Groundwater and Surface Water Pumpage by County 59

Figure 16. Groundwater and Surface Water Monthly Pumpage and Monthly Rainfall 59

List of Tables

Table 1. Public Supply Service Area Population and Water Use 20

TABLE 2. DOMESTIC SELF-SUPPLY WATER USE BY COUNTY 24
TABLE 3. RECREATION/AESTHETIC WATER USE BY COUNTY, WATER SOURCE, AND USE TYPE 30
TABLE 4. AGRICULTURAL WATER USE BY COUNTY, WATER SOURCE, AND USE TYPE 38
TABLE 5. MINING/DEWATERING QUANTITIES CONSUMED BY COUNTY, WATER SOURCE, AND USE TYPE 43
TABLE 6. INDUSTRIAL/COMMERCIAL USE BY COUNTY, WATER SOURCE, AND USE TYPE 47
TABLE 7A. SUMMARY OF 10 YEARS OF METERED WATER USE DATA, 2002 - 2011 52
TABLE 7B. COMPARISON OF PERMITTED QUANTITIES FOR METERED & UNMETERED WUPS 52
TABLE 8. TOTAL WATER USE BY USE CATEGORY AND COUNTY 53
TABLE 9. TOTAL WITHDRAWAL AND USE QUANTITIES BY USE CATEGORY AND COUNTY 54
TABLE 10. TOTAL PERMITTED AND PUMPED ANNUAL AVERAGE QUANTITIES 55
TABLE 11. PERMITTED AND PUMPED ANNUAL AVERAGE QUANTITIES, METERED WUPS 56
TABLE 12. PERMITTED AND PUMPED ANNUAL AVERAGE QUANTITIES, UNMETERED WUPS 57

APPENDICES

APPENDIX A SUMMARIES OF METERED & ESTIMATED WATER USE PERMITS 60
TABLE A-1, PART 1 2011 PUBLIC SUPPLY ANNUAL REPORTS 63
TABLE A-1, PART 2 METERED NON-PSAR AND UNMETERED PUBLIC SUPPLY WUPS 76
TABLE A-2 2011 PUBLIC SUPPLY ANNUAL REPORT AND RESIDENTIAL PER CAPITA 80
TABLE A-3 PUBLIC SUPPLY ANNUAL REPORT PERMIT TO PERMIT WATER TRANSFERS 91
TABLE A-4. TOTAL PUBLIC SUPPLY MONTHLY AVERAGE PUMPAGE AND USE BY COUNTY 95
TABLE A-5. PERMITTED AND PUMPED QUANTITIES ON METERED RECREATION/AESTHETIC WUPS 96
TABLE A-6. TOTAL RECREATION/AESTHETIC AVERAGE MONTHLY PUMPAGE BY COUNTY 133
TABLE A-7. PERMITTED AND PUMPED QUANTITIES ON METERED AGRICULTURAL WUPS 134
TABLE A-8. TOTAL AGRICULTURE AVERAGE MONTHLY PUMPAGE BY COUNTY 351
TABLE A-9. PERMITTED AND PUMPED QUANTITIES ON METERED MINING/DEWATERING WUPS 352
TABLE A-10. TOTAL MINING/DEWATERING AVERAGE MONTHLY PUMPAGE BY COUNTY 360
TABLE A-11. PERMITTED AND PUMPED QUANTITIES ON METERED INDUSTRIAL/COMMERCIAL WUPS 361
TABLE A-12. TOTAL INDUSTRIAL/COMMERCIAL AVERAGE MONTHLY PUMPAGE BY COUNTY 375

APPENDIX B SUMMARIES OF GROUNDWATER & SURFACE WATER PUMPAGE 376
TABLE B-1. DISTRICT-WIDE PER COUNTY 377
TABLE B-2. IN THE SOUTHERN WATER USE CAUTION AREA 378
TABLE B-3. IN THE MOST IMPACTED AREA OF THE SOUTHERN WATER USE CAUTION AREA 379

TABLE B-4. IN THE NORTHERN TAMPA BAY WATER USE CAUTION AREA 380
TABLE B-5. IN THE DOVER/PLANT CITY WATER USE CAUTION AREA 381

APPENDIX C PERMITTED GROUNDWATER & SURFACE WATER ANNUAL AVERAGE QUANTITIES 382
TABLE C-1. DISTRICT-WIDE PER COUNTY 383
TABLE C-2. IN THE SOUTHERN WATER USE CAUTION AREA 384
TABLE C-3. IN THE MOST IMPACTED AREA OF THE SWUCA 385
TABLE C-4. IN THE NORTHERN TAMPA BAY WATER USE CAUTION AREA 386
TABLE C-5. IN THE DOVER/PLANT CITY WATER USE CAUTION AREA 387
TABLE C-6. GROUNDWATER FREEZE PROTECTION QUANTITIES IN THE DOVER/PLANT CITY WUCA 388
TABLE C-7. # AGRICULTURE WUPS WITH FREEZE PROTECTION IN THE DOVER/PLANT CITY WUCA 388

APPENDIX D TEN-YEAR HISTORIC PUMPAGE AND PER CAPITA RATES FOR LARGE WUPS 389
TABLE D-1. PUBLIC SUPPLY WUPS 390
TABLE D-2. AGRICULTURE WUPS 394
TABLE D-3. MINING/DEWATERING WUPS 400
TABLE D-4. INDUSTRIAL/COMMERCIAL WUPS 401
TABLE D-5. RECREATION/AESTHETIC WUPS 403
TABLE D-6. PUBLIC SUPPLY UNADJUSTED GROSS PER CAPITA WATER USE 404

APPENDIX E UNIFORM PER CAPITA REPORT 411

APPENDIX F ESTIMATED WATER USE REPORT METHODOLOGY AND CHANGES 424

2011 ESTIMATED WATER USE REPORT

EXECUTIVE SUMMARY

The Estimated Water Use (EWU) Report analyzes and summarizes the withdrawal and use of regulated groundwater and surface water from natural surface water bodies in the Southwest Florida Water Management District (District). The EWU report is generally used as a data source for a variety of water supply planning and management purposes. It is not used to determine compliance with terms and conditions of the water use permit (WUP).

In the District, there were 7,745 water use permits (WUPs) in active status in 2011 that were permitted for 1,911 million gallons per day (mgd) on an annual average basis.

The water withdrawn for agriculture, industrial/ commercial, mining/dewatering and recreation/ aesthetic uses were used when and where they were withdrawn. The water withdrawn for public supply went through treatment procedures that caused some water losses, and large quantities of potable water were transported between utilities as imports and exports, causing distribution losses. Thus, for public supply, water is frequently not used in the same quantity as was withdrawn or where it was withdrawn. Table A-1 in Appendix A gives details on treatment losses, imports and exports.

The following table shows the 2011 District-regulated water withdrawals.

Total Withdrawals

	AG	I/C	M/D	PS	R/A	TOTAL
MGD	390	54	22	520	62	1,048
Portion of Total	37%	5%	2%	50%	6%	100%

(excludes domestic self-supply)

As shown in the table above, the total amount of water withdrawn from the groundwater and surface water resources via regulated withdrawal points in the District was 1,048 mgd (Table 10). The largest water withdrawals were for public supply for 50% of the total pumpage in the District. The second largest water withdrawals were for agricultural water use for 37% of the total District water pumpage. Approximately 87% of the total (estimated + metered) pumpage was from groundwater, assuming domestic self-supply was all from groundwater.

The following table shows the total water use in the District for 2011.

Total Use

	AG	I/C	M/D	PS	R/A	TOTAL
MGD	390	54	22	493	62	1,022
Portion of Total	38%	5%	2%	49%	6%	100%

(excludes domestic self-supply)

Including an estimate for domestic self-supply (37mgd), the total quantity withdrawn was 1,085 mgd (Table 9). After imports, exports and treatment losses for public supply water, the total water used in the District was 1,059 mgd (including domestic self-supply).

PUBLIC SUPPLY

The public supply use category includes public water systems, privately held water utilities, entities that provide potable water to persons other than household members as well as residential lawn and landscape irrigation. Public supply is shown as both water withdrawn (pumped) and water used after treatment losses, imports and exports are accounted for.

Public Supply Annual Reports Public supply permittees having 100,000 gpd or more annual average quantities permitted for public supply on their WUP are required to submit a Public Supply Annual Report (PSAR) by April of each year for the previous calendar year. The District received 160 PSAR forms for the 2011 calendar year. There were discrepancies (most of which were minor) found between the pumpage given on the PSAR forms and the pumpage recorded in the Water Management Information System (WMIS) for 35 WUPs. Significant discrepancies were investigated prior to presenting this data, and obvious errors in the database were corrected. Since the WMIS pumpage data exists in much more detail, it was used for 94% of the public supply WUPs for which a PSAR form was submitted.

Total Public Supply

Withdrawal Totals

Including the remaining public supply WUP metered pumpage data (8 mgd) and the estimated water use (5 mgd) for permittees not required to meter their pumpage, total public supply water withdrawn in 2011 was 520 mgd (Table 9). This was up from the 478 mgd withdrawn in 2010. Slightly over 99% was metered (514 mgd), and less than 1% was estimated (5 mgd). Including domestic self supply, total withdrawal for potable use was 557 mgd.

Use Totals

After imports and exports were accounted for and treatment losses were deducted, the total use was 480 mgd (Table 1). With the additional 13 mgd for metered WUPs that did not need to submit the PSAR and estimated use for unmetered WUPs, the unadjusted gross water use was 493 mgd for approximately 4.9 million people. This gives an unadjusted gross per capita of 102 gpd. Taking the deductions allowed under Chapter 40D-2, Florida Administrative Code (F.A.C.), the adjusted gross per capita was 100 gpd and the compliance per capita was 97 gpd. See the public supply section in this report for descriptions of each per capita rate.

There were 496 WUPs in active status that included the public supply use category. Of these, 205 WUPs (41%) were metered and 291 WUPs were unmetered.

DOMESTIC SELF-SUPPLY

This use category includes the estimated freshwater consumption from non-permitted individual wells that provide potable water for indoor and outdoor personal domestic use. The District does not regulate domestic self-supplied use; however, using population data and residential per capita rates for the counties, it was estimated to have been 37 mgd in 2011. This was down from the 68 mgd estimated to have been used in 2010. The large decrease is thought to be due to the use of extrapolated census data from the 2000 Census for 2010 and the use of recent 2010 Census data for 2011.

RECREATION/AESTHETIC

The recreation/aesthetic use category includes self-supplied water used for large-scale landscapes such as in parks associated with neighborhoods, counties and the state; sports playing fields; theme parks, water parks, and other recreational attractions; botanical gardens; cemeteries; and golf courses. Since the use is onsite, the withdrawal amount and the used amount are generally considered the same for each county. The total use (metered + estimated) for 2011 was 62 mgd. This was up 1 mgd from the 61 mgd estimated to have been pumped in 2010. As in 2010, the biggest use of water in the recreation/aesthetic category was for irrigation of golf courses.

AGRICULTURE

The agriculture use category includes water use for irrigation of crops, freeze protection of crops, fertigation, chemigation, irrigation system maintenance, on-site washing and packing, animal needs and potable supply for employees. The total use (metered + estimated) was 390 mgd. This was down from the 467 mgd estimated to have been pumped in 2010. Several reasons for the large decrease are given in the Agriculture section of this report. The highest water use crop was citrus, followed by tomatoes.

MINING/DEWATERING

The mining/dewatering use category includes only water quantities that are removed from the mine site (consumptively used). These include dewatering quantities that are discharged offsite, washing and sorting of mined materials, non-recycled slurry transport water, onsite processing and beneficiation of phosphates, water entrained with the product, and water for potable/sanitary use by employees. In this report, the consumptive uses are itemized by the type of material being extracted. If any of the water used is recirculated to settling ponds, it is not counted. The total use (metered + estimated) was 22 mgd in 2011. This was down from the 27 mgd estimated to have been pumped in 2010.

INDUSTRIAL/COMMERCIAL

The industrial/commercial use category is for self-supplied water used by industries and businesses. These are product manufacturing, phosphate processing that takes place away from the mine site, food and beverage processing and

packing, power generation, and various general commercial operations. The total use (metered + estimated) in 2011 was 54 mgd. This was up from the 52 mgd estimated to have been pumped in 2010.

WATER USE CAUTION AREAS

Water withdrawal quantities for the three water use caution areas (WUCAs) and the Most Impacted Area of the Southern Water Use Caution Area (SWUCA) are given in Appendix B.

Total water quantities withdrawn for the five use types in the SWUCA was 607 mgd, which was 58% of the total quantity withdrawn in the District. Groundwater withdrawals accounted for 84% of the total quantity withdrawn. Total groundwater withdrawals in the SWUCA for 2011 decreased by 53 mgd from 2010. The highest use in the SWUCA was for agriculture (326 mgd).

In the Northern Tampa Bay WUCA (NTB WUCA), 258 mgd of water was withdrawn in 2011, which was 25% of the total withdrawals in the District. Groundwater withdrawals made up 63% of the total withdrawals in the NTB WUCA. The highest use in the NTB WUCA was public supply (207 mgd).

The Dover/Plant City WUCA overlaps both the SWUCA and NTB WUCA, so an accounting of withdrawal quantities there duplicates the count of gallons withdrawn in the other two WUCAs. However, irrespective of the other two WUCAs, 74 mgd was withdrawn in the Dover/Plant City WUCA, and almost 100% was from groundwater. The highest use in the Dover/Plant City WUCA was for public supply (38 mgd).

A metering initiative was implemented in 2010 in the Dover/Plant City WUCA to install meters on all withdrawal points that have permitted freeze protection quantities or are permitted for a use that typically needs freeze protection. The installation of the meters progressed through 2011, so the meter data will not be available until 2012. However, input of the permitted freeze quantities from groundwater in the Dover/Plant City WUCA groundwater flow model closely simulated actual drawdown of the potentiometric surface of the Upper Floridan aquifer recorded during freeze events.

Permitted maximum daily quantities for crop freeze protection from groundwater was 886 mgd (Table C-6, Appendix C).

DATA SOURCES

The primary sources of data for this report are permittee-reported, monthly meter readings recorded in the District WUP database in the WMIS. The meter readings are mathematically converted to pumpage in gallons per day per month by the District. Estimates of water use are made based on the assumption that similar (same general WUP size and same use) permittees use water in similar proportions. Additional data sources include the PSAR forms and population studies from BEBR.

In 2011, the estimated functional population within the District that was supplied potable water via WUPs was 4.9 million people, which is up from the 4.7 million persons estimated for 2010. Using the BEBR functional population for the counties (partial population for partial counties), the total population within the District was estimated to have been 5.1 million people in 2011.

METERED WITHDRAWALS

Of the 7,745 issued WUPs in the District, 1,689 WUPs (22%) had metering requirements on 6,521 withdrawal points. There were 1,636 mgd of water permitted on an annual average basis to metered WUPs, which was 86% of the total permitted annual average quantity. In terms of pumpage, withdrawal of 889 mgd were metered (85%) while only 156 mgd (15%) were estimated (Tables 8, 11, 12).

METHODOLOGY AND DATA QUALITY IMPROVEMENT

The methodology used to generate the numbers used in this report are summarized in Appendix F. The District is improving the quality of the Estimated Water Use Reports by refining parameters requested and filtering the data to remove duplicative accountings of withdrawals as well as errors in the database. The improvements to the data are also summarized in Appendix F.

This page is intentionally blank.

INTRODUCTION

The Southwest Florida Water Management District (District) is one of five regional water management districts created by the Florida Legislature and charged with managing water resources in the State of Florida. Jurisdictional boundaries for the five water management districts are mostly based on hydrologic features, such as watershed drainage basins, that frequently do not coincide with municipal boundaries. The District encompasses all or part of the following sixteen (16) counties: Charlotte, Citrus, DeSoto, Hardee, Hernando, Highlands, Hillsborough, Lake, Levy, Marion, Manatee, Pasco, Pinellas, Polk, Sarasota and Sumter.

Figure 2 shows the 16 full and partial counties that are within the District's jurisdiction and the boundaries of the three water use caution areas (WUCAs) in the District: the Southern WUCA (SWUCA), the Northern Tampa Bay WUCA (NTB WUCA), and the Dover/Plant City WUCA. The region known as the Most Impacted Area (MIA) is a special area within the SWUCA where permitting of new quantities that impact the Upper Floridan aquifer water level are no longer allowed. It is not a WUCA itself. Water use permits within the WUCAs have additional monitoring and reporting requirements associated with them.

Portions of the SWUCA and the NTB WUCA were created in 1989 and 1991 respectively because in each, long-term overuse of the groundwater resource in the Upper Floridan aquifer contributed to sea water intrusion into the aquifer from the Gulf of Mexico and to the reduction of aquifer levels that adversely impacted some land uses and lowered water levels in some lakes and wetlands. The SWUCA was expanded in 2003 to include all of the southern groundwater basin. In 2007, the NTB WUCA was expanded to include all of Pasco County and all of Hillsborough County that was not in the SWUCA.

The Dover/Plant City WUCA was created in June 2011 due to adverse impacts to wells and damage to offsite property caused by short-term, but intense, pumping from the Upper Floridan aquifer for freeze protection of crops. The Dover/Plant City WUCA includes a portion of the SWUCA and the NTB WUCA but does not supersede them because the Dover/Plant City WUCA addresses short term pumping impacts and the SWUCA and NTB WUCA address long term pumping impacts.

In all instances, the District's Governing Board determined that recovery strategies were needed to address the resource impacts in these WUCAs. These strategies include enhanced regulatory requirements and other water use management tools to help address the impacts and return the resource to a previous, less impacted state. The recovery strategies are different for the three WUCAs.

In 2011, the Central Florida Coordination Area (CFCA) was an area of water resource concern that had been shared with the St. John's River Water Management District and the South Florida Water Management District. Temporary rules had been put into place to protect the water resource from harm caused by rapidly increasing withdrawals of groundwater from the Upper Floridan aquifer. The rules for the CFCA were terminated on December 31, 2012. The three water management districts are currently writing regulations to replace the CFCA rules for the same area, and the effort is known as the Central Florida Water Initiative (CFWI).

HISTORY OF SWFWMD ESTIMATED WATER USE REPORTS

The District has prepared Water Use Estimate (EWU) reports since 1982. Through 1986, the preparation of these reports was a cooperative effort between the District and U.S. Geological Survey (USGS). Beginning in 1987, the District published these reports on an annual or bi-annual basis. Prior to 1992, the EWU reports relied on non-documented data such as Benchmark Farms data extrapolated for WUPs for agriculture use, voluntary survey responses for public supply, the University of Florida's Bureau of Economic and Business Research (BEBR) population information for domestic use (this is still done because the District does not regulate this water use), and only metered

data was used for industrial use and power generation use. The historic use categories were also slightly different from those that have been used since 1992. It is not recommended to create charts and graphs that combine the pre-1994 water use totals with the post-1994 water use totals due to the change in scientific method.

The data used for this report is primarily from the District WUP database in the Water Management Information System (WMIS) database. The water quantity data in the EWU is derived from metered withdrawal points and from estimates made on unmetered withdrawal points. The provenance of the data will be clearly differentiated throughout the report. The population data is based on population numbers given by 160 public supply permittees on the Public Supply Annual Report (PSAR) forms and BEBR population data from the 2010 Census.

In this report, water uses in the tables are presented as "Metered + Estimated". Since the total water use contains an element of estimation, this report is collectively known as the Estimated Water Use Report. Some tables (Tables 8, 10, 11, 12) present the metered pumpage data separately from the estimated pumpage data.

Unless otherwise indicated, quantity data is reported as an annual average daily rate using the unit "million gallons per day" (mgd). For those counties which are only partially within District boundaries, (Charlotte, Highlands, Lake, Levy, Marion and Polk), the pumpage and estimates include water use data for only the portions of the counties within the District. In many charts, the source of water is also identified to be groundwater or surface water.

WATER USE CATEGORIES

The District identifies the use of water by five broad "predominant use" categories:

- Public Supply
- Recreation/Aesthetic
- Agricultural
- Mining/Dewatering
- Industrial/Commercial
- Domestic Self-Supply*

* Domestic self-supply is not regulated by the District, and the data used is obtained from BEBR population and average county gross per capita use.

There are many specific water uses within each water use category, such as citrus, pasture, and vegetable irrigation in the agriculture water use category, or common area irrigation and residential single family use in the public supply water use category. A section of this report is dedicated to each of these five water use categories. This report also includes a section on domestic self-supply even though this is not a regulated water use.

MEASURING WATER USE

Being able to keep accurate records on water used is tremendously important to managing the limited water resources of the District. Doing so increases the likelihood that water is shared fairly, and withdrawals of water do not adversely impact existing legal users, existing offsite land use, the environment, and the resource itself. Compliance varies from permittee to permittee and from year to year; however, the District has a high number of responsible permittees, so it enjoys a high success rate for receiving the data and reports required under the terms and conditions of their water use permits. Maintaining accurate records of pumpage is also of high value to permittees having metered WUPs. Over-pumpage of the permitted quantity is a violation of the terms of the WUP, which is a legally binding document issued by the state. If such a violation occurs, it is very helpful to a permittee if he or she can demonstrate that the over-pumpage was a rare if not isolated occurrence. Chronic over-pumping does result in monetary fines.

Permittees can submit meter reading data (as well as other types of data) on scanning forms that they mail to the District, via the District website after they establish a web account, or using excel spreadsheets that can also be electronically uploaded. Tallying actual pumpage in the District requires the compilation and refinement of monthly meter reading data on 6,521 withdrawal points contained in the WUP database in the WMIS.

Metered Water Use In 2011, permittees reported meter readings or pumpage data on 1,689 WUPs. Metering pumpage is required on all WUP in the WUCAs that are permitted for 100,000 gpd or more on an annual average basis. Outside of the WUCAs, the metering threshold is 500,000 gpd on an annual average basis.

In 2011, metering was required on all permits in the Dover/Plant City WUCA that were permitted with freeze protection quantities to be withdrawn from groundwater or that had groundwater permitted for supplemental irrigation of crops that typically need freeze protection. The District provided funding for the flow meters and their installation on all existing withdrawal points newly affected by the rule. Previously, permittees did not have to submit meter readings on pumpage for freeze protection of crops even if the withdrawal point was metered. Permittees were required to submit an estimate of their freeze protection pumpage based on hours of operation. It was considered a hardship for growers to record meter readings before initiation of pumping and then again after cessation of pumping in the middle of the night when they were trying to save their crops from freeze damage.

To address this hardship, the District also provided and installed automatic meter reading devices on each flow meter on each operational freeze protection withdrawal point so that hourly meter readings of freeze protection pumpage would be electronically received by the District. The subscription fee for the automatic sending of the meter reading by the automated meter reading device vendor to the District is also paid for by the District. This pumpage data is not available for calendar year 2011 because the installation of the new meters and automated meter reading devices were still ongoing. The 2012 EWU will include the pumpage quantities, but for this year, only the permitted freeze protection quantities are reported. Appendix F contains a short summary of the history of metering in the District.

Multiple Measurements of Water Use Water use is measured in numerous ways to ensure that the quantities withdrawn are reasonable and beneficial with respect to the use. Direct pumpage from the resource straight to the end use is "production" pumpage. Pumpage from the resource into a containment, such as a pond, from which the quantities are then repumped to the end use is called "augmentation". Monitoring withdrawals from the groundwater and surface water resources are essential to management and protection of these resources. Only production pumpage and augmentation pumpage are included in this report so that this vital measurement is provided for the District's programs for resource management and protection. The quantities withdrawn from the augmented containment is called "repump". Repumped quantities are excluded because those withdrawals are not directly from the resource and have already been counted. Until this report, repump quantities were included as a surface water source in the tally of permitted quantities.

Other types of meter readings that are reported are for District-required environmental mitigation, inflow quantities and use of reclaimed water supplied by a water treatment plant, inflow quantities and use of other types of alternative water supplies, and flow at transfer points between utilities. These flow measurements are not included in this report. Typically environmental mitigation pumpage is merely circulating water from the aquifer to the surface where it quickly filters downward back to the aquifer. This happens because there is poor confinement or lack of confinement between the surface and the aquifer in these locations. The poor confinement or lack of confinement between the surface and the Upper Floridan aquifer is the reason the pumpage from the aquifer impacts the surface.

Estimated Water Use Since the 1991-1992 EWU reports, non-metered water use has been estimated for permits that did not have a condition requiring the permittee to submit pumpage information. The estimation methodology was developed using the assumption that permittees having a permit that is similar to a metered permit will use a proportionally similar amount of water. Most of

the unmetered WUPs are Small General WUPs (usually those issued for less than 100,000 gpd on an annual average basis). However, since some small WUPs are metered if circumstances warrant it to monitor potential impacts, metered data is available to be applied to the small unmetered WUPs. The comparisons take into account that permittees having small WUPs usually withdraw amounts closer to their permitted quantities than do the permittees having larger WUPs.

Some WUPs that are required to be metered include withdrawal points that are not required to be metered. Generally this is true for withdrawal points permitted for less than 10,000 gpd for uses different from the main use on the permit. Such separate uses include tank fill for fertigation or chemigation, livestock watering, and potable supply for employees. The individual use quantities from these smaller withdrawal points are not estimated; however their permitted quantities are included in the scaling procedure (see Appendix F).

The District's best management tool is the fact that 87% of the water used in the District is metered. This is accomplished via metering data on only 22% of the WUPs issued, as shown in the following table.

Metered and Estimated Water Use Permits, 2011

Status	No. of WUPs	%	Pumped Quantity (mgd)	%
Metered	1,689	22	909	87
Estimated	6,056	78	139	13
Total	7,745	100	1,048	100

Excludes Domestic Self-Supply

CAVEATS FOR ESTIMATION OF TOTAL WATER USE

Not all the pumpage that occurs in the District is quantifiable either directly via metering or by estimations based on use similarities. Entities using less than 100,000 gallons per day (gpd) from wells that are less than 6-inches in diameter and/or from surface water withdrawal pipes that are less than 4-inches in diameter are not required to have a WUP. In the MIA of the SWUCA, the threshold to require a WUP is when the cumulative outside diameter of the wells constructed after April 11, 1994 is greater than 6 inches at the surface. Pumpage data for small non-domestic water users who are below thresholds for requiring a water use permit do not exist. It cannot be estimated because the intended use of the withdrawal points is usually not recorded. In addition, the estimate for domestic self-service does not include quantities that may be used for small water uses, such as a personal grove or small vegetable garden.

The meter readings submitted by permittees are only as good as the submitter makes them. Obvious errors such as dropping zeros on a meter that reads to one hundred or one thousand gallons, or missed calculations for meter rollovers are fixed when found (with the permission of the permittee). Other possible errors are masked by the fact that pumpage on a property can and does vary greatly from month to month and from year to year. Many factors affect water use, including but not limited to, water conservation activities, economic conditions, weather, and the use of alternative water sources. In light of this, since the District received 78,252 meter readings (monthly meter readings for 6,521 withdrawal points) in 2011, it is difficult to analyze whether variations in pumpage, which are within the realm of possibility, are real or are a recording or reporting error.

Throughout this report, numbers that have been generated via SAS computer programs have been rounded to the nearest thousand gallons per day, expressed as million gallons per day to three decimal places. As is correct, the data is rounded at the last stage of analysis. The SAS datasets are calculated to many decimal places. SAS output is put into Excel spreadsheets, and Excel stores the data as it received it, but portrays it as rounded. Thus, every alternative way to add data appears to give a slightly different answer (despite the commutative and associative laws of addition, subtraction, and multiplication). When these numbers are compiled in different ways, apparent discrepancies due to rounding become visible. Thus, the totals shown may be slightly different

from manual calculations performed by the reader. For this reason, in the chapters on specific water use categories that follow, the million gallons per day totals, which are given to three decimal places in the tables and appendices, are given to only one decimal place in the text.

PROCESSING WATER USE DATA

The scaling, fractioning and grouping of water use data that is described in Appendix F is another reason that the data contained within the summary tables of each chapter should be used with discretion when comparing it to a straight download of data directly from the database. In addition, most permittees have many detailed uses catalogued on their WUPs. The detailed uses are grouped into the five water use categories mentioned earlier; however, using only this level of grouping does not give enough detail on why more water is used for one water use activity than another. On the other hand, the report would become overly complicated if each detailed use was tallied alone. This report assigns the detailed uses into groups based on general similarities.

WATER USE VERSUS WATER WITHDRAWN

For all water use categories except public supply, water use in this report is synonymous with water withdrawn (pumped) because water is used where and when it is withdrawn. There are some water losses in transporting the water to the end use at any of these sites, but the majority of such losses are minimal. However, for the public supply water use category, the actual water use in a service area is sometimes quite different from the amount of water withdrawn or pumped in that area. The difference is due to imports and exports to and from other utilities, including those outside of the District; to water treatment losses, which can be in excess of 30% for some systems; and to transmission losses between utilities due to long pipeline distances.

Water is assumed to be used where it is withdrawn by the small utilities and potable supply quantities withdrawn by entities that provide potable water to persons other than household members.

The data contained in this report is not used to determine compliance with the terms and conditions of the WUP.

SNAPSHOT IN TIME

The WUP database in the WMIS is continuously updating in real time as new permits are issued, existing permits are modified, and permits expire. Although not as volatile, in this aspect, it is like the stock exchanges' fluctuations in stock value over the day. The estimated water use database is only a "snapshot" of this dynamic database taken on or near December 31 of each year. This snapshot captures all attributes of a WUP, which can number in the thousands. Attributes used for this report are the status of the WUP; uses for the water; total permitted quantities for the permit, for each withdrawal point, and for each use type; and a series of alpha-numeric codes applied to the permit and withdrawal points that fully describe the purpose, intent and use of the water and identify the type of metering conditions.

The District does not wait until final entry of these attributes of the WUP is made into the database to issue the WUP. With large WUPs, there can be a substantial delay between the time the WUP is issued and when the WUPs shows as issued in the database. These larger WUPs are missed in the snapshot if they are issued at the end of the year. However, since 2010, these missed WUPs are identified and programmed back into the EWU database.

Pumpage Data The status of the WUP on December 31 triggers capture of its pumpage data if it has the correct pumpage codes. The pumpage data for the entire year is captured whether or not it occurred under a revision that shows a status of "Approved" or not. Pumpage is more easily isolated in time, so a final snapshot of the 2011 pumpage was taken only after as much as possible of the tardily submitted information was input, and District staff had been able to identify pumpage and meter reading problems that would give rise to errors in the tally. The 2011 pumpage snapshot was taken October 30, 2012, after many pumpage errors were corrected by Resource Regulation staff. Whenever possible, the database is corrected for obvious errors;

however, smaller errors in the data are not caught and can cumulatively cause a large error when data is amalgamated. The District puts a great amount of staff time and energy into providing the best possible pumpage data for these reports

APPENDICES

Six appendices are located in the back of this report.

Appendix A shows details for public supply WUPs, and the data presented on PSAR forms are summarized. It also contains detailed lists of all metered WUPs per water use category and gives the metered pumpage quantity, the permit total, and how much of the permitted total for that WUP is for the listed water use category. The web version of this report also includes the same information for unmetered WUPs. A table showing the monthly withdrawals for each water use category, except public supply, follows each water use category listing.

Appendix B shows the total (estimated plus metered) annual average quantities withdrawn by water source (groundwater or surface water) for the District as well as for the three WUCAs.

Appendix C identifies the total permitted annual average quantities from surface water and groundwater by county for the District and the WUCAs. Appendix C also contains freeze protection quantities permitted for agricultural use in the Dover/Plant City WUCA.

Appendix D contains 10 years of historic water use for WUPs issued for one million gallons per day or more by water use category. In addition, a ten-year public supply per capita water use comparison is presented in Table D-6.

Appendix E contains calculations for the uniform per capita report prepared for the Florida Department of Environmental Protection.

Appendix F provides an explanation on how the data in the WUP database of the WMIS is analyzed and processed to create the EWU reports. It also contains information regarding changes to the data captured and used in the 2010 EWU Report and additional improvements to the data captured for the 2011 EWU Report.

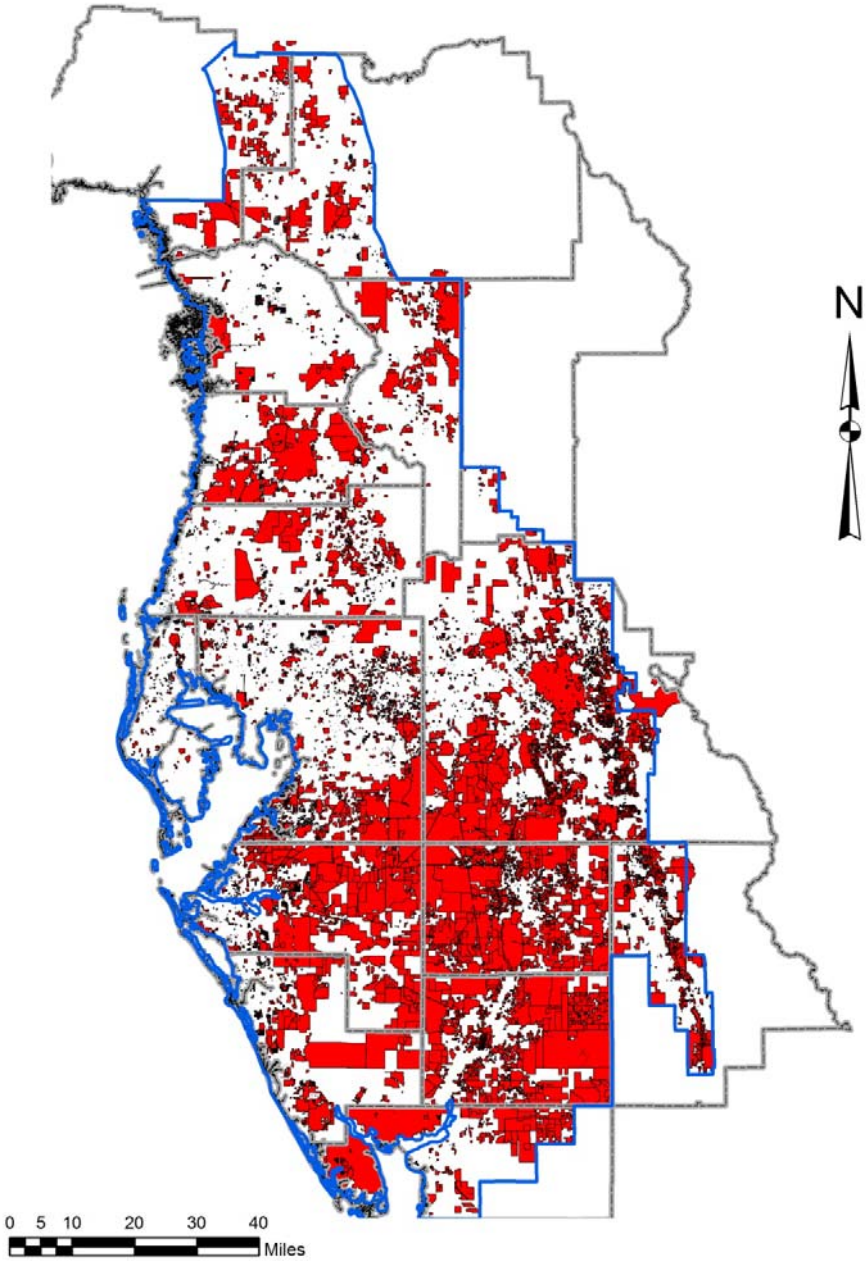

Legend

- **WUPs Permitted in 2011**
- **County Boundary**
- **District Boundary**

Figure 1. Water Use Permits In the Southwest Florida Water Management District

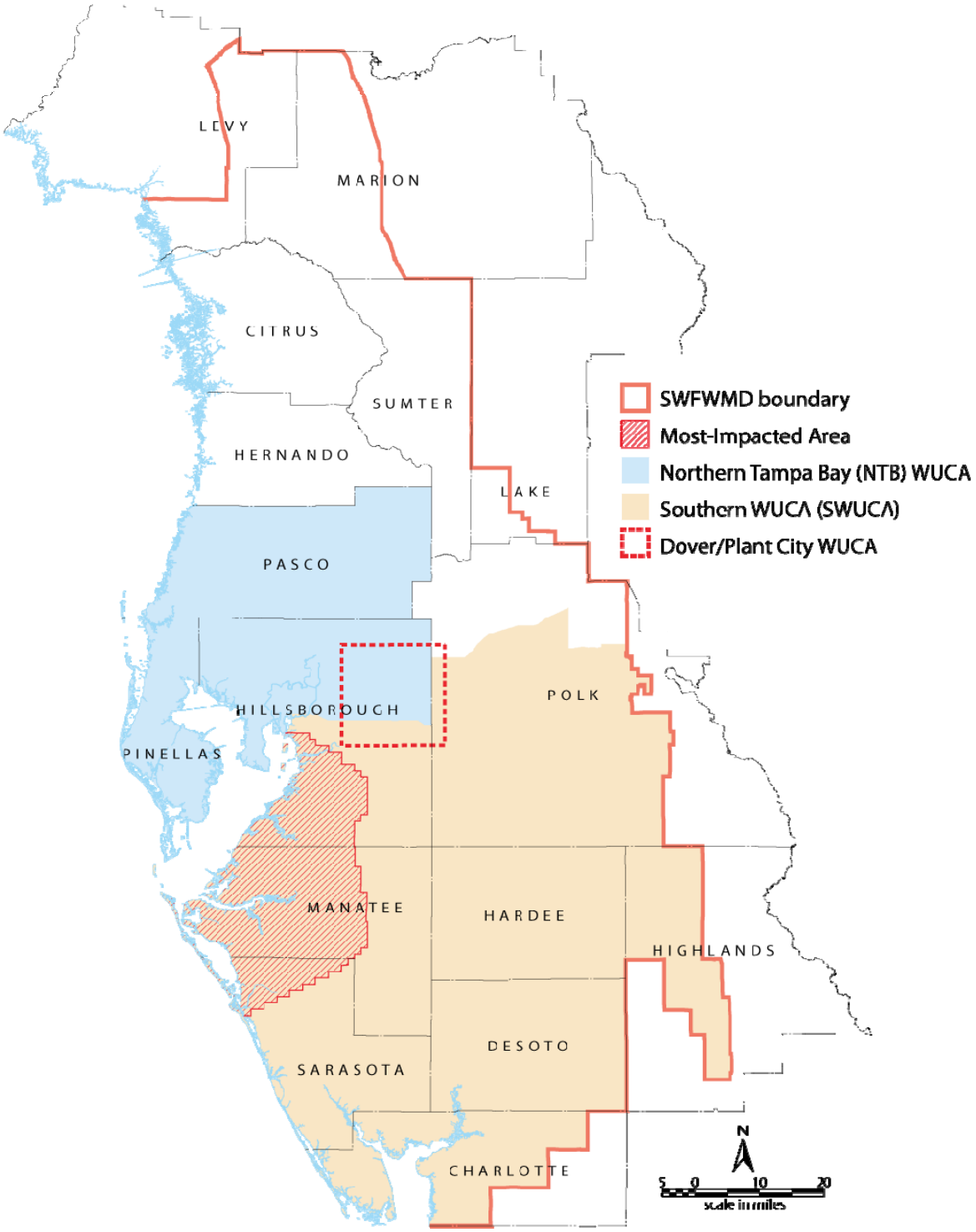

Figure 2. Southwest Florida Water Management district, Counties, and Water Use Caution Areas

PUBLIC SUPPLY WATER PUMPAGE = 520 MGD
PUBLIC SUPPLY WATER USE = 493 MGD

For the public supply use category, quantities of water used by customers are less than quantities of water withdrawn from the resources. Treatment and distribution system losses, imports, and exports between public supply utilities are included in the public supply category and create the difference between water used (provided) and water withdrawn (pumped). In 2011, withdrawals from groundwater and surface water bodies for public supply under the authority of water use permits totaled to 519.6 mgd. Slightly over 99% was metered (514.4 mgd), and less than 1% was estimated (5.2 mgd). After distribution losses associated with imports and exports were accounted for, and treatment losses were deducted, the total gross public supply water use was 493.3 mgd.

GENERAL INFORMATION

The public supply water use category is for water quantities distributed by public and private water utilities (as defined by the Florida Department of Environmental Protection (FDEP) as a community water system that serves at least 15 service connections that are used by year-round residents, or one that regularly serves at least 25 individual year-round residents). It is also for personal/sanitary water provided to employees, visitors and guests where the activity for which the permit was issued is not connected to a publis supply utility. Sub-categories within the public supply use category include uses not directly related to population, such as fire suppression use, lawn and landscape irrigation, common area irrigation, and water supplied to businesses and commerce. These nonresidential users are included in the public supply category because the water for these uses are supplied by a public supply utility.

2011 DATA

There are two sources of data for the public supply water use category: the WUP database in the WMIS and the Public Supply Annual Reports (PSARs). The WUP database has all the pumpage from withdrawal points that have a metering condition if the permittee submitted them. The WUP database shows that in 2011, there were 496 WUPs in active status that included the public supply use category. Of these, 205 had metered withdrawal points, and monthly submittals of meter readings and/or pumpage quantities were required. In addition, permittees that fit the FDEP definition of a utility and have WUPs that were permitted for 100,000 gpd or more on an annual average basis for public supply are required to submit the PSAR forms. These forms provide space in which the permittee can report their water pumpage, treatment processes, water losses, imports, exports, and calculate their gross per capita rate, adjusted gross per capita rate, and if applicable, the compliance per capita rate. They are also required to show how much is provided for residential use (single family, multi-family, mobile homes), for industrial/commercial use, for golf course irrigation and for irrigation of common areas within the service area.

In 2011, 160 out of 177 permittees that were required to submit this report did so. Others that did not may not have started withdrawing from their proposed public supply wellfield or did not have their water treatment plant in operation in 2011. For existing permittees that used water but did not submit the data, District pumpage records and Bureau of Economic Business Research (BEBR) populations were used. This information is summarized in Tables A-1, A-2, and A-3 in Appendix A.

Both the pumpage submitted on the PSAR forms and the pumpage, as calculated from the meter readings submitted during 2011 by the permittee, are shown in Table A-1. The pumpage that was given on the PSAR form should be the same as what they submitted to the District over the course of the year. In most instances, this is true. However, cumulatively, there was a 17 mgd difference between the pumpage given on the PSAR forms and what was in the District's WUP database. The PSAR reported pumpage was 488.5 mgd from 160 permits while the District's records show that 471.1 mgd was pumped from these same WUPs.

The District database on pumpage is only as good as the data that is submitted. There were 35 WUPs showing pumpage discrepancies between what they gave on the PSAR and what was in the database. Some was higher, and some was lower. Each discrepancy was researched, and when errors were found in the District's data, the District data was corrected. However, that did not resolve the discrepancy. Since District pumpage data exists is greater detail, it was used in this report for 94% of the WUPs that had submitted or were supposed to have submitted PSAR forms. The PSAR pumpage was used for six WUPs on the PSAR list, because two WUPs were not metered and four WUPs had significant submittal gaps for 2011. The total pumpage for the WUPs on the PSAR list in Table A-1 was 506.3 mgd.

To tally District-wide totals, 8.1 mgd water pumpage was added for metered public supply users that did not have to submit a PSAR, and 5.2 mgd was added for unmetered public supply water users. The total water withdrawn was calculated to be 520 gpd. After distribution losses associated with imports and exports were accounted for, and treatment losses were deducted, the total gross water use was 493.3 mgd. Hillsborough County (131.6 mgd) and Pinellas County (88.8 mgd) together used 45% of the total water use for public supply in the District (Table 1).

In 2011, groundwater was the principal source of public supply water in the District, with 83% (326.3 mgd) coming mostly from the Upper Floridan aquifer. Seventeen percent (17%) (193.0 mgd) came from withdrawals from surface water bodies. The surficial aquifer and intermediate aquifer system are groundwater sources in some southern counties, such as Sarasota and Charlotte counties, where the Upper Floridan aquifer is either not readily accessible or has poor water quality.

Of the total regulated withdrawals from surface water bodies, 86% was for public supply. Five counties in the District depend significantly on surface water sources for public supply water use. The City of Punta Gorda in Charlotte County relies on the Shell Creek Reservoir. Portions of Charlotte, DeSoto and Sarasota counties receive surface water withdrawn from the Peace River in DeSoto County. The Hillsborough River supplies water to the City of Tampa and to some parts of Hillsborough County. Tampa Bay Water withdraws and treats surface water from the Hillsborough and Alafia rivers and from the Tampa Bypass Canal for their member governments. Manatee County and the City of Bradenton rely almost completely on reservoirs known as Lake Manatee and Evers Lake respectively.

ESTIMATED WATER USE FOR UNMETERED PUBLIC SUPPLY WUPS

The calculation of estimated public supply water use data is based on the assumption that permittees not required to report pumpage use roughly the same percentage of their average daily permitted quantity as those permittees that are required to report pumpage. The magnitude of the quantities permitted on both types of permits (metered and un-metered) was also a consideration when applying a ratio of used quantities to permitted quantities. Appendix F gives greater detail on how water use estimates are made.

In 2011, the estimated public supply water withdrawn was approximately 5.2 mgd. Polk County had the highest estimated public supply withdrawals at approximately 1.6 mgd, and Hillsborough County had the second highest estimated public supply withdrawals at 1.2 mgd.

It is important to note that some residential customers receiving water from a public supplier may have a well for landscape irrigation purposes only. It is difficult to estimate how much water was withdrawn and used in this manner. Those withdrawals are neither included nor estimated in these reports.

Figure 3 gives a visual comparison of county-level public supply water pumpage and county-wide water use via two pie charts.

Figure 4 compares monthly estimated public supply water use with total-area, monthly rainfall.

FUNCTIONAL POPULATION

Block-level census data from the 2010 Census was applied to the reasonableness of functional population estimates submitted by public supply permittees on the PSAR forms. It was also used

for the remaining population estimates. The number of permanent residents was adjusted for seasonal residency, tourists, and commuters coming into the service area for the day if the permittee made the calculations and submitted the supporting documentation. This yielded a "functional" population, which is the population given in this report.

Table 1 provides data on water withdrawn and used by public supply permittees who were metered but did not have to submit a PSAR. It also provides the estimated withdrawal and use rates for public supply on WUPs that did not have a metering requirement. An estimated population served by these two groups was calculated by multiplying the county average unadjusted gross per capita rate (county unadjusted gross water use divided by the county population) by the combined metered plus estimated pumpage rate. This calculation gave an additional 123,163 people, bringing the total to just under 4.9 million people served potable water under District WUPs.

A caveat should be added for the population estimated from the unmetered public supply use. Some pumpage records of this type of use are actually personal and sanitary use by employees and guests on ranches and farms, in industrial/commercial companies, recreation/aesthetic enterprises, and at mining/dewatering operations. Employees and club members are probably already counted under a utility's population count, and guests might also be already counted under seasonal and tourist population adjustments done to permanent population data by utilities.

GROSS USE

Table A-1 in Appendix A lists the amount of raw water withdrawn, functional population served, and the general water sources (groundwater, surface water, both, or desalinated water) for each permit. Losses associated with desalination water treatment (typically reverse osmosis (RO) or electro-dialysis reversal (EDR)) and some conventional treatment processes (such as flocculating suspended solids and filter backwashing) are also shown. The finished water actually made available for use by customers of the utilities on the PSAR list out of the 506.3 mgd pumped in 2011 were 479.4 mgd, or 95% of the water withdrawn.

Table A-1 also provides permit-specific details about water imports and exports. Thirteen public supply permits were only for withdrawal and exportation of water to other utilities (WUP No. 11771 is shown three times but is only counted once). Eight WUPs were public supply wholesale importers only. Two permittees that have multiple WUPs presented their population and use data under their WUP that included the water treatment plant (Manatee County and City of Sarasota).

If a permit served a population in more than one county, or if its use occurred in a county other than the county of withdrawal, it is possible for the same permit number to be listed in more than one county within this table.

PER CAPITA

Per Capita is a measure of the amount of water used by a population. The District uses three measures of per capita: unadjusted gross, adjusted gross, and compliance. These per capita types are shown in Table A-1 of Appendix A for the larger utilities, and a brief explanation is provided for each per capita type in this section. For a more complete explanation, the reader can access the Water Use Permit Information Manual, Part B, Basis of Review that is adopted under Rule 40D-2.019, F.A.C., at the District website.

The required per capita rate for all public supply permittees to attain was set to 150 gpd by rule in 2009, and this rate has to be achieved by December 31, 2019 by all public supply permittees. Those public supply permittees that have a five year average (2005-2009) compliance per capita rate (explained below) above 150 gpd/person limit must be at least half of the way to this goal by December 31, 2014. The 150 gpcd (gallons per capita day) requirement can be met via the unadjusted gross per capita, adjusted gross per capita, or compliance per capita.

A fourth type of per capita, residential per capita, exists and is presented in Appendix A, Table A-2. There are no regulations associated with this per capita rate.

UNADJUSTED GROSS PER CAPITA

Eighteen WUPs did not have a gross use because they were either wholesale suppliers only, had not begun withdrawals yet, or combined their withdrawals under multiple WUPs into one for the calculations. For the remaining 159 WUPs, the sum of the gross use was 479.4 mgd in 2011. Division by the functional population of 4.72 million persons gives an Unadjusted Gross Per Capita (UGPC) rate of 102 gpd. There were 136 utilities (86%) that met the 150 gpcd or less per capita rate requirement under their UGPS rate. This was the same as the number of utilities that met this requirement under their UGPC in 2010, although the utilities in this group might be different.

High per capita water use is more common in master-metered communities. People who are not held accountable and charged for the amount of water they use do not have an economic incentive to be efficient. Residential developments with large lots sizes have larger lawns and tend to have higher per capita water use rates. New residential developments with a high number of new lawns also tend to have high per capita water use rates because homeowners "water-in" the new lawns. Communities that have less than the District average number of persons per dwelling unit will also show a higher unadjusted per capita rate. If the permittee can support the data, an adjustment can be made to account for the low persons per household effect on per capita rate calculations.

A low unadjusted gross per capita water use rate is more common in communities with high water prices and for permittees using the "dwelling unit" population estimation method. This method takes the number of dwelling units in a utility's service area and multiplies that number by an average number of people per household. This method incorrectly assumes that all dwelling units are occupied year around, thus erroneously over-estimating the population.

The accuracy of per capita water use rate data is highly dependent on the quality of population information used in the calculation. A population that is adjusted to be a functional population yields not only a lower per capita rate but a more accurate one. In the past, per capita calculations could also have been affected by population data that is skewed by double reporting of population in overlapping public supply service areas. However, since 2008, the District has had fully digitized service area information in its GIS database, and no overlaps are allowed. All population data submitted is verified, and if the population submitted seems unduly large or small, District staff will adjust it using the District's population information that is published on the District website.

ADJUSTED GROSS PER CAPITA

Unadjusted gross per capita rates are usually not directly comparable between utilities if one supplies a large amount of water to non-residential users, to golf courses for irrigation or have to provide environmental mitigation to impacted environmental. The current per capita system now takes these circumstances into consideration with the Adjusted Gross Per Capita (AGPC) rate.

Before the service area water use is divided by the functional population, deductions can be taken for non-population-related water use to calculate the AGPC. These are significant industrial/ commercial uses, District-required environmental mitigation, and separately accounted irrigation water provided to golf courses. Details of these deductions per public supply WUP are shown in Table A-1 in Appendix A.

The industrial/commercial use deductions are referred to as "Significant Use". To qualify as a significant use, the amount delivered must meet certain criteria, and the permittee must submit documentation for the deduction claimed and provide a copy of their conservation plan for each significant user claimed. The Water Use Permit Information Manual, Part B, Basis of Review provides details about such criteria, documentation and water conservation plans. An environmental mitigation deduction can be taken if a permittee is required by the District to pump water to replenish lakes and wetlands that were impacted by their withdrawals.

AGPC rates allow for more equitable comparison of the utilities with respect to their population's water use habits. If the utility fails to qualify for significant use deductions (such as water provided to a power plant), declared on the

survey, Table A-1 will show a higher AGPC rate than the permittee claimed.

From the PSAR data, the total adjusted gross use was 480.0 mgd, giving an average AGPC rate of 101 gpd. There were 139 reporting utilities (87%) with an AGPC rate less than or equal to the mandated 150 gpd per capita rate. In 2010, 142 out of 160 utilities had an AGPC rate less than or equal to 150 gpd.

COMPLIANCE PER CAPITA

The Compliance Per Capita (CPC) rate allows the public supply permittee to further reduce their per capita rate for compliance with the 150 gpcd limit by deducting reclaimed water and stormwater provided as Alternative Water Supply (AWS) sources to customers who are not included in their service area. These sources of water cannot have been used to reduce the public supply permittees' UGPC rate or AGPC rate. For instance, the use of reclaimed water as an irrigation source within the service area cannot be a deduction because the use of reclaimed water instead of treated potable water in the service area has already lowered the per capita rate. Also, AWS deductions cannot be included in the CPC rate if they were deducted under the golf course irrigation deduction used to get the adjusted gross per capita rate. The CPC rate is the final per capita rate that can be used to meet compliance with the District per capita requirement in 2014 and 2019.

The 2011 average CPC rate from the PSAR forms for the District was 97 gpd, which was up from the 2010 average of 92 gpcd. This could have been due to fewer utilities taking the stormwater or reclaimed water deduction even though they could have done so. In 2011, 139 utilities (87%) had a CPC rate less than or equal to150 gpd. In 2010, 143 utilities (89%) met the rule required 150 gpd per capita rate via the CPC rate calculation.

RESIDENTIAL PER CAPITA WATER USE

This per capita rate is not included in the regulations governing public supply use in the District. It is close to the adjusted gross per capita, except no documentation is required or given for deductions from the quantity of water withdrawn. It represents just water used at a residence, whether that is a single family, multi-family or mobile home and is based on the utility's billing detail. Table A-2 in Appendix A gives the 2011 residential per capita rates. The combined District rate was 71 gpd/person.

PUBLIC SUPPLY WATER TRANSFERS

Geographic conditions and population growth differences necessitated inter-county and/or inter-permit water transfers in some parts of the District. Such transfers will play an increasingly important role as more emergency interconnect systems are constructed, existing regional water supply authorities develop additional wholesale arrangements with member systems, and new regional water supply systems are developed to meet the growing demand for potable water in the District.

Table A-3 in Appendix A provides some detail of permit-to-permit water transfers. In the District, 60 utilities imported 292 mgd from 31 exporting utilities. Of the 60 importers, 45 held WUPs from this District, and two held Consumptive Use Permits (CUPs) from South Florida Water Management District. There were 11 communities listed in this table that had a demand less than 100,000 gpd on an annual average basis, which is the threshold for requiring a wholesale water use permit in the District. These small utilities will not appear in any other place in the report. Their demand is included in the permitted quantities of the public supply permittee that provides the water. Of the 31 exporters, 29 held WUPs from the District and two held CUPs from South Florida Water Management District.

MONTHLY WATER WITHDRAWALS

Because of the discrepancy in pumpage quantities reported on the PSAR and in the WUP database, the data for monthly withdrawal rates uses the District database as the only data source. Monthly withdrawals reported for public supply in the District are shown in Table A-4 in Appendix A and are illustrated in Figure 4 in this chapter.

COUNTY AND WATER USE CAUTION AREA PUBLIC SUPPLY PUMPAGE

Pumpage by use category and by water source for the 16 counties and the three water use caution

areas (WUCAs) is given in Appendix B. The data is derived from the Estimated Water Use tables output by the SAS programs that were made by District staff. The exception to this is some of the public supply data, which was adjusted per the PSAR information. A total of 326.6 mgd of groundwater were pumped for public supply in 2011 (Table B-1). Polk County pumped the most groundwater for public supply (66.2 mgd), and was followed by Hillsborough County (63.8 mgd) and Pasco County (58.7 mgd).

A total of 193.0 mgd were pumped from surface water resources in 2011, with Hillsborough County pumping the most (126.2 mgd from the Hillsborough River and Alafia River), followed by DeSoto County (30.8 mgd from the Peace River), and Manatee County (29.7 mgd from the Manatee County Reservoir and Braden River).

In the Southern Water Use Caution Area (SWUCA), 131.6 mgd were pumped for public supply from groundwater (Table B-2), with the most having been withdrawn in Polk County (58.4 mgd). Surface water withdrawals totaled to 74.0 mgd with the most having occurred in Manatee County (29.7 mgd). Forty percent (40%) of the total water withdrawn for public supply was in the SWUCA.

Within the Most Impacted Area (MIA) of the SWUCA, 11.6 mgd of groundwater were withdrawn (Table B-3), with 93% (10.8 mgd) having come from Sarasota County. Manatee County headed the surface water withdrawals in the MIA with 29.8 mgd having been withdrawn. Only 8% of the quantities withdrawn for public supply District-wide were from inside the MIA.

In the Northern Tampa Bay Water Use Caution Area (NTB WUCA) (Table B-4), 116.1 mgd were pumped from groundwater for public supply use. Most of the groundwater quantities were pumped in Pasco County (94.6 mgd). The only surface water pumpage in the NTB WUCA was in Hillsborough County for 90.8 mgd. This was mostly from the Hillsborough River system which included the Tampa Bypass Canal.

The Dover/Plant City WUCA was created in 2011 based on impacts to existing legal users and off-site land use caused by pumping groundwater for freeze protection of crops. The time span for freeze pumping is limited to December through February, and public supply permittees also have to pump groundwater at this same time. Table B-5 shows that there were 38.3 mgd pumped from groundwater in the Dover/Plant City WUCA, and most of this occurred in Hillsborough County. Only 0.001 mgd (1,000 gpd) of public supply water were pumped from surface water bodies in the Dover/Plant City WUCA.

PUBLIC SUPPLY PERMITTED QUANTITIES

Total annual average permitted quantities by county, by use and by WUCA are given in Appendix C. Total permitted annual average quantities for public supply were 771.7 mgd. Of this, 475.8 mgd (62%) were from groundwater, and 295.9 mgd (38%) were from surface water. Polk County and Pasco County were permitted to withdraw the most groundwater for public supply use (117.9 mgd and 113.7 mgd respectively). These two counties account for almost half (49%) of the 475.8 mgd groundwater permitted to be pumped District-wide for public supply. Surface water quantities permitted for public supply totaled to 295.9 mgd, with 204.6 mgd (69%) having been permitted in Hillsborough County.

Appendix C gives the permitted annual average quantities for each use category from groundwater and surface water bodies from the entire District, SWUCA, MIA, NTB WUCA and Dover/Plant City WUCA. Comparing actual groundwater pumped (326.6 mgd) for public supply use category District-wide (Table B-1) to permitted groundwater quantities for public supply District-wide (475.8 mgd in Table C-1) shows that 69% of permitted groundwater quantities were pumped.

In the SWUCA, public supply groundwater pumpage (131.6 mgd, Table B-2) was 59% of permitted public supply groundwater quantities (221.8 mgd, Table C-2). Overall, 67% of the total quantities permitted for public supply were used.

In the MIA, only 38% (11.6 mgd, Table B-3) of the groundwater permitted for public supply (31.7 mgd, Table C-3) were used, but 81% (29.8 mgd, Table B-3) of the surface water quantities permitted for public supply (36.8 mgd, Table C-3) were used.

In the NTB WUCA, 76% (116.1 mgd, Table B-4) of the 152.6 mgd of groundwater permitted (Table C-4) for public supply were used. Of the 187.2 mgd of surface water permitted for public supply in the NTB WUCA (Table C-4), only 49% (90.8 mgd) of it was used (Table B-4).

In the Dover/Plant City WUCA, 72% (38 mgd, Table B-5) of the groundwater quantities permitted for public supply (53 mgd, Table C-5) and 20% (.001 mgd, Table B-5) of the surface water quantities permitted for public supply (.005 mgd, Table C-5)use were actually used.

UNIFORM PER CAPITA RATE

Appendix D gives the uniform per capita rate for the utilities within the District. In response to concerns that Florida's five water management districts were using different methods to calculate public supply water use and per capita rates, the FDEP developed a uniform statewide convention for the calculation of public supply per capita water use in 2009. The document, entitled "Guidance on Per Capita Water Use: Uniform Definition and Performance Measures," March 3, 2009, was developed by staff members from each water management district and staff from the FDEP. The District, using the methods prescribed in the guidance document, began reporting this information to the FDEP in 2007, beginning with the 2006 calendar year. This uniform per capita data is only used for comparison purposes by the FDEP and are not used as data sources for planning or calculating demand projections.

The uniform per capita rate is calculated as follows:

> **(Withdrawals + Imports - Exports - Treatment Losses) / Residential Population Served, where "Residential Population Served" is equal to Housing Units Served by the Utility times the Average Persons Per Household within the Utility**

Appendix D also provides a ten-year history of pumpage for the larger WUPs. A graph of the 2002 through 2011 public supply pumpage shows, via the linear trend line, that public supply water use has remained flat.

Appendix E shows the per capita values used in the 2011 FDEP Uniform Per Capita Report.

2011 ESTIMATED WATER USE REPORT

Table 1. Summary of Metered and Estimated Public Supply Service Area Population and Water Use (mgd), 2011

	From the Public Supply Annual Reports (PSAR)											
County	**Total pumpage (mgd)**	**Total Imported Water (mgd)**	**Total Exported Water (mgd)**	**Treatment Loss (mgd)**	**Un-adjusted Gross Water Use[1] (mgd)**	**Reported Service Area Population**	**Un-adjusted Gross Per Capita[2] (gpd)**	**Non-PSAR Metered Water Use [3] (mgd)**	**Estimated Non-Metered Gross Water Use [4] (mgd)**	**Additional Population [5]**	**Total Public Supply Un-adjusted Gross Water Use (mgd)[6]**	**Total Population Served via Water Use Permits**
***Charlotte**	7.049	9.504	0.447	1.068	15.038	172,948	87	0.000	0.025	287	15.063	173,235
Citrus	14.695	0.464	0.492	0.145	14.522	112,060	130	0.157	0.458	4,740	15.137	116,669
DeSoto	31.722	0.013	23.437	0.578	0.820[7]	8,357	96	0.002	0.011	136	0.833	8,712
Hardee	0.868	0.040	0.040	0.004	0.864	14,350	60	0.228	0.121	5,796	1.213	20,146
Hernando	20.570	0.000	0.000	0.000	20.570	149,323	138	0.000	0.209	1,517	20.779	150,840
***Highlands**	7.222	0.000	0.000	0.112	7.110	74,867	95	0.088	0.168	2,696	7.366	77,563
Hillsborough	183.080	162.990	210.020	6.546	125.296	1,208,422	104	5.694	1.209	66,243	132.829	1,274,665
***Lake**	0.000	0.000	0.000	0.000	0.000	0	NA	0.000	0.000	0	0.000	0
***Levy**	0.691	0.000	0.000	0.007	0.684	5,607	122	0.000	0.03	246	0.714	5,853
Manatee	44.586	18.564	23.402	2.279	37.469	455,555	82	0.030	0.005	426	37.504	455,981
***Marion**	11.012	0.000	0.000	0.457	10.555	67,682	153	0.090	0.31	2,622	10.955	71,813
Pasco	56.383	28.576	43.415	0.275	41.269	370,313	111	1.409	0.862	20,378	43.540	390,691
Pinellas	22.257	96.737	27.650	2.575	88.769	1,057,634	84	0.000	0.083	990	88.851	1,059,818
***Polk**	64.328	2.954	0.509	1.619	64.914	542,052	120	0.299	1.584	15,714	66.797	557,445
Sarasota	20.745	21.474	6.234	5.365	30.620	400,013	77	0.000	0.038	496	30.658	400,510
Sumter	21.074	0.000	0.000	0.187	20.887	84,629	230	0.119	0.082	875	21.088	91,798
District Totals and Averages	**506.282**	**341.316**	**335.647**	**21.216**	**480.017**	**4,732,577**	**101**	**8.116**	**5.195**	**123,163**	**493.328**	**4,855,740**

Data Sources: 2011 Public Supply Annual Reports & 2011 Estimated Water Use Tables derived from the WMIS WUP database.

* Data is only for that portion within the District.

1 Total withdrawal quantity + Imports – Exports – Treatment losses (Gross Use on Table A-1, Appendix A). The District total is the sum of the county unadjusted gross water use from the PSAR forms.

2 (Unadjusted gross water use x 1,000,000)/Population

3 Quantities metered by public supply permittees not required to submit PS Annual Reports.

4 Estimated for non-metered Small General water use permits (less than 100,000 gpd on an annual average basis).

5 [(Non-Survey Metered Water Use) + (Estimated non-metered gross water use)] x 10^6, divided by the Unadjusted Gross Per Capita Rate.

6 Total unadjusted gross use + metered but non-PSAR submitters withdrawals + estimated public supply use. The District total is the sum of the county subtotals.

7 Approximately 6.248 mgd were put into storage under WUP No. 10420 (Peace River-Manasota Regional Water Supply Authority).

Percent Public of Total Supply Pumpage by County

Other = *Charlotte, Citrus, Hardee, *Highlands, *Lake, *Levy Counties

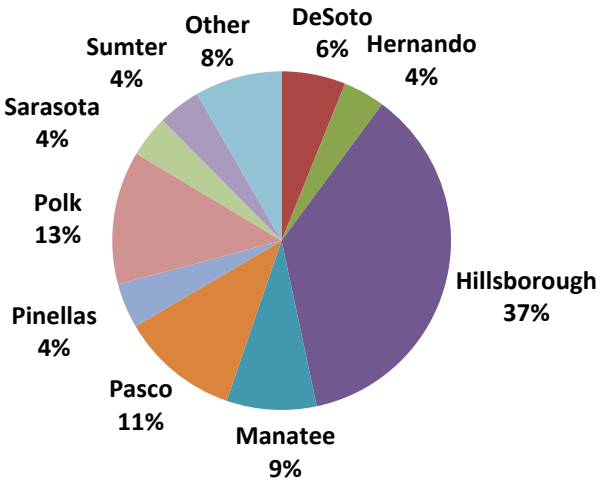

* Data is only for the portion of the county within the District.

Total Pumpage = 520 mgd

Percent of Total Public Supply Use by County

Other = *Charlotte, Citrus, DeSoto, Hardee, *Highlands, *Lake, *Levy, *Marion

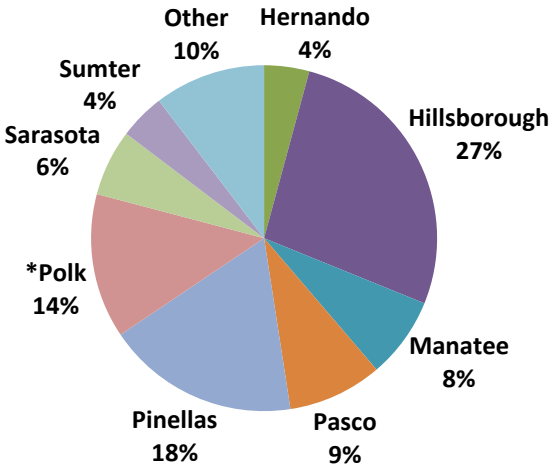

* Data is only for the portion of the county within the District.

Total Gross Water Use = 493 mgd

Figure 3. Two Pie Charts Showing the County Distribution of Public Supply Quantities Withdrawn and Public Supply Water Used in 2011. (Data Sources: Public Supply Annual Reports and the Estimated Water Use Tables derived from the WMIS WUP database, 2011)

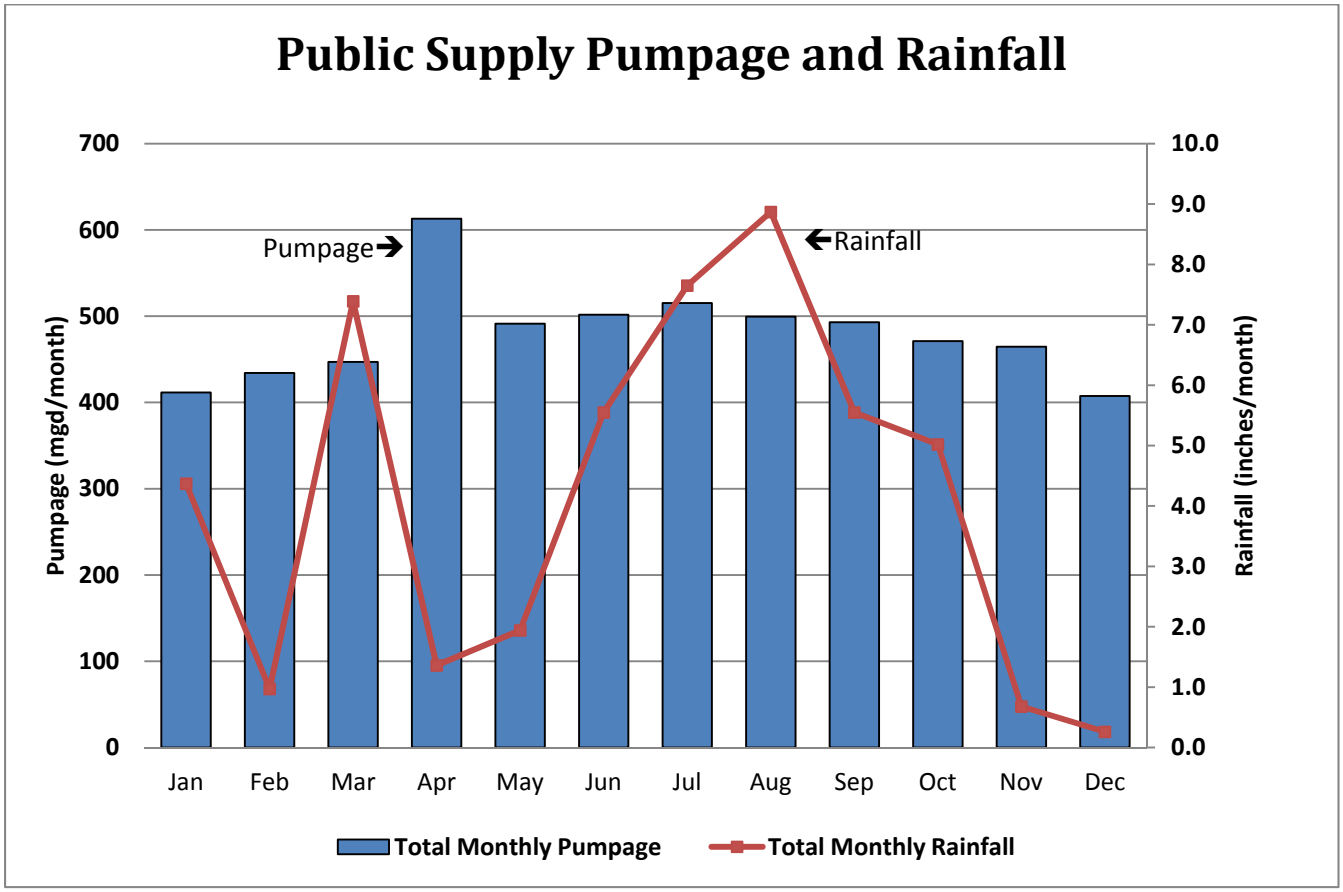

Figure 4. Metered + Estimated Public Supply Water Pumpage (mgd/month) and District Regional Total Rainfall (inches/month), 2011 (Data Sources: Estimated Water Use Tables derived from the WMIS WUP database, 2011 and District rainfall data)

DOMESTIC SELF-SUPPLY USE = 37MGD

In 2011, approximately 36.7 mgd of water was used for domestic self-supply purposes within the District. Because the users included in this category were not required to have water use permits, the estimates are indirectly calculated based on available population estimates and conceptual water use data (Table 2). This estimate was down from the 68 mgd calculated as having been withdrawn for domestic self-supply in 2010. The large reduction is probably due to use of the 2010 Census data that was published in 2011 rather than an extrapolation of the 2000 Census that was used in 2010..

GENERAL INFORMATION

The domestic self-supply category estimates the amount of potable water withdrawn from individual wells that serve a private residence made up of family members. These residential users are usually located in rural areas, but they can also be located in suburban or urban areas. It is generally true that the water is withdrawn from small diameter wells; however, any size well that is used only for domestic use is exempt from regulation by the water management districts. It is also assumed that groundwater is the source of water for domestic self-supply because surface water would have to be treated.

2011 DATA

Domestic self-supply water use estimates are based on the population for a given county and is calculated as the difference between the county-level functional population and the total functional population served by regulated public supply utilities for the same county (Table 2, Column 1). The county functional population was taken from 2010 Census.

Assuming that self-supplied water users have the same water use habits and thus the same residential per capita water use as the people served by the public supply systems, the residential per capita data per county from Appendix A, Table A-2 was multiplied by the domestic self-supply population to derive estimated use of 36.7 mgd.

Figure 5 shows the percentages of the total 36.7 mgd that are used in the counties. Polk County had the highest domestic self-supply use (18%), followed by Hillsborough (16%), and Pasco (15 %) counties. Because domestic self-supply water use is estimated based on public supply data, it is assumed that the monthly use pattern tracks that of public supply. Consequently, a separate monthly fluctuation chart is not included in this report.

Table 2. Summary of Domestic Self-Supply Water Use by County, 2011

County	2011 Functional Population [1]	Population Served by a Public Supplier [2]	Self-Supply Population [3]	Residential Per Capita [4] (gpd/person)	Domestic Self-Supply Water Use [6] (mgd)
*Charlotte	175,971	173,235	2,736	63	0.172
Citrus	154,956	116,669	38,287	99	3.790
DeSoto	37,201	8,712	28,489	69	1.966
Hardee	29,549	20,146	9,403	51	0.480
Hernando	178,062	150,840	27,221	107	2.913
*Highlands	96,580	77,563	19,017	63	1.198
Hillsborough	1,308,818	1,274,665	34,153	69	2.357
*Lake	1,056	0	1,056	71[5]	0.075
*Levy	23,886	5,853	18,034	67	1.208
Manatee	358,950	455,981	0	58	0.000
*Marion	107,234	71,813	35,421	138	4.888
Pasco	487,819	390,691	97,128	78	7.576
Pinellas	996,554	1,059,818	0	58	0.000
*Polk	635,023	557,445	77,578	84	6.517
Sarasota	437,146	400,510	36,637	53	1.942
Sumter	100,219	91,798	8,421	188	1.583
District Totals and Averages	5,129,024	4,855,740	433,579	71	36.664

Data sources: District GIS population, Estimated Water Use 2011 Tables derived from the WMIS WUP database and Public Supply Annual Report data.

* Data is only for the portion of the County within the District.

1 Functional population is taken from the Bureau of Economic and Business Research (BEBR) for 2011.

2 Population served by utilities having a Water Use Permit from PSAR submittals and estimates for populations associated with WUPs for which a PSAR is not submitted.

3 Self-supply population is calculated as the difference between the "2011 Functional Population" and "Total Population Served via Water Use Permits". If the Functional Population per the BEBR is less than the population indicated by reporting utilities in the county, the Self Supply Population was set to zero.

4 "Residential Per Capita," from Table A-2 in Appendix A. The population used for this per capita calculation is from the PSAR residential population data submitted by utilities.

5 The District-wide residential per capita (Appendix A, Table A-2) was used as the multiplier for Lake County

6 ("Self-Supply Population" x "Residential Per Capita")/ 1,000,000

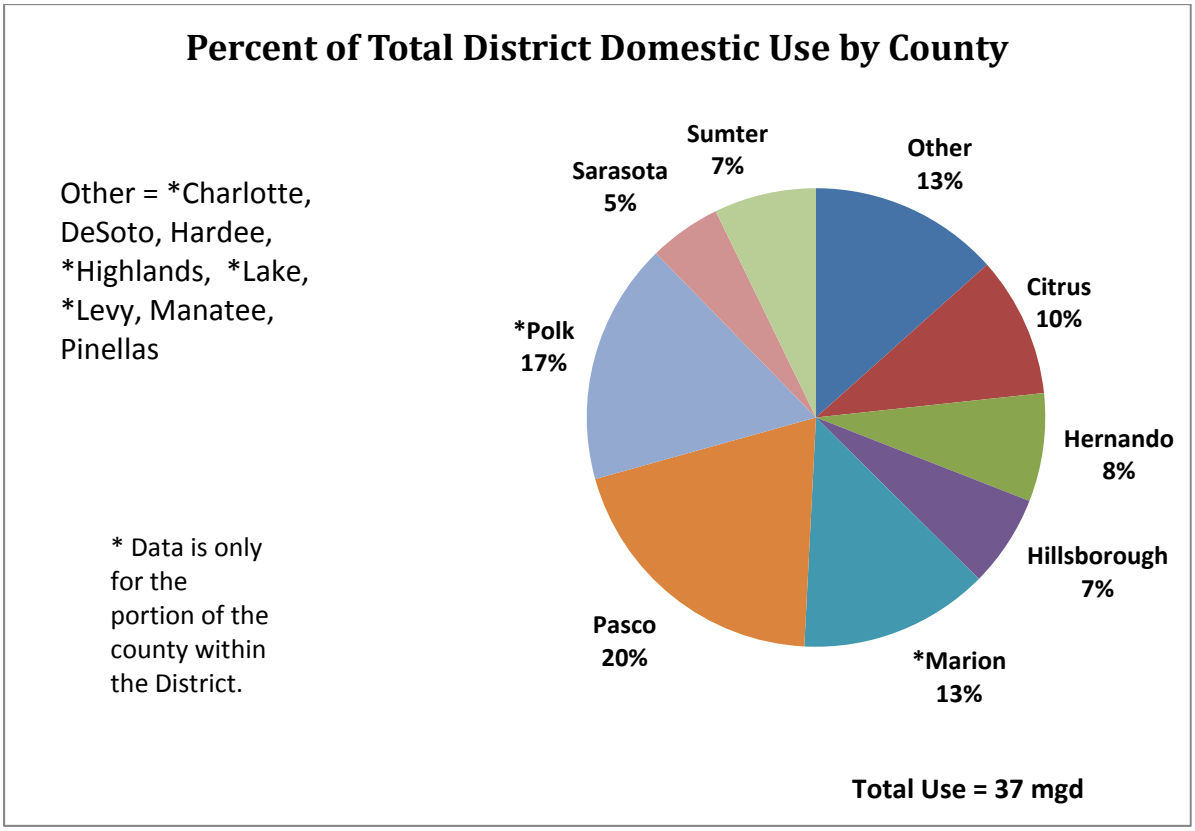

Figure 5. Estimated Domestic Self-supply Water Use (mgd) by County, 2011 (Data sources: District GIS population, District WUP database and Public Supply Annual Report data)

This page is intentionally blank.

RECREATION/AESTHETIC USE = 62 MGD

Metered plus estimated recreation/aesthetic water use within the District was 62.3 mgd for 2011 (Table 3), which was up 1.4 mgd from 2010. Of this amount, approximately 56.0 mgd (90%) were withdrawn from groundwater sources, and the remaining 6.3 mgd were withdrawn from surface water sources (Table B-1, Appendix B).

GENERAL INFORMATION

The recreation/aesthetic water use category includes the irrigation of golf courses, cemeteries, parks, sport playing fields, and other large landscapes, as well as water park and theme park water demands. It does not include reclaimed water or other types of alternative water supply sources that are used for those same purposes. The lawn and landscape categorized under this use category is not associated with residential lawns and landscape or with landscaped common areas in cities, towns, and housing developments. These latter uses are under the public supply use category. As in all use categories, there are recreation/aesthetic water users that use withdrawal points below regulatory thresholds to require a WUP. There is no information on these small water-users.

The District irrigation rate calculation program, known as AGMOD, is used to derive the acre-inch application rate for irrigation of golf courses, lawn and landscape, parks, cemeteries, and sports fields based on Florida-modified Blaney-Criddle calculations. AGMOD uses site-specific data for soil type, irrigation method, amount of solar radiation received on average, historic rainfall for the county, root depth and other factors that affect how much supplemental irrigation is required to meet the plants' needs.

2011 DATA

Most (89%) of the recreation/aesthetic withdrawal quantities were for irrigation: 56% for golf courses (35.1 mgd); 31% for lawn and landscape (19.4 mgd), and 6% for parks, cemeteries, sports playing fields, botanical gardens, etc. (3.6 mgd). The recreation/aesthetic lawn and landscape uses are for the non-playing surfaces associated with recreational facilities (golf clubs, sports clubs, animal attractions, water parks, etc.).

Irrigation for golf courses is the highest use of water in the recreation/aesthetic use category. Irrigation quantities are permitted for golf course irrigation based on the actual measured acreage of tees, greens, and fairways. A standard 50 inches/acre is permitted for tees and greens due to heavy foot traffic and very short cut height. The fairways receive acre-inch supplemental irrigation quantities according AGMOD calculations. No irrigation quantity is given for roughs. Roughs are generally described as areas outside the main playing field for average golfers or at the third turfgrass cut height. Golf course permittees may irrigate these areas if there is water left over from the amount permitted for only the playing areas. This restriction also applies to the use of reclaimed water or other types of alternative water supply sources, unless disposal is needed.

Golf course permittees are required to utilize all of their reclaimed water or other alternative water supply sources first, as are all permittees having access to reclaimed water or other alternative water supplies. As more reclaimed water becomes available, use of the natural resource for recreation/aesthetic irrigation will decline.

Table 3 provides county-level water use data for each use group within the recreation/aesthetic use category. The county with the highest recreation/aesthetic use was Manatee County (10.4 mgd) with Hillsborough County second (8.6 mgd), and Polk County third (8.3 mgd). Sarasota County came in fourth with 6.8 mgd used for recreation/aesthetic use. Figure 6 shows that these four counties accounted for 55% of the total recreation/aesthetic use in the District.

Figure 7 shows monthly rainfall (line graph) and monthly pumpage (bar graph) for recreation/aesthetic use. As is expected, withdrawals for recreation/ aesthetic use increased when the rainfall decreased because the highest water demand for recreation/ aesthetic use was for irrigation, which is directly affected by rainfall.

Table A-5 in Appendix A provides detailed, permit-specific water use data per county for metered recreation/aesthetic WUPs. The table shows the WUP number, permittee name, water use code, withdrawal source (groundwater versus surface water), annual average pumpage, total WUP permitted quantities, and how much of the permitted quantity is for recreation/aesthetic use. The units for the quantities are million gallons per day. The web version of this report includes the unmetered WUPs in Table A-5 and gives the estimated pumpage for each.

Table A-6 in Appendix A gives the total (metered plus estimated) monthly recreation/aesthetic water pumpage per county.

Appendix B gives the annual average quantities pumped per use category by water source (groundwater and surface water) per county and in the water use caution areas (WUCAs).

Appendix C gives the permitted annual average quantities per use category by water source, and WUCA. Total permitted annual average quantities for recreation/aesthetic use in 2011 was 121.5 mgd. It should be noted that the 2011 permitted quantities shown in Appendix C no longer include repumped groundwater as a surface water source. Because of this, the annual average quantity of groundwater permitted appears to have increased, and the annual average quantity of surface water permitted appears to have decreased with respect to those shown in previous Appendices C . Actually, this is an artifact of the exclusion of repumped groundwater as a surface water source for 2011. See Appendix F for an explanation of how annual average quantities permitted to withdrawal points are scaled to the permit total annual average quantity and how that affects quantity by source type totals.

Comparison of the quantities in the two appendices shows the percentage of permitted groundwater and surface water quantities are actually used. Only 51% (62.3 mgd) of the annual average quantity of water permitted for recreation/aesthetic use were used. Table C-1 shows that 100.9 mgd were permitted for recreation/aesthetic use from groundwater resources, and Table B-1 shows that 56% (56.0) of these groundwater quantities were used in the District. Only 31% (6.3 mgd) of the permitted surface water quantities (20.6 mgd) were used. It is clear that another source of irrigation water is being used.

SWUCA: More than half (65.6 mgd or 54%) of the 121.5 mgd water permitted for recreation/ aesthetic use were permitted in the SWUCA (Table C-2). Table B-2 shows that only 48% (31.4 mgd) of the quantity permitted were used, and 87% of this was from groundwater resources (27.4 mgd).

MIA of the SWUCA Just 48% (12.7 mgd) of the groundwater permitted (26.3 mgd) was used, and only 24% (1.3 mgd) of surface water permitted (5.3 mgd) were used.

NTB WUCA In the NTB WUCA, the pattern of low use of permitted quantities for recreation/ aesthetic use continued with only 42% (10.7 mgd) of permitted groundwater (25.4 mgd) having been used and only 30% (1.3 mgd) of permitted surface water (4.3 mgd) having been used.

Dover/Plant City WUCA Only 0.4 mgd of the 0.9 mgd permitted for recreation/aesthetic use from groundwater were used for recreation/aesthetic use in the Dover/Plant City WUCA. None of the 0.3 mgd annual average quantities permitted from surface water sources were used. Groundwater withdrawals for recreation/ aesthetic use do not add to the freeze protection pumpage impacts because recreation/aesthetic plant types do not need freeze protection. Also, when the freeze protection quantities are being pumped for crops, it is highly unlikely that irrigation quantities for recreation/aesthetic use are being withdrawn.

Alternative Water Supply Sources. The Florida Statutes allow water management districts to require the use of reclaimed water in lieu of all or a portion of a proposed used of groundwater or surface water when the use of reclaimed water is available; is environmentally, economically, and technically feasible; and is of such quality and reliability as is necessary to the user. In these cases, the District will put the offset quantity of groundwater or surface water on standby with

the provision that if the permittee loses the use of the reclaimed water through no fault of their own, they can avail themselves of the permitted standby groundwater or surface water quantities. There are approximately 400 golf courses in the District. Reclaimed water is being used for all or part of the irrigation requirements on 200 of them, and permitted quantities from groundwater and surface water are on standby. For more information, reclaimed water use in the District is presented in various reports at http://www.swfwmd.state.fl.us/conservation/reclaimed/.

Table 3. Summary of Metered + Estimated Annual Average Recreation/Aesthetic Water Pumpage (mgd) by County and Water Source by Use Type, 2011

County	General Recreation/ Aesthetic	Golf Course	Irrigation: Lawn / Landscape	Irrigation: Parks, Cemeteries, Playing Fields, etc.	Animals and Water Parks	County Total	Total Ground-water / County	Total Surface Water / County
*Charlotte	0.000	1.453	0.190	0.087	0.000	1.730	0.661	1.068
Citrus	0.003	5.039	0.152	0.057	0.003	5.254	4.803	0.451
Desoto	0.027	0.149	0.176	0.004	0.000	0.356	0.265	0.090
Hardee	0.004	0.282	0.015	0.000	0.000	0.301	0.269	0.032
Hernando	0.387	3.735	0.842	0.099	0.000	5.063	4.718	0.345
*Highlands	0.000	2.081	0.294	0.054	0.000	2.429	2.392	0.037
Hillsborough	0.773	3.560	2.788	1.436	0.094	8.651	8.219	0.431
*Lake	0.000	0.000	0.000	0.000	0.000	0.000	0.000	0.000
*Levy	0.000	0.205	0.008	0.028	0.007	0.248	0.247	0.000
Manatee	0.011	1.724	8.317	0.350	0.000	10.402	9.464	0.937
*Marion	0.541	2.730	0.481	0.067	0.006	3.825	3.651	0.173
Pasco	0.508	2.676	0.761	0.289	0.000	4.234	3.594	0.640
Pinellas	0.000	1.130	0.627	0.232	0.000	1.989	1.424	0.565
*Polk	1.665	4.749	1.314	0.551	0.058	8.337	7.846	0.491
Sarasota	0.034	3.650	2.832	0.295	0.030	6.841	5.794	1.046
Sumter	0.000	1.954	0.595	0.011	0.097	2.657	2.656	0.000
District Total	3.953	35.117	19.392	3.560	0.295	62.317	56.003	6.306
% of Total	6%	56%	31%	6%	0%	100%	90%	10%
Total Groundwater /Use	3.412	31.320	17.439	3.546	0.288			
Total Surface Water / Use	0.542	3.797	1.953	0.012	0.005			

* Data is only for the portion of the county within the District.

Data source: Estimated Water Use Tables derived from the WMIS WUP database, 2011

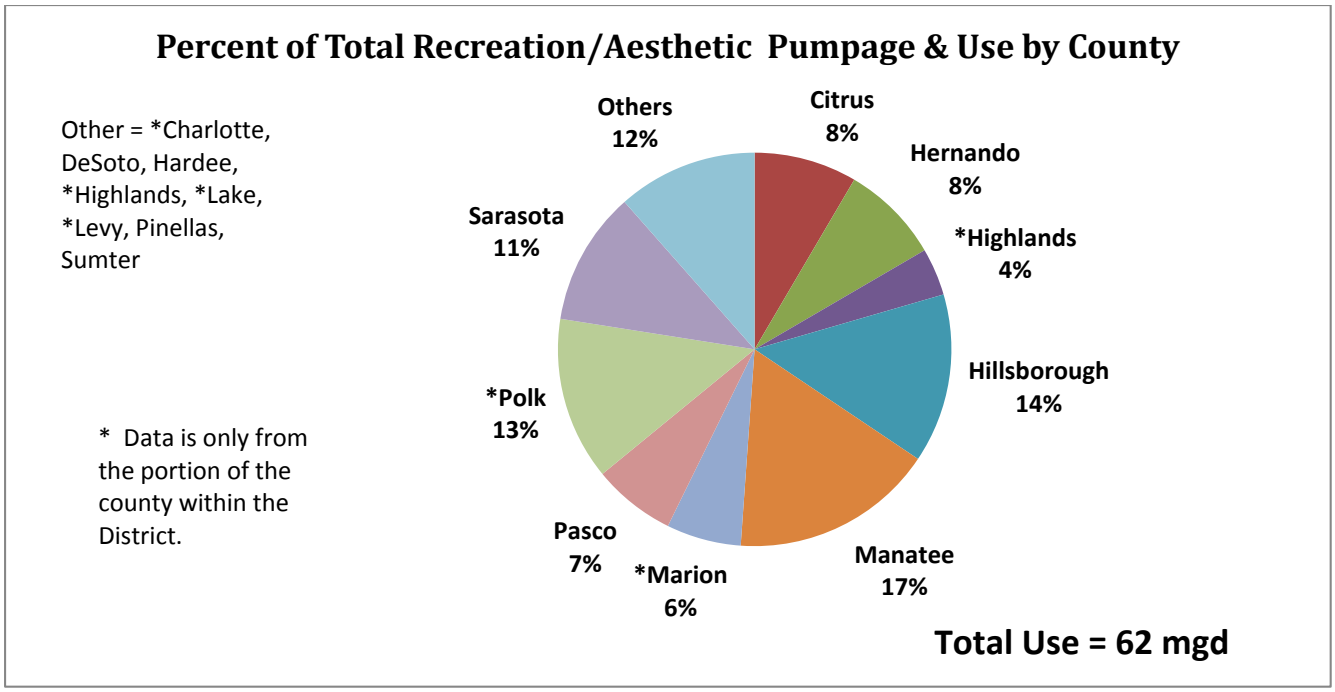

Figure 6. Metered + Estimated Recreation/Aesthetic Water Use by County, 2011 (Data Source: WMIS WUP database)

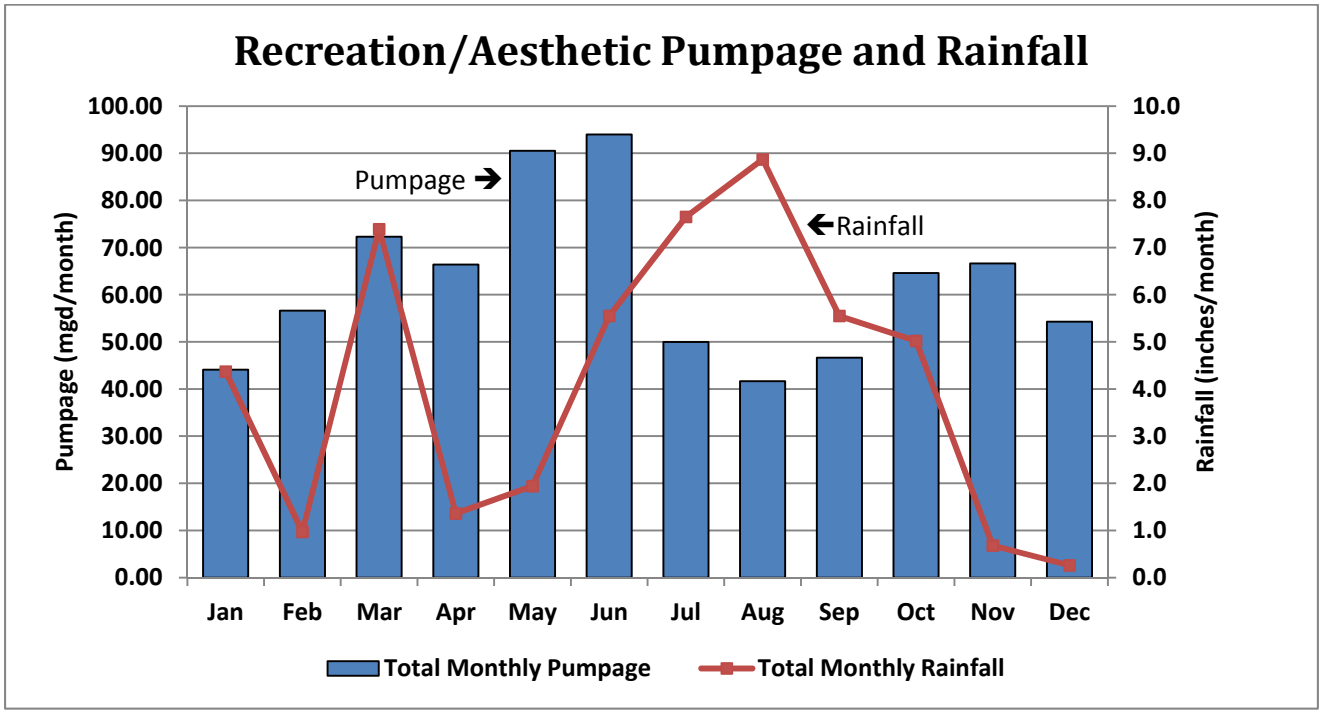

Figure 7. Metered +Estimated Recreation/Aesthetic Water Use (mgd/month) and District Regional Total Rainfall (inches/month), 2011 (Data Source: WMIS WUP database and District rainfall data)

This page is intentionally blank.

AGRICULTURE USE = 390 MGD

In 2011, the total metered plus estimated agriculture water pumpage and use in the District was determined to be 390.4 mgd. The agriculture use type category is for groundwater and surface water withdrawals related to agriculture activities such as bed preparation, crop establishment, irrigation, fertigation, chemigation, product washing and packing, freeze protection, irrigation system maintenance, livestock water needs, and potable water for farm employees.

GENERAL INFORMATION

Historically, agriculture water use estimates were calculated indirectly based on estimated production acreage and crop water use coefficients. Since 1989, the District has increasingly required meters to be installed on withdrawal points on WUPs as the ever-growing withdrawals from groundwater caused adverse impacts to the aquifer, other legal existing users, off-site land use, and the environment.

Presently, metering is required for withdrawal points on WUPs issued for 100,000 gpd or more on an annual average basis in the SWUCA and the NTB WUCA. In the SWUCA, all irrigation permits for 100,000 gpd or more on a drought annual average basis (2-in-10 statistical rainfall year) were required to meter withdrawals as of 2003. The "drought" annual average quantity permitted for irrigation in the SWUCA is the same as the "standard" annual average quantity permitted for irrigation outside of the SWUCA. In 2011, the Dover/Plant City WUCA was established, and all withdrawal points permitted with freeze protection quantities or permitted for uses that typically require freeze protection were required to be metered. Since measurement of crop protection quantities have to be done when the permittee is trying to save their businesses, the District had automatic meter reading devices installed on the meter. The District is also paying for the subscription to have them read electronically.

The combination of metering withdrawals for crops and the further requirement for agricultural water uses to provide details on acreages and crops grown in the SWUCA and NTB WUCA, gives the District excellent data on water used for irrigation of many crop types under varying climate conditions.

The District irrigation rate calculation program, known as AGMOD, is used to derive the acre-inch application rate for 39 crop types based on Florida-modified Blaney-Criddle calculations that take crop type, growing season, geographic location, rainfall, soil type, irrigation method, solar radiation, and root depth into account. If the irrigation method allows the crop to utilize effective rainfall, the quantity allowed to be pumped from the resource is a supplemental irrigation quantity to make up for any rainfall shortage. Crops that cannot utilize effective rainfall are those grown under plastic sheeting (called mulch), or in greenhouses. The quantities permitted to be pumped for this latter group are the entire amount needed for optimum growth.

The reader is referred to Chapters 3 and 5 in the Water Use Permit Information Manual, Part B, Basis of Review for a more detailed explanation of rainfall frequency relative to permitted quantities and metering thresholds respectively.

2011 DATA

There was a 77 mgd reduction in water use for agriculture from 2010, when it was estimated to have been 467 mgd. Despite the EWU Reports not being an in-depth analysis of water use, a few reasons for the decrease in water use from 467 mgd to 390 mgd were explored.

Fewer WUPs: Between 2010 and 2011, there were 206 fewer water use permits in active status due to expirations, cancellations, and some combining of multiple WUPs into one. Of these, 144 WUPs included agricultural use.

The largest decrease in quantities (-45 mgd) was associated with cancellation or expiration of 146 Small General WUPs (those permitted for less than 100,000 gpd on an annual average basis). This reduction in WUPs was partly due to updating the database in 2011 for the SWUCA Recovery Project with respect to citrus acreage. It was necessary to reconcile the high amount of citrus acreage in the District database with the much smaller citrus acreage counted by the

Florida Department of Agriculture and Consumer Services. The difference appeared to be more than could be accounted for by the District's practice of including proposed acreage in the count. Many small citrus WUPs were cancelled in 2011 in the SWUCA because the property had been converted to housing developments from about 2003 to 2008. However, many of these citrus WUPs were still in "Approved" status until 2011. Therefore they were counted as existing water use for citrus, and pumpage quantities had been estimated for them. That accounted for some of the decrease from 2003 to 2011; however, it does not account for the magnitude of the decrease in pumpage from 2010 to 2011. The table below shows that pumpage from metered agricultural WUPs decreased by 32 mgd, but the number of metered agricultural WUPs increased by 2 WUPs. There was more going on than can be explained by the reduced agricultural WUP numbers.

Agricultural Water Use, 2010 & 2011

Year	Metered/ Estimated	Quantity Used (mgd)	% of Total	De-crease (mgd)	No. of WUPs	WUP # Change
2010	Metered	304	65		1,180	
2010	Estimated	163	35		5,073	
	Total	467	100		6,253	
2011	Metered	272	70	-32	1,182	+2
2011	Estimated	118	30	-45	4,927	-146
	Total	390	100	-77	6,109	-144

Rainfall: The amount of total annual rainfall in 2011 (49.6 inches) was only slightly more than that of 2010 (49.3 inches). However, agricultural irrigation is much more sensitive to the timing of rainfall events than to the absolute rainfall amount. Analyses of the patterns of rainfall and pumpage for 2010 and 2011 shed light on the drop in pumpage in 2011 for agricultural use. Comparing the rainfall quantity per month between 2010 and 2011 shows a large rainfall increase from practically none in October 2010 to 5 inches in October 2011.

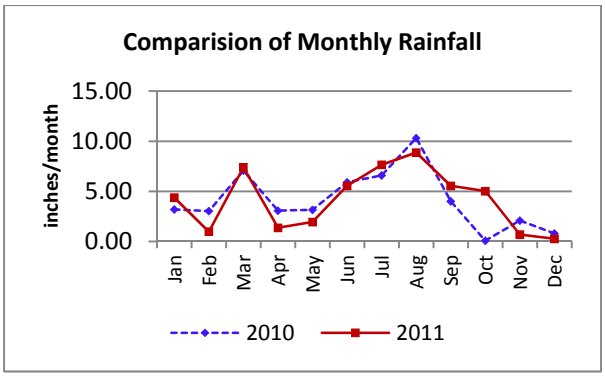

October is when strawberry beds are wetted in preparation for mounding under plastic followed by using overhead sprinklers to help establish the seedlings and protect them from heat stress. Large quantities of water had to be pumped for the strawberry crops in 2010 that were not necessary in 2011, as is shown in the next graph.

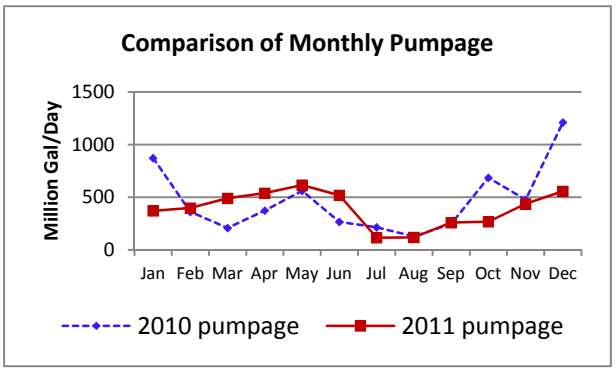

Agricultural water pumpage was higher in the spring of 2011 than it was in the spring of 2010. This was expected in February and April of 2011 because rainfall was lower than February and April of 2010. However, during March 2011, it appears that approximately double the pumpage occurred during a month when rainfall totals were similar.

A review of the daily rainfall charts for March 2011 was made. Very many of the rainfall stations showed little to no rain in February and then almost 27 days without rain in March, except for a 1.5 inch rainfall event on March 10. Each station showed very high rainfall at the end of the month.

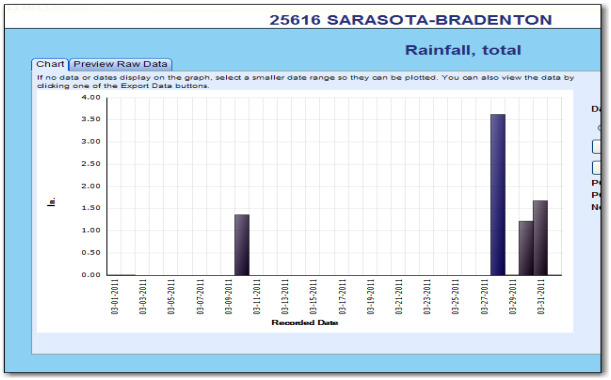

The chart of daily rainfall totals at the Sarasota-Bradenton Airport during March 2011 was chosen to serve as an illustration of the rainfall pattern that was found at many rainfall stations in many counties in the District in March 2011. The high pumpage in March 2011 was in response to a dry spell that lasted longer than a month. The rainfall amount that put March 2011 in the "very wet" category with respect to historic March rainfall only occurred for three days at the end of the month.

Freeze Protection: The amount of water used for freeze protection of crops in 2010 was much higher than it was in 2011. In January 2010, there were six major freeze events, each lasting approximately 1 day in the SWUCA (the largest citrus and strawberry growing area in the District). In December 2010, there were two significant freeze events in the SWUCA, each lasting for several days. Making matters worse, the 2010 December freeze was earlier than normal when the strawberry plants were younger, more easily damaged, and less salvageable if damaged. In 2011 there were two days in January when temperatures went below 35^0 F in the SWUCA, and there was a two-day freeze in February 2011. There were no freeze events in November and December 2011 anywhere in the District. This is reflected in the comparatively lower pumpage in January and December 2011.

Citrus Disease: The largest decreases in pumpage from 2010 to 2011 took place in Polk County (-24 mgd), and the highest agricultural use in Polk County was for irrigating citrus groves. Some of the reduced water use could be a consequence of infection of citrus groves in the District with the Huanglongbing (HLB) greening virus that was detected in many citrus groves in the District. However, some growers used more water on these groves because it was thought that increasing irrigation quantities by about 10% on infected groves delayed and reduced the adverse effects of HLB greening. Other growers tried irrigating with less water, and yet others abandoned their groves. The District is currently investigating if it is reasonable and beneficial to allocate additional disease control quantities for groves infected with the HLB greening virus.

Normal Fluctuation: Historically, the amount of water used for agricultural irrigation has fluctuated a great deal from one year to the next. The following graph shows the annual average pumpage for 2002 to 2011 from 131 agricultural WUPs that are permitted for 1,000,000 gpd or more on an annual average basis. Total annual average pumpage fluctuated from as much as 52 mgd between 2005 and 2006 to as little as 6 mgd between 2003 and 2004.

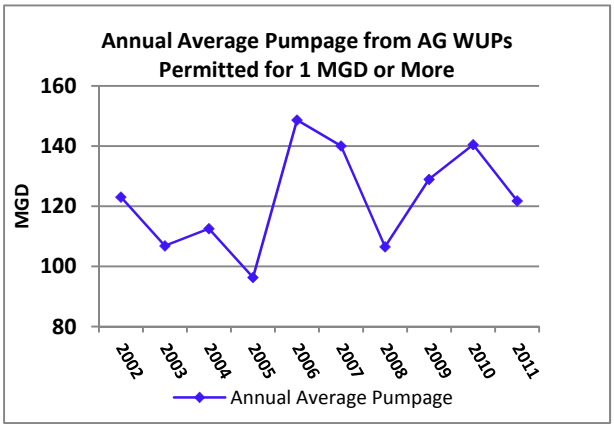

SOURCE, COUNTY AND CROP TYPES

Of the total 390.4 mgd agriculture water use volume, approximately 374.5 mgd or 96 percent was withdrawn from groundwater sources (Table B-1, Appendix B).

Table 4 summarizes water use by county and by agricultural use groups based on similarity of crop types. The District's agricultural groupings are the same as those used by the Florida Department of Agricultural and Consumer

Services. Citrus was still the largest crop in the District, utilizing 57% (222.7 mgd) of the total agricultural pumpage. The highest citrus growing counties were Polk (71.2 mgd), DeSoto (51.4 mgd), Highlands (38.8 mgd), and Hardee (27.2 mgd) counties for 85% of the water use for citrus. Tomatoes were the second largest crop, utilizing 12% (48.0 mgd) of the total agricultural pumpage, and general vegetables were the third largest crop utilizing 6% (23.6 mgd) of the total agricultural pumpage. Both of these row-crop types were predominantly grown in Manatee County. Together, these three crop types utilized 75% of the water withdrawn for irrigation of crops.

Permit-specific water use data for all metered agriculture WUPs are given Table A-7 in Appendix A. The crop type shown in this table is the one for which the highest quantity of water was permitted even though many other crops may also have been included in the permittee's WUP. The source of water, annual average quantities pumped, the total permit annual average quantities, and the annual average quantity that is permitted for agricultural use is given for metered WUPs. The web version of this report also includes the unmetered WUPs in Table A-7.

Figure 8 divides the percentage of water used for agriculture by county. The county with the greatest percentage of agriculture water use in 2011 was Polk County, using approximately 21% (80.3 mgd) of the water used for agriculture activities. DeSoto County had the second highest agricultural water use (67.5 mgd) and Manatee County had the third highest use (65.6 mgd). However, in terms of percentages, DeSoto and Manatee counties tie at 17% of the total.

Figure 9 presents the total monthly pumpage and total monthly rainfall, showing their inverse relationship. The high rainfall (7.4 inches) and anomalously high pumpage (490 mgd) in March 2011 is explained when daily rainfall for the month was analyzed (above).

The following table shows that 84% of agricultural water use occurred in the SWUCA. (See Appendix B for greater detail). The Dover/Plant City WUCA is not included in this table because it overlaps with some of the SWUCA and some of the NTB WUCA.

Pumpage	SWUCA	NTB WUCA	Non-WUCA
MGD	326	31	33
% Total	84	8	8

Table A-8 in Appendix A shows withdrawals by county by month. For more information regarding agriculture water withdrawal and use, please refer to Tables 4, 8, and 9, and to Tables A-7, A-8 and B-1 in the appendices of this report.

Table C-2 shows the permitted annual average quantities in the SWUCA by groundwater and by surface water. The increase in permitted annual average quantities from groundwater is an artifact of the removal of repumped water from the tally. When repumped water was included as a surface water source, the sum of the annual average quantities on the withdrawal points exceeded the permit total annual average quantities. The excessive "permitted" quantities on withdrawal points was normalized to the permit total quantities, causing the contribution to the total annual average quantity from groundwater to be reduced. Table C-2 also shows that the permitted annual average quantities from surface water decreased from those "permitted" 2010. See Appendix F for more information on the scaling methodology.

Manatee County showed the largest increase in permitted groundwater annual average quantities for agricultural. There were groundwater or surface water permitted quantity changes on 35 agricultural WUPs from 2010 to 2011. Fourteen were modifications, two WUPs were new, and 19 WUPs had not been modified. All the un-modified WUPs that showed the change in quantities from surface water to groundwater had repump water counted as surface water in 2010 (and earlier). All of their apparent increase in groundwater permitted and concurrent decrease in surface water permitted to them were due to the fact that repumped quantities were excluded for 2011. The correct methodology of removing

repumped quantities from the tally of permitted quantities had been initiated for the 2011 EWU Report. Removal of pumpage data for repump withdrawal points was implemented in 2010.

DOVER/PLANT CITY WUCA

As was mentioned earlier, the Dover/Plant City WUCA was created in 2011 to address adverse impacts to existing legal users and off-site land use caused by high pumpage from the Upper Floridan aquifer for freeze protection of crops. The high pumpage rates draw down the aquifer water level to such an extent that pumps in shallow, short-cased wells burn out when the water level falls below the pump bowls if the pumps are not turned off. In addition, the shallow Upper Floridan aquifer contains dissolution cavities, and removal of the water in the aquifer by pumping (or by very low rainfall) diminishes the support it provides to the land surface. The result can be the formation of sinkholes. In the winter, it is pumping for freeze protection of strawberries, citrus, and blueberries (as well as for nurseries and fish farms) that removes a large amount of water (generally over 800 mgd) in a short time.

Table B-5 in Appendix B gives the annual average pumpage quantities for the Dover/Plant City WUCA. Accurate data on actual maximum daily pumpage for freeze protection of crops is not yet available. Historically, freeze pumping was only a best-guess because the grower was not required to take meter readings before and after a freeze event. Most of the annual average pumpage is from groundwater, so it is assumed that most of the actual freeze protection comes from groundwater. In 2011, metering of freeze protection pumping became required on all withdrawal points having maximum day quantities permitted on their WUP for freeze protection and on wells not permitted for freeze protection but permitted with annual average quantities for a use that typically requires freeze protection. However, the meters and automated reporting devices were in the process of being installed in 2011, so actual pumpage for freeze protection of crops was not available for 2011.

The District reimbursed permittees that had to install meters on wells pursuant to the new rules. It also financed the addition of automatic meter reading devices to wells used for freeze protection as well as the subscription costs to the vendor that takes the readings and sends the data to the District.

Table C-5 in Appendix C gives the total permitted annual average quantities in the Dover/Plant City WUCA. Table C-6 presents freeze protection quantities permitted to agricultural WUPs by crop type. Of the 1,126.2 mgd permitted for freeze protection of crops, 79% (886.3 mgd) was from groundwater. The Dover/Plant City WUCA rules strongly encourage the use of surface water, and especially alternative water supply sourced from surface water, to replace groundwater withdrawals for crop freeze protection. Furthermore, the District's Facilitating Agricultural Resource Management Systems (FARMS) cost-share program targets this region with financial aid to promote creation of surface water sources. Consequently, the percentage of freeze protection water sourced from groundwater is expected to decrease.

Strawberries were, and still are, the predominant crop in the Dover/Plant City WUCA. Eighty-two percent (82%) of the quantity permitted for freeze protection of agricultural uses was for the protection of strawberries (927 mgd). However, the other agricultural enterprises that require freeze protection in the winter are blueberries, citrus, nurseries, other fruit-bearing trees and aquaculture. The timing and method for using water to provide freeze protection varies according to the crop. For instance, overhead sprinklers are used on strawberries, blueberries, and nurseries, while microjet spray is used on citrus and other fruit-bearing trees. The fish farms add the warmer water from the aquifer to the surface ponds to keep water temperature at a healthier level for the fish. Also, pumping for freeze protection begins at different temperatures depending on what is being protected and how it is being protected.

Table 4. Summary of Metered + Estimated Annual Average Agricultural Water Pumpage (mgd) by County and Water Source by Use, 2011

County	Blue-berry	Citrus	Field Crop [1]	Melon	Nursery	Pasture	Sod	Straw -berry	Tomato	Vegetable	Aqua-culture	Other[2]	Total GW+SW	Total Ground-water	Total Surface Water
*Charlotte	0.000	5.713	0.320	0.884	0.066	0.373	0.612	0.000	2.091	0.908	0.000	0.002	10.970	7.792	3.177
Citrus	0.046	0.218	0.267	0.174	0.303	0.130	0.017	0.192	0.000	0.073	0.009	0.002	1.431	1.431	0.000
Desoto	0.173	51.375	0.210	4.995	0.042	0.968	2.536	1.504	1.787	1.388	2.444	0.079	67.502	66.181	1.321
Hardee	0.266	27.224	0.720	1.047	1.964	1.412	3.281	0.418	0.745	0.125	0.005	0.682	37.892	37.442	0.449
Hernando	0.202	0.727	0.221	0.000	0.347	0.108	0.000	0.000	0.002	0.000	0.000	0.169	1.778	1.778	0.000
*Highlands	0.127	38.772	0.073	0.000	1.213	0.149	0.150	0.000	0.000	0.000	0.000	0.082	40.566	35.860	4.707
Hillsborough	0.354	7.968	0.439	1.164	3.694	0.245	1.442	15.572	13.054	3.540	2.825	0.242	50.537	48.079	2.458
*Lake	0.018	0.646	0.159	0.141	0.000	0.211	0.000	0.000	0.000	0.000	0.000	0.001	1.176	1.166	0.010
*Levy	0.038	0.000	3.441	1.610	0.346	0.452	0.586	0.000	0.000	0.044	0.000	0.014	6.532	6.336	0.196
Manatee	0.017	12.190	0.603	0.468	1.280	0.709	3.025	0.634	29.560	16.688	0.111	0.321	65.608	65.048	0.561
*Marion	0.001	0.003	2.313	0.929	0.358	0.193	0.000	0.000	0.002	0.089	0.000	0.088	3.976	3.950	0.026
Pasco	0.109	5.758	1.072	0.382	0.604	0.258	0.390	0.232	0.222	0.364	0.068	0.246	9.704	9.513	0.191
Pinellas	0.000	0.000	0.000	0.000	0.064	0.000	0.000	0.000	0.000	0.000	0.000	0.040	0.103	0.074	0.030
*Polk	2.076	71.182	0.912	0.098	1.974	1.133	1.093	0.409	0.137	0.105	1.098	0.130	80.346	78.472	1.874
Sarasota	0.000	0.752	0.295	0.632	0.188	0.067	2.231	0.000	0.222	0.007	0.149	0.029	4.572	4.298	0.274
Sumter	0.066	0.188	1.448	0.941	1.883	0.249	0.490	0.005	0.129	0.292	1.712	0.352	7.755	7.128	0.627
-District-	3.494	222.716	12.492	13.466	14.328	6.659	15.853	18.966	47.951	23.623	8.421	2.479	390.448	374.547	15.901
% of Total	1%	57%	3%	3%	4%	2%	4%	5%	12%	6%	2%	1%	100%	96%	4%
Total Groundwater Use	3.425	213.671	12.101	12.648	13.567	6.612	14.609	17.625	46.250	23.376	8.416	2.242	374.542		
Total Surface Water Use	0.068	9.045	0.393	0.817	0.759	0.044	1.244	1.342	1.701	0.246	0.006	0.238	15.903		

Data source: Estimated Water Use Tables derived from the WMIS WUP database, Calendar Year 2011

* Data is only for the portion of the county within the District

[1] Field crops are grains, legumes and commercial hay.

[2] Other = Lawn & landscape irrigation (0.154 mgd), animals (0.393 mgd), fruit trees (other than citrus) (0.083 mgd), dairy (0.747 mgd), research (0.225 mgd), dewatering to off-site for agricultural purposes (0.234 mgd),and miscellaneous non-irrigation agriculture use (0.644)

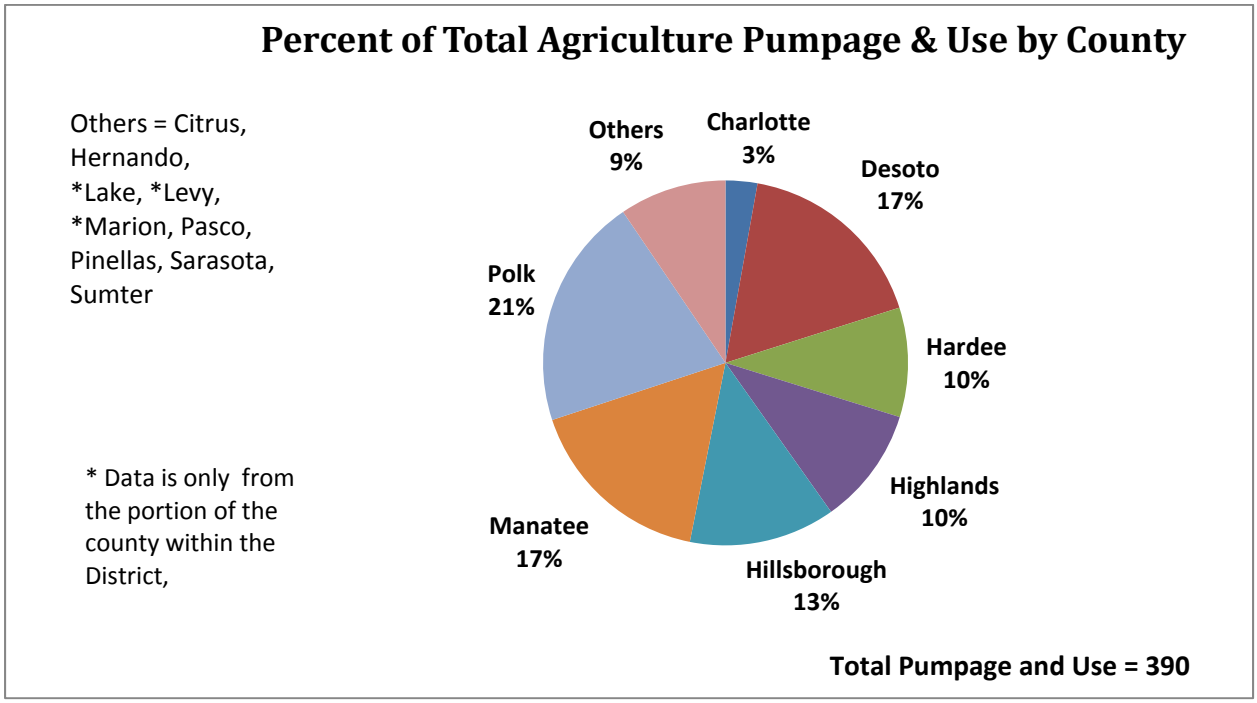

Figure 8. Metered + Estimated Agriculture Water Use by County (mgd), 2011 (Data source: Estimated Water Use Tables derived from the WMIS WUP database, 2011)

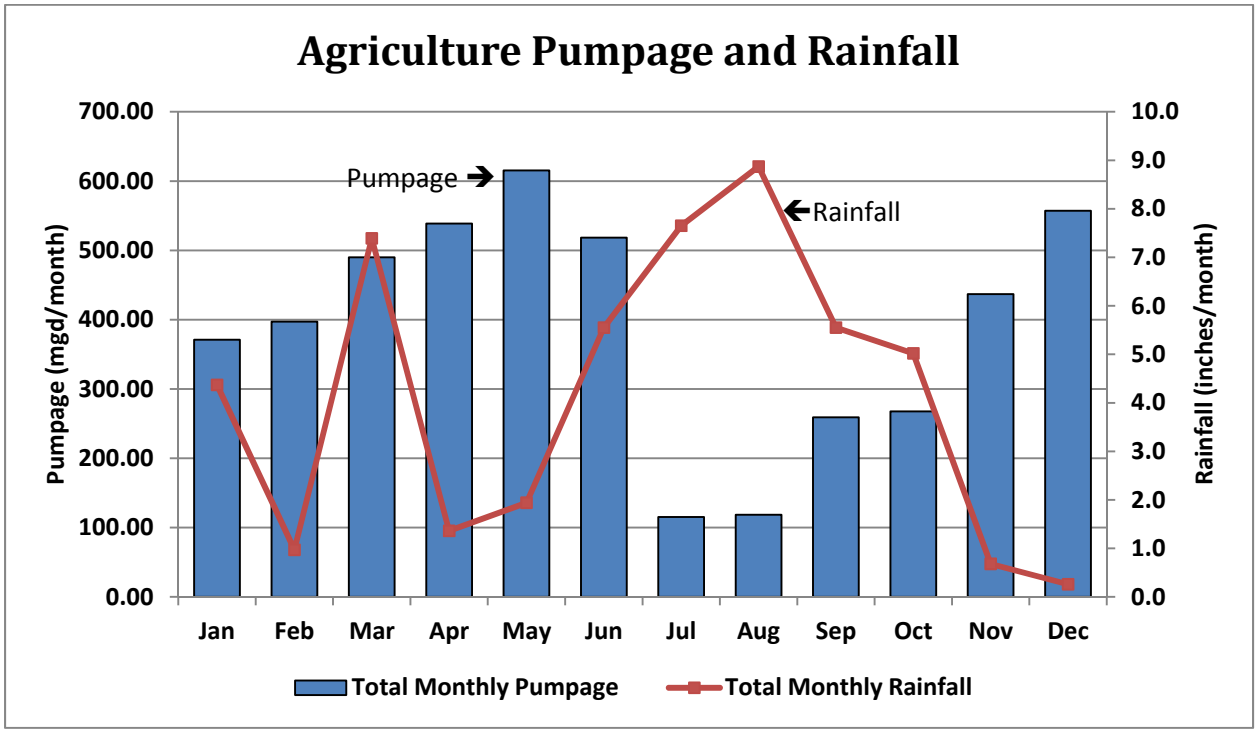

Figure 9. Metered + Estimated Agriculture Use (mgd/month) and District Regional Total Rainfall (inches/month), 2011 (Data Sources: Estimated Water Use Tables derived from the WMIS WUP database and 2011 District rainfall data)

This page is intentionally blank.

MINING/DEWATERING USE = 22 MGD

In 2011, 21.6 mgd of water was withdrawn and removed from mining sites due to mining and dewatering activities in the District (Table 5). Nearly all of the water was withdrawn from groundwater sources; only 0.3 mgd were withdrawn from surface water sources.

GENERAL INFORMATION

The mining/dewatering water use category includes phosphate, peat, limestone, and sand/shell/gravel mining, reclamation irrigation, landscape irrigation, dewatering for the creation of borrow pits for construction purposes, and personal/sanitary water needs of employees. If washing and/or processing of mined materials is done onsite, those water uses are included in the mining/ dewatering category.

The permitted quantities on mining/dewatering WUPs issued by the District prior to 2000 were based on dewatering quantities regardless of whether the water was recirculated onsite or discharged offsite. Since 2000, as mining/dewatering WUPs were renewed, only the water that was removed from the local hydrologic system was put on the WUP as a permitted quantity. These are dewatering quantities discharged off-site; water entrained with the mined product; losses associated with washing and processing the product onsite; water used to move the product if it was discharged offsite; evaporative losses; reclamation irrigation; generation of electric power needed by a mining operation (a process known as co-generation); gypsum stack closure; maintenance of equipment and vehicles; landscape irrigation; fire suppression and testing; and personal/ sanitary needs of employees.

The reason for the change in quantifying mining/dewatering permitted use was because when water is pumped out of a mine pit into an onsite pond or surface water body, and there is a strong hydraulic connection between the two, the water quickly drains from the pond into the underlying aquifer and then flows laterally back to the mine pit. The "same" water is usually pumped repeatedly in these instances. When hydrogeologic information indicates this is happening, the District categorizes that as a dewatering quantity that does not add to consumptive loss. It is given a "use code" in the database that identifies it as a non-consumptive use, and it is excluded from this report (see Appendix F). Strong hydraulic connections between mine pits and nearby receiving water bodies are common in south-central Florida. However, if there is not a strong hydraulic connection between the mine pit and receiving pond, the dewatering quantities are included as permitted quantities on the WUP, a different use code is given, and it is included in this report. Also, if the dewatering operation is not directly related to withdrawal-related impacts, the dewatering pump is usually not required to be metered. Due to this, permitted quantities and pumpage data for the mining/dewatering category has been reduced significantly from those indicated in the pre-2000 data.

Most of the mining operations today re-circulate dewatering quantities onsite, and the product usually sits onsite to dewater prior to being taken offsite. The quantity of water entrained with the product is a calculation made according to the product and mining operations.

A "sealing" water well is a well that withdraws water to transport mined products through pipelines as slurry. Water is introduced at various locations along the pipeline to keep the slurry moving. Sealing water wells are drilled as needed and then plugged when the pipeline is moved elsewhere. A new sealing water well is then drilled at the new pipeline location. A quantity is permitted to these wells, and if the slurry water is discharged offsite, the quantity is included in the permit total. If the slurry water is recycled, only water losses associated with the process of moving the slurry and evaporative losses associated with any recycling pond are included in the permitted quantity on the WUP.

2011 DATA

For this report, the withdrawals on the large Mosaic Fertilizer LLC permit were apportioned to the counties in which they occurred (Manatee for 19% and Hillsborough for 81%). Although Mosaic Fertilizer LLC also owned property in Hardee County in 2011, no pumping was done there. However, CF Industries, Inc. was actively mining phosphate in Hardee County.

Table 5 summarizes county-level water use by product type. Ninety-four percent (94%) of the annual average quantities used for mining/ dewatering were in Polk County (11.2 mgd), Hernando County (4.6 mgd), and Manatee County (3.5 mgd). The largest mineral mined was phosphate for 70% of the water used.

Figure 10 shows that in 2011, 56% of the quantities withdrawn for mining/dewatering use were in Polk County, and 88% of that was for phosphates. Hernando County accounted for 22% of the total annual average quantities used in the mining/ dewatering use category, and all of it was for limestone mining. Manatee County used 16% of the total annual average quantity for mining/dewatering use for phosphate mining.

Figure 11 shows mining/dewatering water use compared to rainfall. There is a slight relationship between mining and rainfall due to dewatering activities.

Table A-9 in Appendix A presents permit-specific water withdrawal data for mining/dewatering use, grouped by county.

Table A-10 illustrates average monthly withdrawals by county and water source.

Table 5. Summary of Metered + Estimated Annual Average Mining / Dewatering Quantities Consumed (mgd) by County and Water Source Type, 2011

County	General Mining / Dewatering	Limestone	Phosphate	Sand /Shell /Gravel	Total GW + SW	Total Ground-water	Total Surface Water
*Charlotte	0.021	0.000	0.000	0.004	0.026	0.000	0.026
Citrus	0.006	0.000	0.000	0.000	0.006	0.000	0.006
Desoto	0.000	0.000	0.000	0.000	0.000	0.000	0.000
Hardee	0.000	0.000	0.333	0.000	0.333	0.333	0.000
Hernando	0.000	4.637	0.000	0.000	4.637	4.637	0.000
*Highlands	0.000	0.000	0.000	0.000	0.000	0.000	0.000
Hillsborough	0.003	0.000	0.807	0.063	0.873	0.855	0.018
*Lake	0.000	0.000	0.000	0.000	0.000	0.000	0.000
*Levy	0.000	0.000	0.000	0.000	0.000	0.000	0.000
Manatee	0.009	0.000	3.539	0.000	3.548	3.539	0.009
*Marion	0.000	0.000	0.000	0.000	0.000	0.000	0.000
Pasco	0.011	0.000	0.000	0.000	0.011	0.011	0.000
Pinellas	0.000	0.000	0.000	0.000	0.000	0.000	0.000
*Polk	0.037	0.000	9.901	1.304	11.242	11.116	0.126
Sarasota	0.000	0.000	0.000	0.000	0.000	0.000	0.000
Sumter	0.029	0.000	0.000	0.000	0.029	0.008	0.022
-District-	0.116	4.637	14.580	1.371	20.705	20.499	0.207
% Of Total	1%	22%	70%	7%	100%	99%	1%
Total Groundwater Use	0.049	4.637	14.439	1.367			
Total Surface Water Use	0.070	0.000	0.141	0.004			

Data source: Estimated Water Use Tables derived from the WMIS WUP database, 2011
* Data is only for the portion of the county within the District.
.

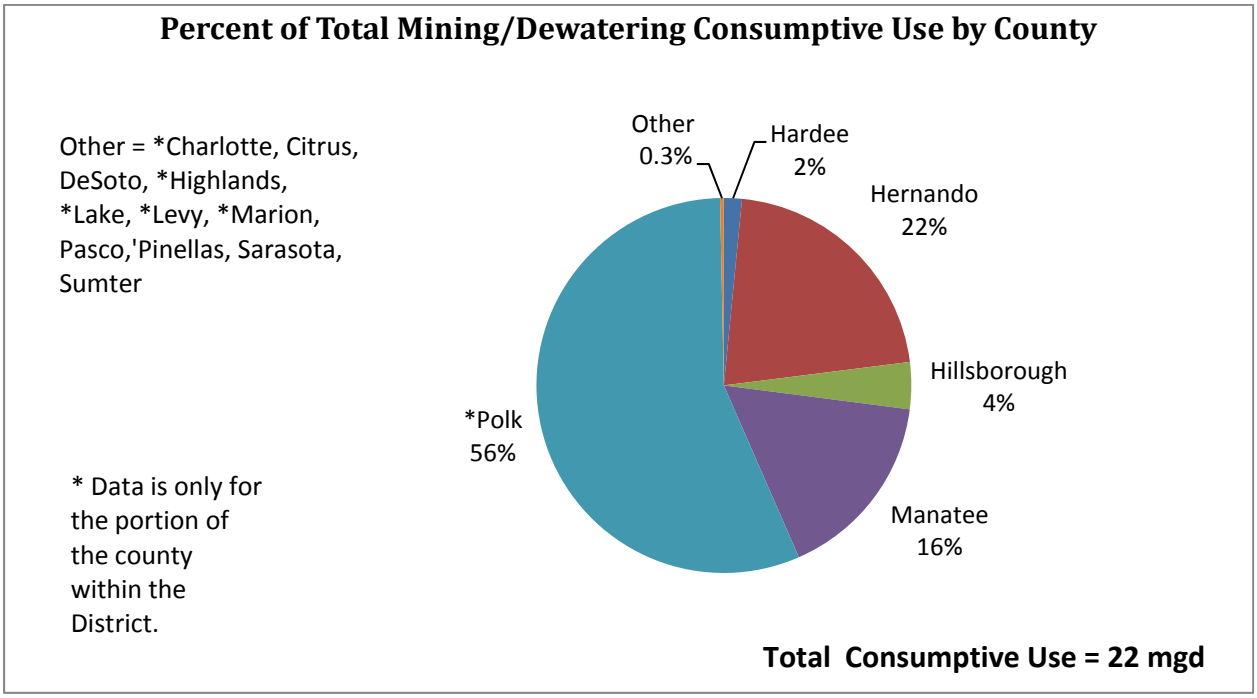

Figure 10. Metered + Estimated Mining / Dewatering Water Use by County (mgd) (Data source: Estimated Water Use Tables derived from the WMIS WUP database, 2011)

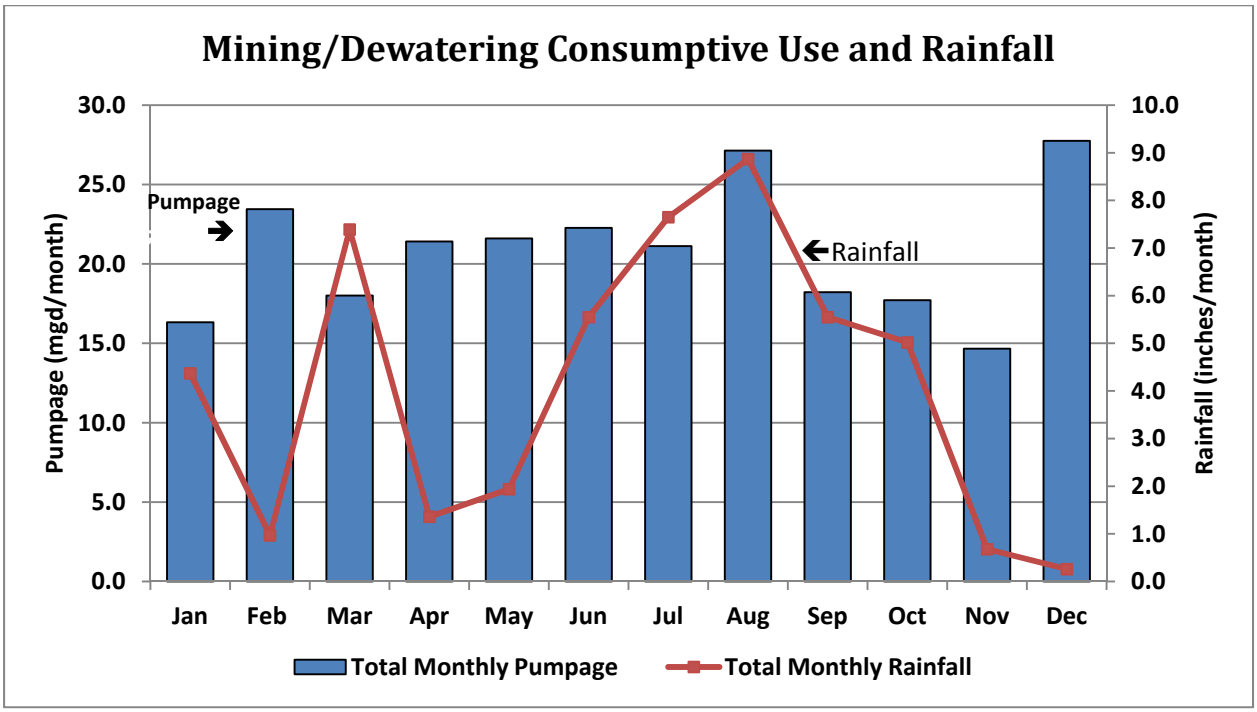

Figure 11. Metered + Estimated Monthly Mining / Dewatering Water Use (mgd/month) and District Regional Total Rainfall (inches/month), 2011 (Data sources: Estimated Water Use Tables derived from the WMIS WUP database & District rainfall data, 2011)

INDUSTRIAL/COMMERCIAL USE = 54 MGD

Approximately 54.3 mgd were withdrawn from the groundwater and surface water resources for industrial/commercial water use in the District during 2011. This is up from the 52 mgd of water estimated to have been withdrawn for industrial/commercial in 2010.

GENERAL INFORMATION

The industrial/commercial water use category includes product manufacturing, food processing, commercial and specialty businesses, power plants, water used in the drink industry (including bottled water), and water provided for institutional use (prisons, nursing homes, etc.). "Product Manufacturing" has replaced the category "Chemical Manufacturing," found in previous reports. The industrial/commercial water use category does not include water used for industrial/commercial customers of public supply systems. It also does not include seawater that is used for cooling in power plants.

2011 DATA

Most of the water used in the industrial/ commercial use category was from groundwater as shown in the table below. Appendix B gives this information by county and by water use caution area (WUCA)

Industrial/Commercial Total Water Use by Source

	Groundwater	Surface Water
Quantity (mgd)	46	8
Percent of Total	85%	15%

Table 6 presents county-level water use by the following industry groups:

Power Plants: Water use at power plants totaled to 19.1 mgd, and was the highest industrial/ commercial water use in the District in 2011. It included water used for steam cooling and once-through cooling (excluding seawater), emission control, boiler feed and makeup water, personal/sanitary needs for visitors and employees, and other small uses related to a power plant. Power plant water use decreased from 23 mgd in 2009 to 7 mgd in 2010. It appeared to have recovered despite the fact that the anticipated reopening of Duke Energy's nuclear power plant at Crystal River, scheduled for April 2011, did not happen. (In February 2013, Duke Energy announced that the nuclear part of this power plant would be permanently shut down. The coal-fired units at this plant are not affected.)

Phosphate Processing: The second highest water use (12.2 mgd) in the industrial/ commercial use category was for phosphate processing. If the phosphate processing is done away from the mine site, it is classified as an industrial/ commercial water use. Processing of mined materials that is done at the mine site is classified as mining/ dewatering water use. The phosphate processing done by CF Industries, Inc. was done on site, so it was included in the mining/ dewatering category at the District.

General Industrial/ Commercial: This industrial/commercial water use included a large number of varied industrial/ commercial enterprises, each of which was small but which together added to 9.7 mgd. This group included water for air conditioners and chillers, non-power plant boiler feed and makeup water, cleaning and maintenance, emission control, refrigeration, water well contracting, product dilution, lawn and landscape irrigation, equipment cooling, and heat exchangers.

Product Manufacturing: This group included 8.4 mgd used for asphalt manufacturing, biofuel generation, cement manufacturing, cement or concrete batch plants, cement or concrete products, chemical manufacturing, lime processing for fertilizers and other general product manufacturing. It also included water withdrawn from the aquifer or springs for the bottled water industry (2 mgd) and water used and included in other beverages.

Food Processing and Packing: The smallest group in industrial/commercial use was for food processing and packing for 4.7 mgd. Most of this industry is in Polk County where it is predominantly used for citrus processing and packing.

Figure 12 shows that Polk County accounted for 55% of the total industrial/commercial water use in the District.

Table 6 shows that most of the water used for Industrial/Commercial use in Polk County (9.7 mgd) was used in phosphate processing and power plants (8.5 mgd). The second highest industrial/commercial water use was in Hillsborough County (17%), which used 9.3 mgd. This was expected because of the large number of businesses in the greater Tampa Bay area.

Figure 13 shows that there was no discernable relationship between industrial/ commercial water use and rainfall.

Table 10 shows that 34% of the total water permitted for industrial/commercial use (159.8 mgd) was actually used. It also shows that 92% of the permitted quantities are permitted to metered withdrawal points.

Table A-11 in Appendix A gives pumpage information by WUP number. It also gives the source of the water, how much is permitted to the WUP and how much is permitted for industrial/commercial water use on the WUP.

Table A-12 in Appendix A shows total metered plus estimated monthly industrial/ commercial water use.

Table B-1 shows that 85% of the water pumped for industrial/commercial use was from groundwater.

Table C-1 shows that 90% of the water permitted for industrial/commercial use was from groundwater.

Table 6. Summary of Metered + Estimated Annual Average Industrial/Commercial Use (mgd) by County and Water Source by Use Type, 2011

County	Food Processing & Packing	Phosphate Processing	Power Plants	Product Manufacturing	General Industrial / Commercial [2]	Total GW + SW	Total Ground-water	Total Surface Water
*Charlotte	0.000	0.000	0.000	0.027	0.000	0.027	0.027	0.000
Citrus	0.000	0.000	2.800	0.009	0.556	3.364	3.361	0.004
Desoto	0.000	0.000	0.027	0.000	0.574	0.601	0.601	0.000
Hardee	0.007	0.000[1]	0.000	0.000	1.634	1.641	1.641	0.000
Hernando	0.000	0.000	2.586	0.022	0.001	2.608	2.608	0.000
*Highlands	0.005	0.000	0.000	0.024	0.010	0.039	0.039	0.000
Hillsborough	0.663	2.563	0.000	5.090	1.027	9.344	6.484	2.859
*Lake	0.000	0.000	0.000	0.000	0.000	0.000	0.000	0.000
*Levy	0.000	0.000	0.000	0.000	0.004	0.004	0.004	0.000
Manatee	0.006	0.000	4.792	0.074	0.035	4.908	0.127	4.780
*Marion	0.000	0.000	0.000	0.010	0.055	0.064	0.064	0.000
Pasco	0.006	0.000	0.394	0.564	0.284	1.249	0.686	0.563
Pinellas	0.000	0.000	0.000	0.023	0.014	0.037	0.029	0.009
*Polk	3.996	9.673	8.461	2.283	5.238	29.652	29.502	0.150
Sarasota	0.000	0.000	0.000	0.044	0.015	0.059	0.059	0.000
Sumter	0.039	0.000	0.000	0.227	0.298	0.563	0.563	0.000
-District-	4.722	12.236	19.060	8.397	9.745	54.160	45.795	8.365
% of Total	9%	23%	35%	16%	18%	100%	85%	15%
Total Groundwater Use	4.721	12.203	14.28	4.957	9.635			
Total Surface Water Use	0.000	0.033	4.780	3.439	0.111			

Data source: Estimated Water Use Tables derived from the WMIS WUP database, 2011.

* Data is only for the portion of the county within the District.

1 CFI phosphate processing in Hardee County is captured in the mining/dewatering category.

2 General industrial/commercial includes water for air conditioners and chillers, boiler feed and makeup water (non-power plant), cleaning and maintenance, emission control, refrigeration, water well contracting, product dilution, lawn and landscape irrigation, equipment cooling, and heat exchangers.

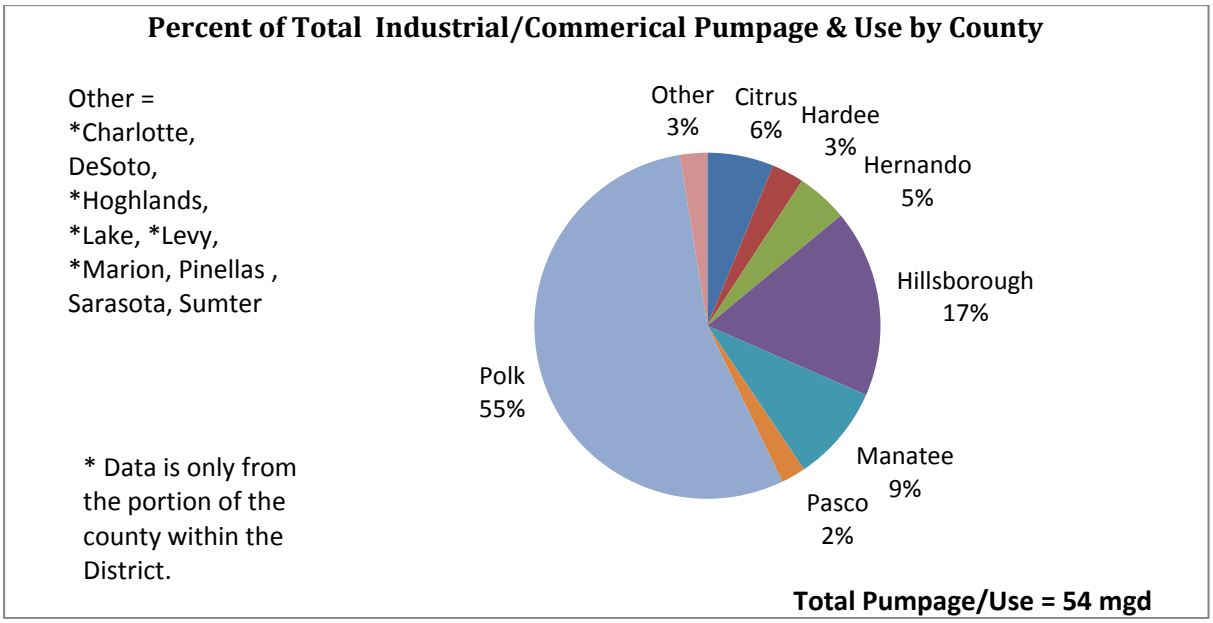

Figure 12. Metered + Estimated Industrial/Commercial Water Use (mgd) by County, 2011 (Data source: Estimated Water Use Tables derived from the WMIS WUP database, 2011)

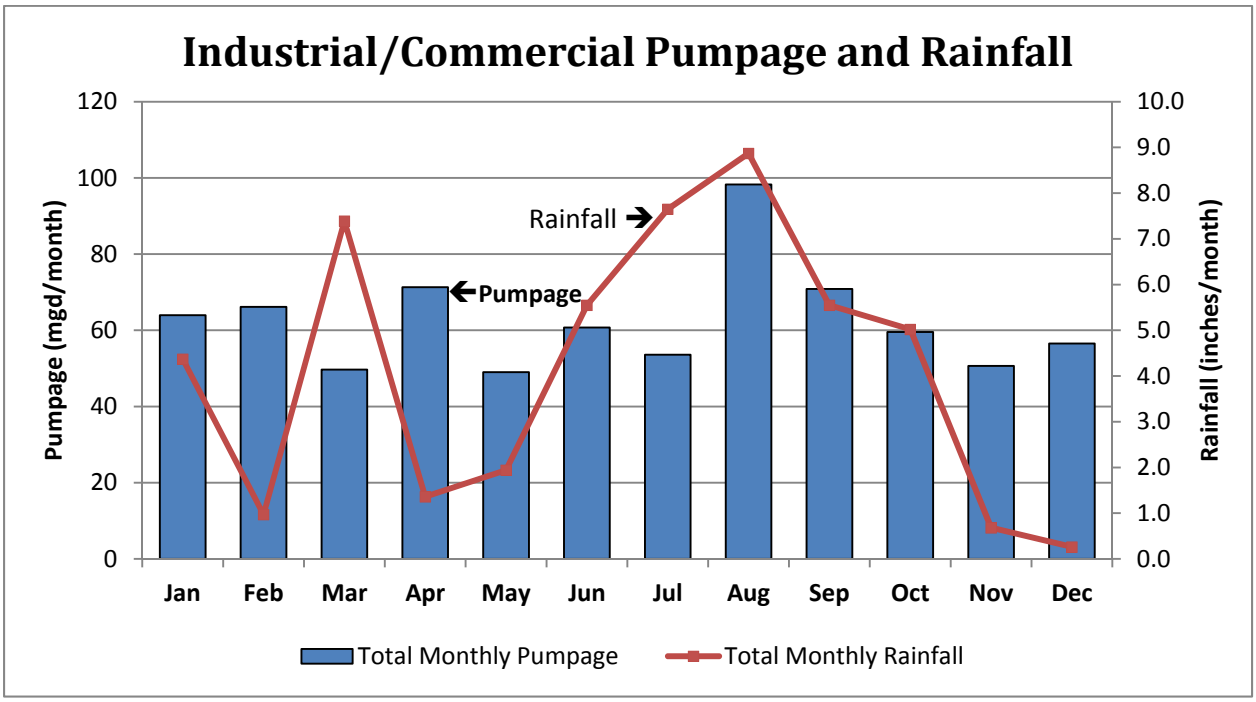

Figure 13. Metered + Estimated Monthly Industrial/Commercial Water Use (mgd/month) and District Regional Total Rainfall (inches/month), 2011
(Data sources: Estimated Water Use Tables derived from the WMIS WUP database and District rainfall data, 2011)

.

2011 ESTIMATED WATER USE REPORT

TOTAL WATER WITHDRAWN = 1,048 MGD
TOTAL WATER USED = 1,022 MGD

The total water *withdrawn*[1] in the District in 2011 under the authority of District WUPs was 1,048.3 mgd. After public supply treatment losses, and imports and exports are accounted for, the total water *used* under the authority of District WUPs was 1,022.0 mgd. Including 36.7 mgd for domestic self-supplied water, total water *withdrawn* was calculated to have been 1,085.0 mgd, and total water *used* was 1,058.7. At the end of 2011, the District had *permitted* 1,911 mgd on an annual average basis for use on 7,745 WUPs.

2011 DATA

The majority of data found in this report was extracted from the WUP database in the District Water Management Information System (WMIS). A series of SAS programs created by District staff were used to recompile the data by permit type, use category, water source, whether it is metered use or not, and to analyze and categorize data on metered WUPs in order to make estimates for the pumpage on unmetered WUPs.

Of the 7,745 WUPs in active status during 2011, only 22% were metered. However, these 1,689 metered WUPs had 86% of the total *permitted* annual average quantity (1,636 mgd) permitted to them (Table 7). Only 14% of the total annual average quantities *permitted* in 2011 were to unmetered WUPs (274.7 mgd).

Table 8 identifies metered versus estimated water *use* quantities by county and category of use in the District. Including domestic self supply, of the 1,058.8 mgd *used* in 2011, 883.6 mgd (83%) were metered (domestic self supply is not metered). Excluding domestic self supply, over 86% of the 1,022.0 mgd of water *used* under the authority of WUPs were metered.

[1]To help avoid confusion for the reader about quantities quoted in this section, the terms "*use*" (used as a noun rather than an adjective) and "*used*" to indicate how much went to the end use, and "*withdrawn*" or "*pumpage*" to indicate removals from the resource, and "*permitted*" to indicate potential use, will be in italics.

Table 9 is a summary of the totals for water *used* and water *withdrawn* in the District in 2011. The water use category having the highest quantity *withdrawn* was public supply for 519.6 mgd, and Hillsborough County had the highest public supply *pumpage* (190.0 mgd). Public supply is also the water use category with the highest *use* (497.1 mgd), and Hillsborough County had the highest public supply water *use*. (136.4 mgd). The second highest quantity of water *withdrawn* (and *used*) was for agriculture for 390.4 mgd, Most of the agricultural water *withdrawn* and *used* took place in Polk County (80.3 mgd).

Tables 10, 11, and 12 are newly added to the EWU reports so that a quick comparison of *used* quantities to *permitted* quantities can be made. Domestic self-supply is not included. Table 10 shows that overall, 55% (1,048.3 mgd) of the 1,911.0 mgd quantities *permitted* were *used*. The 45% difference between these two totals is because the District permits quantities for the intended activities of the permittee during the entire term of the permit. WUP terms range from 6 years to 20 years, and unless the permittee is at maximum build-out, the permitted quantity includes future water needs. Tables 11 and 12 do the same type of comparison for metered (Table 11) and estimated (Table 12) quantities.

Figure 14 provides a visual comparison of quantities permitted and quantities used by county. The cause of the difference between the amount of water *withdrawn* in a county with the water *used* in a county is the counties' public supply use. Public supply water incurs losses during treatment to make it potable, and during transfer from county to county in regional water supply distributions.

The pie charts show that although 25% of the water *withdrawn* in the District was in Hillsborough County, only 20% of the water *used* in the District was in Hillsborough County. Water *use* in Polk and Manatee counties stayed at the same percentage as water *withdrawn*. DeSoto County's *use* decreased from 10% of the total quantity

withdrawn to 7% of the total quantity *used*. Pinellas County's *used* 9% of the total District *use* even though only 2% of the water *pumped* in the District was in Pinellas County.

Figure 15 illustrates the amount of groundwater versus surface water *withdrawn* in each county. In 2011, the most groundwater was *withdrawn* in Polk County (193.1 mgd), and the most surface water was *withdrawn* in Hillsborough County (131.9 mgd). Appendix B, Table B-1 has the numbers for the data presented in this graph.

Figure 16 shows that overall, water *pumpage* was generally inverse to the amount of rainfall. This is to be expected because the two highest water uses, public supply and agriculture, are affected by rainfall because they include irrigation use. Recreation/aesthetic *pumpage* for irrigation use also depends upon rainfall.

Import/Exports A total of 292.3 mgd were imported by District utilities from other utilities in the District (1.6 mgd was imported from South Florida Water Management District (SFWMD)). A total of 291.2 mgd were exported by District utilities to other District utilities, and 2.7 mgd were exported to SFWMD utilities. See Table A-3, Appendix A.

DeSoto County exports water to Charlotte and Sarasota counties from the Peace River-Manasota Regional Water Supply Authority's WUP on the Peace River. Pasco County is a water exporter via Tampa Bay Water, and this is shown as a 1% decrease from quantities *withdrawn* to quantities *used*.

Historically, Pinellas County had to import most of its public supply water. Fresh water is not plentiful in Pinellas County due to it being bordered on three sides by seawater. There are upcoming changes to this practice as more utilities leave the regional water supply system. Many utilities in Pinellas County are drilling brackish groundwater wells locally and building reverse osmosis (RO) water treatment plants. Using funding available under the District's Cooperative Funding Initiative, the City of Oldsmar just completed an RO water treatment plant that began producing 1.5 mgd of potable water from 2 mgd of brackish groundwater in October 2012. The Cities of Clearwater and Tarpon Springs are doing likewise under Cooperative Funding Agreements. Polk County is considering the creation of a regional water supply system between themselves and 17 municipalities in Polk County, each of which currently has their own public supply WUP.

SUMMARY

In 2011, 1,911.0 mgd was *permitted* under active permits. Of this quantity, approximately 55% (1,048.3 mgd) was *withdrawn* from the resource. Of the total quantity *withdrawn*, 97% (1,022.0 mgd) was *used*. The remaining 3% was lost during treatment to make water potable for public supply, during transporting the water long distances through pipelines as public supply utilities imported and exported to each other and to exports to utilities outside of the District. Including domestic self-supply, the total water *withdrawn* was 1,085.0 mgd, and the total water *used* in the District was 1,058.7 mgd.

Public supply was the use category with the highest *pumpage* (519.6 mgd) with agriculture being second (390.4 mgd). With respect to the amount of water *used*, public supply was also the highest use category (497.1 mgd) with agricultural use again being second (390.4 mgd). Water users in Polk County *pumped* the most water (203.2 mgd) to support its diverse agricultural operations (80.3 mgd), industries (29.7 mgd), population (66.2 mgd), and mining/dewatering operations (12.1 mgd).

Most of the water withdrawals/uses remained at about the same level as the 2010 withdrawals/uses, with the exception of agriculture. Water *withdrawals* for agriculture decreased by 77 mgd from 2010 to 2011 in part due to a wetter planting time for strawberries, to a much milder winter, and to the loss or abandonment of viable groves due to the HLB greening virus.

Tables A-1, A-2 and A-3 in Appendix A reflect the complicated nature of public supply water use and water withdrawal transactions within the District. Water can be withdrawn and stored either in an aquifer or reservoir rather

than being transported for use, as was done at the Peace River-Manasota Regional Water Supply Authority and at Manatee County Public Works. The Peace River Manasota Regional Water Supply Authority does not have its own service area, because it only exports water to other utilities that do have service areas. Tampa Bay Water (TBW) has a service area but also has many wellfields in Hillsborough and Pasco counties delivering water to a central location from which the water is parceled out to customers in multiple service areas in multiple counties besides to their own. Tampa Bay Water also has other public supply WUPs that deliver water to their own service area in addition to supplying other utilities' service areas as the need arises. It is very difficult to portray these regional water supply systems in the conventional way of *withdrawals* minus treatment losses going to a set service area to generate a per capita water use rate for that service area.

Appendix D gives the last 10 years history of the larger WUPs (those permitted for 1,000,000 gpd or more on an annual average basis) for each use category. Some of the use categories have large numbers of WUPs while some, like recreation/aesthetic, have few WUPs in the "big" WUP category.

Appendix E gives the uniform per capita rate per the Florida Department of Environmental Protection. This rate allows comparison of water use efficiency among the five water management districts.

Appendix F gives details on the methodology used to make the EWU reports and the improvements to the quality of the data used. This EWU report has refined data because "withdrawal points" that do not withdraw water from the resource were eliminated from consideration prior to running the SAS programs. Also, water use codes that are merely for categorization of water after it is withdrawn and have nothing to do with water use were eliminated prior to running the SAS programs. This resulted in fewer assumptions having to be made on each WUP as well as less scaling of permitted quantities per withdrawal point to match the permit total quantity. The data was also heavily quality controlled and checked to remove as many data point errors as possible, again before the data was put into the SAS programs. Finally, the SAS programs were improved and expanded to provide more compilations with which to check for the reasonableness of the results.

Table 7a. Summary of 10 Years Metered Water Use Data in the Water Management Information System, 2002 - 2011

Pumpage from Metered Withdrawal Points, 2002 to 2011, mgd/year										
Use type / Year	2002	2003	2004	2005	2006	2007	2008	2009	2010	2011
Agricultural	273	227	246	199	298	273	240	291	304	272
Industrial/Commercial	69	64	55	51	61	57	57	57	50	52
Mining/Dewatering	47	58	64	46	37	45	37	31	24	21
Public Supply	497	481	513	562	522	472	492	522	441	494
Recreational/Aesthetic	32	28	33	28	37	33	30	33	48	50
District Total	918	859	912	886	955	880	857	934	867	889

Number of Metered Water Use Permits, 2002 to 2011 [1]										
Use type / Year	2002	2003	2004	2005	2006	2007	2008	2009	2010	2011
Agricultural	1,186	1,422	1,427	1,285	1,257	1,243	1,240	1,244	1,180	1,182
Industrial/Commercial	89	107	104	84	79	80	83	83	77	80
Mining/Dewatering	33	47	52	30	30	32	29	26	19	17
Public Supply	268	128	277	246	237	239	264	228	220	205
Recreational/Aesthetic	287	365	340	249	239	235	217	217	305	299
District Total	1,863	2,069	2,200	1,894	1,842	1,829	1,833	1,798	1,801	1,783

Table 7b. Comparison of Annual Average Permitted Quantities, Metered and Unmetered WUPs, 2011

Annual Average Quantities Permitted to Metered and Non-Metered WUPs in 2011						
Use Type	Total Quantities Permitted (mgd)	Total Number of WUPs [1]	Total Quantities Permitted to Metered WUPs (mgd)	Total Number of Metered WUPs	Total Quantities Permitted to Non-Metered WUPs (mgd)	Total Number of Non-Metered WUPs
Agricultural	760	6,109	542	1,182	218	4,927
Industrial/Commercial	160	299	148	80	12	219
Mining/Dewatering	98	98	92	17	6	81
Public Supply	772	496	761	205	11	291
Recreational/Aesthetic	122	1,020	94	299	27	721
District Total	1,911	8,022 [2]	1,636	1,783 [3]	275	6,239 [4]

Data Source: District Water Use Permit Database, Calendar Year 2011

1 The number of permits in this table reflects duplicate counts for permits that have more than one use.

2 There are 7,745 active water use permits in 2011. The additional "277 permits" are actually multiple uses on some of the 7,745 permits.

3 There are 1,689 active water use permits that have a metering condition in 2011. The additional "94 permits" are actually multiple uses on the 1,689 permits.

4 There are 6,056 active water use permits that do not have a metering condition. The additional 183 permits are a reflection of WUPs having multiple uses.

Table 8. Total Metered and Estimated Water Use (mgd) by Predominant Use Category and County, 2011

County	Via Meter or Estimate	Agriculture	Industrial/ Commercial	Mining/ Dewatering	Public Supply Use	Domestic Self Supply	Recreation/ Aesthetic	Total Water Used
*Charlotte	Estimate	0.559	0.027	0.005	0.025	0.172	0.744	1.532
	Meter	10.411	0.000	0.021	15.038		0.985	26.455
Citrus	Estimate	1.431	0.017	0.006	0.458	3.790	0.336	6.038
	Meter	0.000	3.347	0.000	14.679		4.918	22.944
DeSoto	Estimate	6.368	0.224	0.000	0.011	1.966	0.241	8.810
	Meter	61.134	0.377	0.000	0.822		0.115	62.448
Hardee	Estimate	14.607	0.046	0.000	0.121	0.480	0.123	15.377
	Meter	23.285	1.595	0.333	1.092		0.178	26.483
Hernando	Estimate	1.747	0.018	0.000	0.209	2.913	0.601	5.488
	Meter	0.031	2.590	4.637	20.570		4.462	32.290
*Highlands	Estimate	9.521	0.034	0.000	0.168	1.198	0.385	11.306
	Meter	31.045	0.005	0.000	7.198		2.045	40.123
Hillsborough	Estimate	19.562	0.293	0.003	1.209	2.375	1.755	25.179
	Meter	30.975	9.238	0.869	131.620		6.895	183.175
*Lake	Estimate	0.782	0.000	0.000	0.000	0.075	0.000	0.857
	Meter	0.394	0.000	0.000	0.000		0.000	0.394
*Levy	Estimate	4.850	0.004	0.000	0.030	1.208	0.247	6.339
	Meter	1.682	0.000	0.000	0.684		0.000	2.366
Manatee	Estimate	6.516	0.107	0.009	0.005	0.000	1.673	8.310
	Meter	59.092	4.801	3.539	37.499		8.728	113.659
*Marion	Estimate	3.396	0.018	0.000	0.310	4.888	0.335	8.947
	Meter	0.580	0.046	0.000	10.645		3.489	14.760
Pasco	Estimate	6.475	0.057	0.003	0.862	7.576	1.203	16.176
	Meter	3.229	1.192	0.008	42.678		3.032	50.139
Pinellas	Estimate	0.103	0.016	0.000	0.083	0.000	0.903	1.105
	Meter	0.000	0.021	0.000	88.768		1.086	89.875
*Polk	Estimate	36.665	0.675	0.101	1.584	6.517	2.405	47.947
	Meter	43.681	28.977	12.048	65.213		5.932	156.091
Sarasota	Estimate	1.071	0.059	0.000	0.038	1.942	1.469	4.579
	Meter	3.501	0.000	0.000	30.620		5.371	39.492
Sumter	Estimate	5.199	0.080	0.023	0.082	1.583	0.165	7.087
	Meter	2.556	0.483	0.008	21.006		2.491	26.554
-District-	Estimate	118.852	1.675	0.150	5.195	36.664	12.585	175.712
	Meter	271.596	52.672	21.463	488.133	0.000	49.727	883.591
Total	**Both**	390.448	54.347	21.611	493.327	36.664	63.312	1,058.712
Percent Estimated		30%	3%	1%	1%	100%	20%	17%
Percent Metered		70%	97%	99%	99%	0%	80%	83%

This table is water use and not water withdrawal quantities. They are different due to public supply treatment and transportation losses.

* Data is only for the portion of the county within the District.

Data Sources: Data source: Estimated Water Use Tables derived from the WMIS WUP database, 2011 and the Public Supply Annual Reports, 2011.

Table 9. Summary of Total Reported + Estimated Water Withdrawal and Use (mgd) Quantities by Predominant Use Category and County, 2011

County	Agriculture Withdrawal & Use Quantity	Industrial/ Commercial Withdrawal & Use Quantity	Mining/ Dewatering Withdrawal & Use Quantity	Public Supply Withdrawal Quantity	Domestic Self-Supply Withdrawal & Use Quantity	Recreation/ Aesthetic Withdrawal & Use Quantity	Total Withdrawal Quantity [1]	Public Supply Use Quantity [2]	Total Use Quantity [3]
*Charlotte	10.970	0.027	0.026	7.074	0.172	1.729	19.998	15.063	27.987
Citrus	1.431	3.364	0.006	15.310	3.790	5.254	29.155	15.137	28.983
DeSoto	67.502	0.601	0.000	31.735	1.966	0.356	102.160	0.833	71.258
Hardee	37.892	1.641	0.333	1.217	0.480	0.301	41.864	1.213	41.860
Hernando	1.778	2.608	4.637	20.779	2.913	5.063	37.778	20.779	37.778
Highlands	40.566	0.039	0.000	7.478	1.198	2.430	51.711	7.366	51.599
Hillsborough	50.537	9.531	0.872	189.983	2.357	8.650	261.930	132.829	204.776
*Lake	1.176	0.000	0.000	0.000	0.075	0.000	1.251	0.000	1.251
*Levy	6.532	0.004	0.000	0.721	1.208	0.247	8.712	0.714	8.705
Manatee	65.608	4.908	3.548	44.621	0.000	10.401	129.086	37.504	121.969
*Marion	3.976	0.064	0.000	11.412	4.888	3.824	24.164	10.955	23.707
Pasco	9.704	1.249	0.011	58.654	7.576	4.235	81.429	43.540	66.315
Pinellas	0.103	0.037	0.000	22.340	0.000	1.989	24.469	88.851	90.980
*Polk	80.346	29.652	12.149	66.211	6.517	8.337	203.211	66.797	203.798
Sarasota	4.572	0.059	0.000	20.783	1.942	6.840	34.195	30.658	44.071
Sumter	7.755	0.563	0.029	21.275	1.583	2.656	33.861	21.088	33.674
Totals-	390.448	54.347	21.611	519.593	36.664	62.312	1084.975	493.328	1058.710
% of Withdrawal Total	37%	5%	2%	48%	4%	6%	100%	NA	98%
% of Use Total	37%	5%	2%	49%	4%	6%	NA	47%	100%

Data collection is based on calendar year 2011

* Data is for only the portion of the county located within the District boundaries.

[1] Total (Withdrawal) - Represents the sum of the preceding six columns and represents total water withdrawal by county for all categories.

[2] Public Supply (Use) - Represents total consumptive use of public supply water within a county. When compared to Public Supply (Withdrawal) column, the difference represents treatment losses, imports or exports of publicly supplied water from one county to another, and aquifer storage and recovery losses.

[3] Total (Use) = The sum of "Total (Withdrawal)" minus "Public Supply (Withdrawal)" plus "Public Supply (Use)."

[4] Tampa Bay Water Consolidated Permit withdrawals are shown in the county in which they occurred (Hillsborough, Pasco, and Pinellas Counties).

Table 10. 2011 Total Permitted and Pumped (mgd) Annual Average Quantities (mgd)

County/Use	Agriculture	Industrial/ Commercial	Mining/ Dewatering	Public Supply	Recreation/ Aesthetic	County Total
Permitted Quantities						
***Charlotte**	26.593	0.069	1.381	13.722	5.016	46.780
Citrus	2.964	5.775	0.167	19.924	5.706	34.536
Desoto	106.458	1.600	0.501	34.145	1.396	144.099
Hardee	78.156	4.662	6.390	3.171	0.702	93.082
Hernando	3.766	20.298	6.902	29.812	7.921	68.699
***Highlands**	59.727	0.650	0.047	12.598	2.941	75.962
Hillsborough	105.733	23.273	1.039	254.471	20.601	405.118
***Lake**	1.900	0.000	0.000	0.000	0.000	1.900
***Levy**	18.353	1.628	0.123	1.221	0.362	21.686
Manatee	161.035	9.438	6.851	59.876	23.512	260.712
***Marion**	11.214	0.266	0.000	15.350	5.322	32.153
Pasco	26.903	6.341	0.425	113.908	9.335	156.913
Pinellas	0.404	0.451	0.000	20.246	7.167	28.269
***Polk**	117.504	83.39	72.912	117.926	13.165	404.896
Sarasota	23.416	0.138	0.402	45.606	14.526	84.087
Sumter	15.787	1.870	0.928	29.688	3.832	52.106
-District-	**759.913**	**159.849**	**98.068**	**771.664**	**121.504**	**1910.998**
Pumped Quantities						
***Charlotte**	10.970	0.027	0.026	7.074	1.729	19.826
Citrus	1.431	3.364	0.006	15.310	5.254	25.365
Desoto	67.502	0.601	0.000	31.735	0.356	100.194
Hardee	37.892	1.641	0.333	1.217	0.301	41.384
Hernando	1.778	2.608	4.637	20.779	5.063	34.865
***Highlands**	40.566	0.039	0.000	7.478	2.430	50.513
Hillsborough	50.537	9.531	0.872	189.983	8.650	259.573
***Lake**	1.176	0.000	0.000	0.000	0.000	1.176
***Levy**	6.532	0.004	0.000	0.721	0.247	7.504
Manatee	65.608	4.908	3.548	44.621	10.401	129.086
***Marion**	3.976	0.064	0.000	11.412	3.824	19.276
Pasco	9.704	1.249	0.011	58.654	4.235	73.853
Pinellas	0.103	0.037	0.000	22.340	1.989	24.469
***Polk**	80.346	29.652	12.149	66.211	8.337	196.695
Sarasota	4.572	0.059	0.000	20.783	6.840	32.254
Sumter	7.755	0.563	0.029	21.275	2.656	32.278
-District-	**390.448**	**54.347**	**21.611**	**519.593**	**62.312**	**1048.311**

* Data is for only the portion of the county located within the District boundaries.
Data source: Estimated Water Use Tables derived from the WMIS WUP database, 2011.

Table 11. 2011 Permitted and Pumped Annual Average Quantities (mgd), Metered WUPs

County/Use	Agriculture	Industrial/ Commercial	Mining/ Dewatering	Public Supply	Recreation/ Aesthetic	County Total
Permitted Quantities						
***Charlotte**	25.288	0.000	0.032	13.653	3.286	42.259
Citrus	0.497	5.509	0.000	19.256	5.056	30.318
Desoto	94.764	0.822	0.000	33.975	0.372	129.933
Hardee	52.622	4.547	6.390	2.945	0.488	66.992
Hernando	0.148	20.251	6.785	29.440	6.055	62.679
***Highlands**	43.361	0.388	0.000	12.273	2.252	58.274
Hillsborough	68.460	17.565	0.189	252.498	15.779	354.492
***Lake**	0.565	0.000	0.000	0.000	0.000	0.565
***Levy**	8.808	0.000	0.000	1.179	0.000	9.987
Manatee	145.121	8.701	6.410	59.866	19.675	239.773
***Marion**	5.166	0.105	0.000	14.259	4.756	24.286
Pasco	15.877	6.195	0.254	112.058	7.359	141.743
Pinellas	0.199	0.377	0.000	20.127	5.381	26.084
***Polk**	56.359	81.532	71.469	114.219	9.060	332.639
Sarasota	20.127	0.000	0.000	45.514	11.699	77.339
Sumter	4.272	1.585	0.099	29.435	3.521	38.912
-District-	**541.634**	**147.576**	**91.627**	**760.696**	**94.741**	**1,636.276**
Pumped Quantities						
***Charlotte**	10.411	0.000	0.021	7.049	0.985	18.466
Citrus	0.000	3.347	0.000	14.852	4.918	23.117
Desoto	61.134	0.377	0.000	31.724	0.115	93.350
Hardee	23.285	1.595	0.333	1.096	0.178	26.487
Hernando	0.031	2.590	4.637	20.570	4.462	32.290
***Highlands**	31.045	0.005	0.000	7.310	2.045	40.405
Hillsborough	30.975	9.051	0.064	188.774	6.895	235.759
***Lake**	0.394	0.000	0.000	0.000	0.000	0.394
***Levy**	1.682	0.000	0.000	0.691	0.000	2.373
Manatee	59.092	4.801	3.539	44.616	8.728	120.776
***Marion**	0.580	0.046	0.000	11.102	3.489	15.217
Pasco	3.229	1.192	0.008	57.792	3.032	65.253
Pinellas	0.000	0.021	0.000	22.257	1.086	23.364
***Polk**	43.681	28.977	12.048	64.627	5.932	155.265
Sarasota	3.501	0.000	0.000	20.745	5.371	29.617
Sumter	2.556	0.483	0.008	21.193	2.491	26.731
-District-	**271.596**	**52.485**	**20.658**	**514.398**	**49.727**	**908.864**

* Data is for only the portion of the county located within the District boundaries.
Data source: Estimated Water Use Tables derived from the WMIS WUP database, 2011.

Note: The pumpage in Pasco and Pinellas counties includes quantities supplied via the TBW regional supply system.

Table 12. 2011 Permitted and Estimated Pumped Annual Average Quantities (mgd) via Non-Metered WUPs

County/Use	Agriculture	Industrial/ Commercial	Mining/ Dewatering	Public Supply	Recreation/ Aesthetic	County Total
Permitted Quantities						
***Charlotte**	1.305	0.069	1.349	0.069	1.730	4.521
Citrus	2.467	0.266	0.167	0.668	0.650	4.218
Desoto	11.694	0.778	0.501	0.170	1.024	14.166
Hardee	25.534	0.115	0.000	0.226	0.214	26.090
Hernando	3.618	0.047	0.117	0.372	1.866	6.020
***Highlands**	16.366	0.262	0.047	0.325	0.689	17.688
Hillsborough	37.273	5.708	0.850	1.973	4.822	50.626
***Lake**	1.335	0.000	0.000	0.000	0.000	1.335
***Levy**	9.545	1.628	0.123	0.042	0.362	11.699
Manatee	15.914	0.737	0.441	0.010	3.837	20.939
***Marion**	6.048	0.161	0.000	1.091	0.566	7.867
Pasco	11.026	0.146	0.171	1.850	1.976	15.170
Pinellas	0.205	0.074	0.000	0.119	1.786	2.185
***Polk**	61.145	1.858	1.443	3.707	4.105	72.257
Sarasota	3.289	0.138	0.402	0.092	2.827	6.748
Sumter	11.515	0.285	0.829	0.253	0.311	13.194
-District-	**218.279**	**12.272**	**6.440**	**10.967**	**26.765**	**274.723**
Pumped Quantities						
***Charlotte**	0.559	0.027	0.005	0.025	0.744	1.358
Citrus	1.431	0.017	0.006	0.458	0.336	2.275
Desoto	6.368	0.224	0.000	0.011	0.241	6.956
Hardee	14.607	0.046	0.000	0.121	0.123	14.898
Hernando	1.747	0.018	0.000	0.209	0.601	2.584
***Highlands**	9.521	0.034	0.000	0.168	0.385	10.103
Hillsborough	19.562	0.480	0.808	1.209	1.755	31.744
***Lake**	0.782	0.000	0.000	0.000	0.000	0.782
***Levy**	4.850	0.004	0.000	0.030	0.247	5.131
Manatee	6.516	0.107	0.009	0.005	1.673	13.034
***Marion**	3.396	0.018	0.000	0.310	0.335	4.793
Pasco	6.475	0.057	0.003	0.862	1.203	8.918
Pinellas	0.103	0.016	0.000	0.083	0.903	1.105
***Polk**	36.665	0.675	0.101	1.584	2.405	42.811
Sarasota	1.071	0.059	0.000	0.038	1.469	3.250
Sumter	5.199	0.080	0.021	0.082	0.165	6.615
-District-	**118.852**	**1.862**	**0.953**	**5.195**	**12.585**	**156.357**

* Data is for only the portion of the county located within the District boundaries.
Data source: Estimated Water Use Tables derived from the WMIS WUP database, 2011.

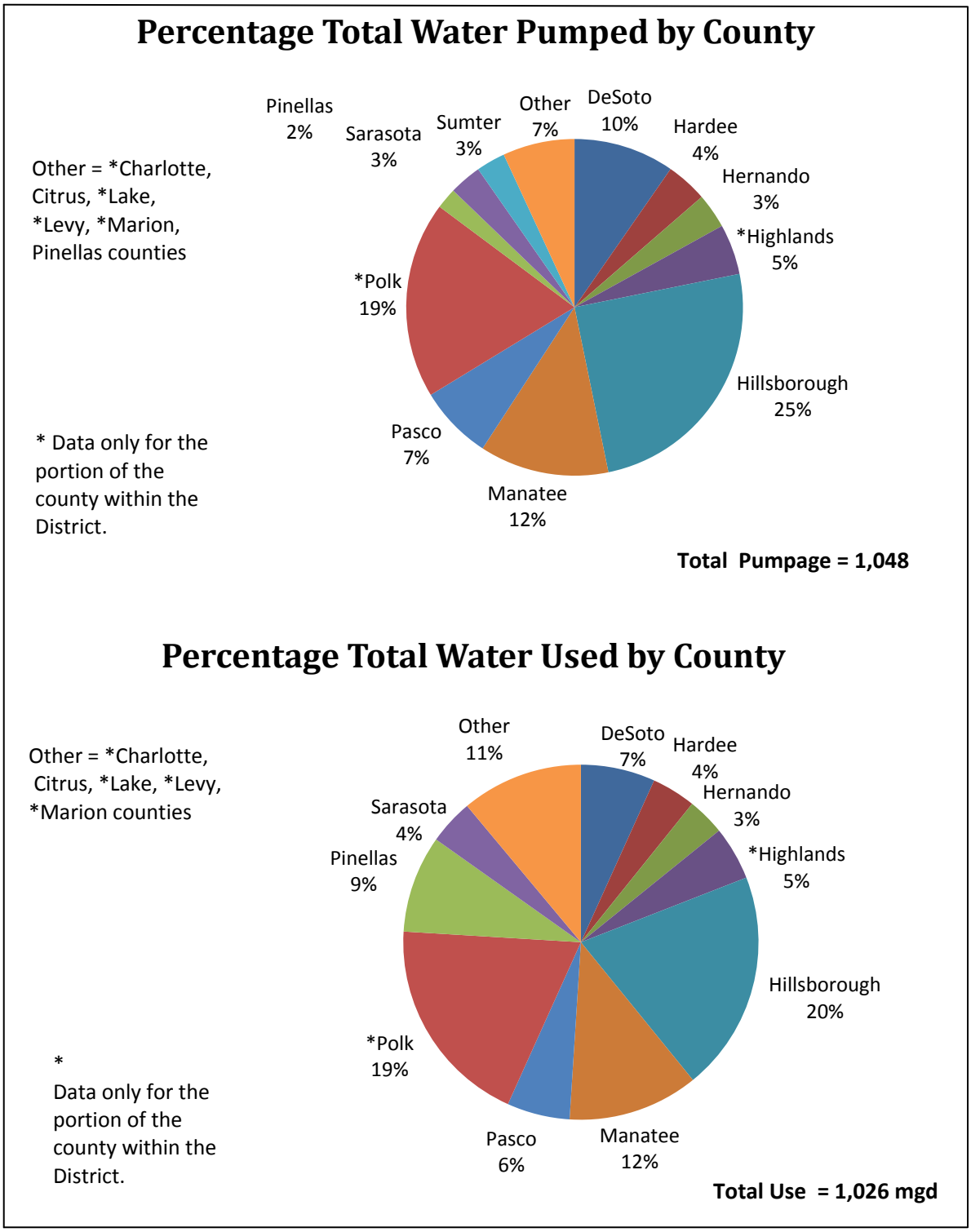

Figure 14. Charts Comparing Distribution of Total Pumpage and Total Use by County, 2011 (Data Source: WMIS WUP database and Public Supply Annual Reports)

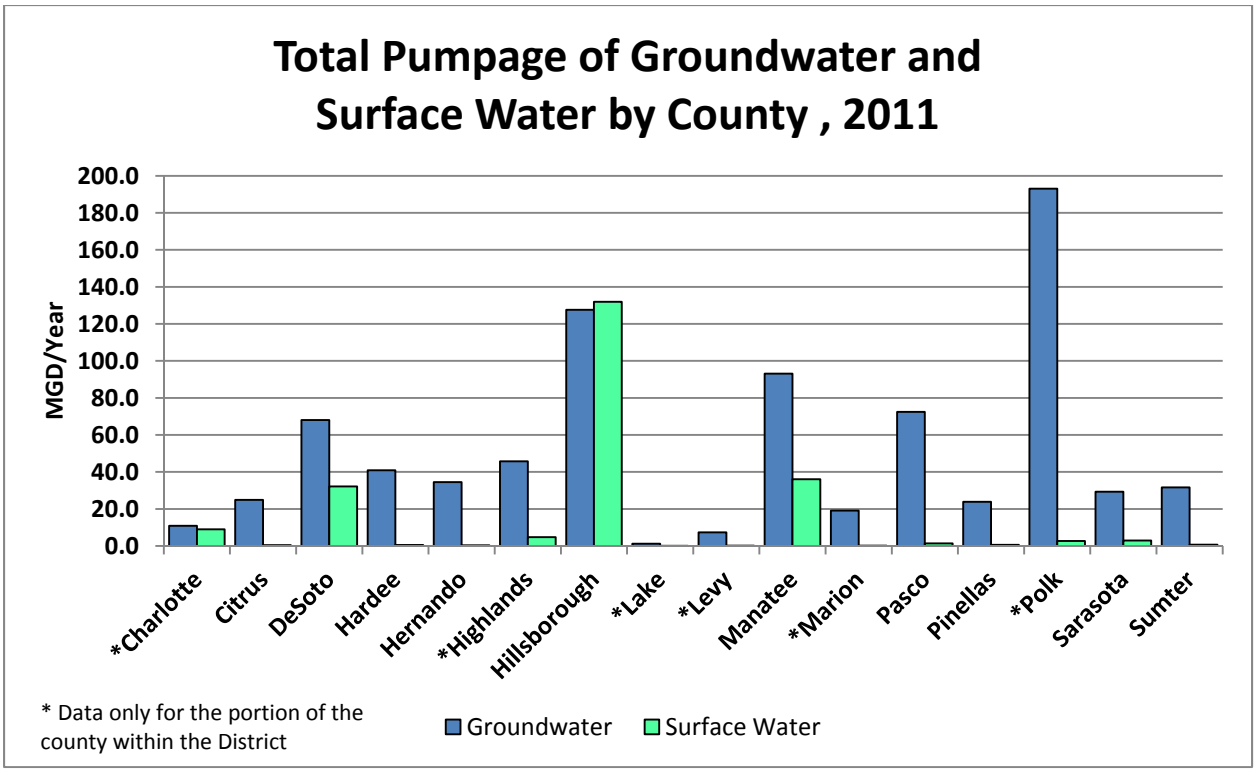

Figure 15. Total Groundwater and Surface Water Pumpage by County, 2011 (Data Source: WMIS WUP database)

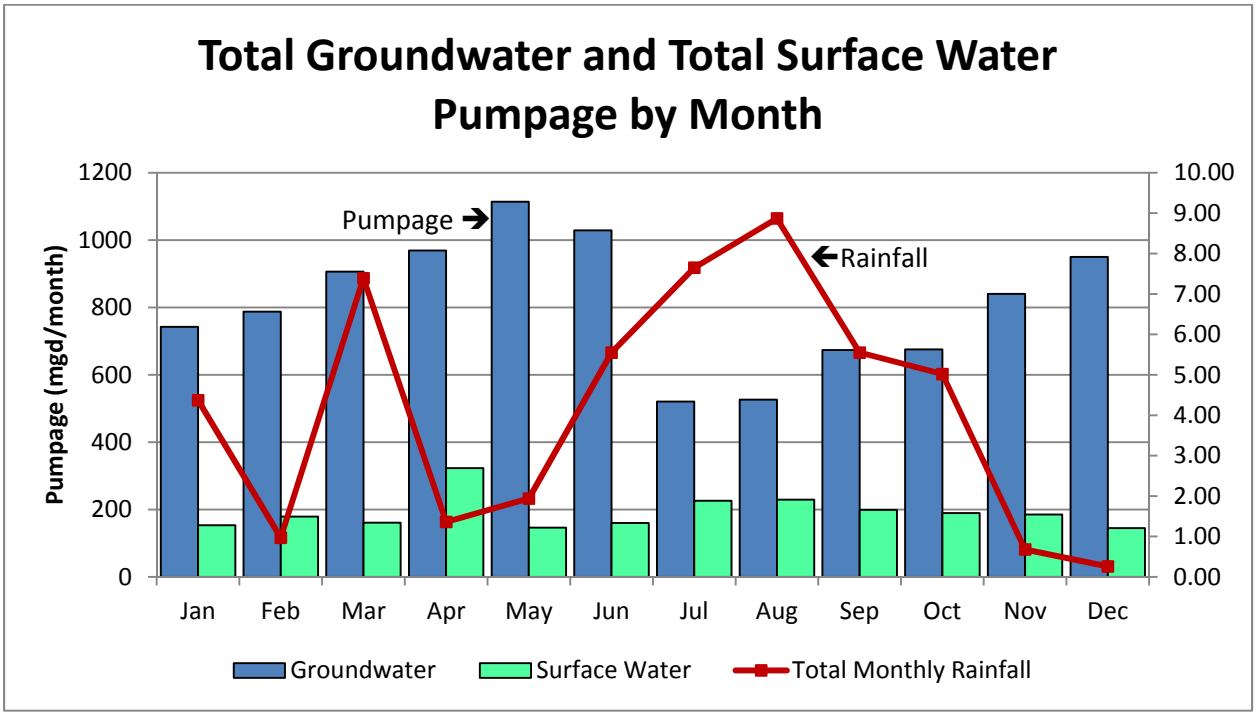

Figure 16. Total Groundwater and Surface Water Pumpage by Month and Total Monthly Rainfall , 2011 (Data Source: WMIS WUP database

APPENDIX A

SUMMARIES OF WATER METERED PUMPAGE

PER USE CATEGORY

BY WATER USE PERMIT

2011 ESTIMATED WATER USE REPORT

IMPORTANT INFORMATION REGARDING TABLE A-1

Table A-1 presents a detailed list of the larger public supply WUPs throughout the District. The intent is to portray a snapshot of the water uses and per capita rates for these permits. A permittee having a public supply water use permit (WUP) issued for 100,000 gpd or greater is required under the Florida Administrative Code, Chapter 40D-2, to submit a completed Public Supply Annual Report (PSAR) by April 1 of each year. The PSAR forms are mailed to these permittees in November or early December each year. The water use information required on the form that is used for Table A-1 follows:

- Pumpage,
- Imports from any source,
- Exports to any receiver,
- Imports from and exports to other public supply permittees
- Treatment plant losses,
- Significant use,
- Environmental mitigation,
- Golf course irrigation use,
- Service population estimates (both permanent and seasonal),
- Alternative Water Supply (AWS) supplied to customers,
- Desalination information, if any,
- Quantifiable water losses such as those for fire suppression,
- An estimate of the non-quantifiable losses that may have occurred in distributing the water to customers, and
- Percentage breakout of water supplied by customer-type.

If a PSAR was not received, District staff estimates the requested data using the District database (WMIS) for pumpage and the Bureau of Economic and Business Research (BEBR) population estimates.

This year, both the pumpage information submitted to the District on the PSAR forms and the pumpage on record in the WMIS are shown. The pumpage on record in the WMIS was used to calculate the gross water use and per capita rates in most cases. This is indicated by the WMIS pumpage being bolded in the table. Where a significant discrepancy existed, the file of record was extensively reviewed to support the pumpage quantity used in the table.

It is important to note that compliance checks of the information submitted to the District are independent of this report. Also, if the pumpage submitted on the PSAR form is different from that contained in the WMIS database, the files were reviewed and the best data is offered in this report. All quantities given are in million gallons per day (mgd) to the nearest thousand gallons.

Per Capita:

- The "Unadjusted Gross Per Capita" (UGPC) rate is the result of dividing the permittee's gross use by the population and gives the first portrayal on water use per person.
- The District adopted rules that allow a better comparison of water use per person between other public supply permittees by allowing them to subtract quantities supplied for non-residential uses, such as commercial industries, and large health care or educational facilities, in the service area before calculating a per capita rate. Documentation is required to claim these deductions, and once they are made, the per capita rate is called the "Adjusted Gross Per Capita" (AGPC). If there are no allowable non-residential uses in the service area, the UGPC and the AGPC are the same.
- If the public supply permittee contributes to the lessening of water demand from the natural resources by providing AWS supplies to customers outside of their service area, they are allowed to make deductions for those resource savings. This is the "Compliance Per Capita" (CPC) rate. If the permittee does not supply AWS to customers outside of their service area, the CPC rate is the same as the AGPC.

The reason there are three methods of calculating per capita rates is because the District adopted a rule that all public supply permittees must attain a per capita rate of no more than 150 gpd by December 31, 2019. Further, any permittee having a per capita rate calculated as the average of the lowest rate per year for the years 2005 through 2009 that was above 150 gpd/person has to be halfway to the 2019 goal of 150 gpd/person by December 31, 2014.

As mentioned above, the Estimated Water Use Report for any year does not result in compliance or enforcement activity from the Regulation Division. Such activity is conducted separately

2011 ESTIMATED WATER USE REPORT

TABLE A-1, PART 1. 2011 PUBLIC SUPPLY ANNUAL REPORT (PSAR)WATER USE DATA

Water Use Permit Number	PERMITTEE NAME(S)	Pumpage PSAR (1) mgd	Pumpage WMIS (2) mgd	PSAR Rec. Y/N (3)	Water Source (4)	Imports (5) mgd	Exports (6) mgd	Treatment Loss (7) mgd	Gross Water Use (8) mgd	Population Served (9) (Functional)	Gross Per Capita (10) gpcd	Significant Use Deduct. (11) mgd	Golf Course Deduct. (12) mgd	Environ. Mitigation Deduct. (13) mgd	Adjusted Gross Per Capita (14) gpcd	Storm Water Deduct. (15) mgd	Reclaimed Water Deduct. (16) mgd	Compliance Per Capita (17) gpcd
									CHARLOTTE COUNTY									
718	GASPARILLA ISLAND WATER ASSOC. INC.	1.286	**1.286**	Y	GW/DS	0.034	0.000	0.288	1.032	5,658	182.4	0.000	0.000	0.000	182.4	0.000	0.160	154.118
871	CITY OF PUNTA GORDA	4.700	**4.700**	Y	SW	0.000	0.000	0.536	4.164	36,305	114.7	0.000	0.000	0.000	114.7	0.000	0.000	114.701
1512	CHARLOTTE HARBOR WATER ASSOC.	0.441	**0.441**	Y	GW/DS	0.000	0.000	0.090	0.351	4,380	80.0	0.000	0.000	0.000	80.0	0.000	0.000	80.026
3522	CHARLOTTE COUNTY UTILITIES	0.551	**0.551**	Y	GW/DS	0.000	0.000	0.154	0.397	6,153	64.6	0.000	0.000	0.000	64.6	0.000	0.000	64.583
7104 [19]	CHARLOTTE CO B0CC	0.000	**0.000**	Y	GW/SW	9.470	0.447	0.000	9.022	119,992	75.2	0.000	0.000	0.000	75.2	0.000	0.000	75.192
7768	ISL. HARBOR BCH CLB LTD & CHAR HARBOR LAND CO & KNIGHT ISL.		**0.071**	N	GW/DS	0.000	0.000	0.000	0.071	460	154.5	0.000	0.000	0.000	154.5	0.000	0.000	154.478
	CHARLOTTE COUNTY TOTALS	**6.978**	**7.049**			**9.504**	**0.447**	**1.068**	**15.038**	**172,948**	**86.9**	**0.000**	**0.000**	**0.000**	**86.9**	**0.000**	**0.160**	**86.0**
									CITRUS COUNTY									
207	CITY OF CRYSTAL RIVER	0.779	**0.779**	Y	GW	0.000	0.000	0.000	0.779	6,138	126.9	0.000	0.000	0.000	126.9	0.000	0.000	126.9
419	CITY OF INVERNESS		**1.132**	N	GW	0.000	0.000	0.000	1.132	24,309	46.6	0.000	0.000	0.000	46.6	0.000	0.000	46.6
1118	FLORAL CITY WATER ASSOCIATION INC	0.273	**0.273**	Y	GW	0.000	0.000	0.012	0.261	4,716	55.4	0.000	0.000	0.000	55.4	0.000	0.000	55.4
2842	CITRUS COUNTY WR	2.700	**2.700**	Y	GW	0.000	0.000	0.056	2.644	17,737	149.1	0.000	0.000	0.000	149.1	0.000	0.000	149.1
4153	ROLLING OAKS UTILITIES INC	1.741	**1.741**	Y	GW	0.000	0.000	0.000	1.741	11,395	152.8	0.000	0.000	0.000	152.8	0.000	0.000	152.8
4406	HOMOSASSA SPECIAL WATER DISTRICT	0.783	**0.783**	Y	GW	0.000	0.000	0.008	0.775	5,329	145.4	0.000	0.000	0.000	145.4	0.000	0.000	145.4
6691	GULF HIGHWAY LAND CORPORATION	0.097	**0.097**	Y	GW	0.000	0.000	0.000	0.097	524	184.2	0.000	0.000	0.000	184.2	0.000	0.000	184.2
7121	CITRUS COUNTY & WITHLACOOCHEE RWSA	4.552	**4.552**	Y	GW	0.000	0.492	0.032	4.028	25,560	157.6	0.000	0.000	0.000	157.6	0.000	0.015	157.0
7879	CITRUS COUNTY WR	0.038	**0.038**	Y	GW	0.000	0.000	0.000	0.038	446	85.9	0.000	0.000	0.000	85.9	0.000	0.000	85.9
9791	CITRUS COUNTY WR	2.442	**2.442**	Y	GW	0.000	0.000	0.037	2.405	10,877	221.1	0.000	0.000	0.000	221.1	0.000	0.000	221.1
11839	GCP WALDEN WOODS ONE AND TWO, LLCS		**0.158**	Y	GW	0.000	0.000	0.000	0.158	942	167.7	0.000	0.000	0.000	167.7	0.000	0.000	167.7

2011 ESTIMATED WATER USE REPORT

TABLE A-1, PART 1. 2011 PUBLIC SUPPLY ANNUAL REPORT (PSAR)WATER USE DATA

Water Use Permit Number	PERMITTEE NAME(S)	Pumpage PSAR (1) mgd	Pumpage WMIS (2) mgd	PSAR Rec. Y/N (3)	Water Source (4)	Imports (5) mgd	Exports (6) mgd	Treatment Loss (7) mgd	Gross Water Use (8) mgd	Population Served (9) (Functional)	Gross Per Capita (10) gpcd	Significant Use Deduct. (11) mgd	Golf Course Deduct. (12) mgd	Environ. Mitigation Deduct. (13) mgd	Adjusted Gross Per Capita (14) gpcd	Storm Water Deduct. (15) mgd	Reclaimed Water Deduct. (16) mgd	Compliance Per Capita (17) gpcd
20230 [19]	OZELLO WATER ASSOC.	0.000	**0.000**	Y	GW	0.464	0.000	0.000	0.464	3,956	117.3	0.000	0.000	0.000	117.3	0.000	0.000	117.3
CITRUS COUNTY TOTALS		13.404	**14.695**			**0.464**	**0.492**	**0.145**	**14.522**	**111,929**	**129.7**	**0.000**	**0.000**	**0.000**	**129.7**	**0.000**	**0.015**	**129.7**
DeSoto County																		
4725	ARCADIA WTP	0.832	**0.830**	Y	GW	0.000	0.000	0.012	0.820	8,576	95.6	0.000	0.000	0.000	95.6	0.000	0.000	95.6
10420 [18]	PEACE RIVER MANASOTA RWSA	30.233	**30.892**	Y	SW/GW	0.013	23.437	0.566	NA*	NA	NA	0.000	0.000	0.000	NA	0.000	0.000	NA
DESOTO COUNTY TOTALS		31.065	**31.722**			**0.013**	**23.437**	**0.578**	**0.820**	**8,576**	**95.6**	**0.000**	**0.000**	**0.000**	**95.6**	**0.000**	**0.000**	**95.6**

* Approximately 6.248 mgd were put into storage.

Hardee County																		
30	CITY OF BOWLING GREEN MUNICPLE WATER SYS	0.251	**0.251**	Y	GW	0.000	0.000	0.000	0.251	4,818	52.1	0.000	0.000	0.000	52.1	0.000	0.000	52.1
4461	CITY OF WAUCHULA	0.730	**0.445**	Y	GW	0.000	0.040	0.000	0.405	6,206	65.2	0.000	0.000	0.000	65.2	0.000	0.000	65.2
7658	TOWN OF ZOLFO SPRINGS	0.149	**0.149**	Y	GW	0.000	0.000	0.000	0.149	2,530	58.9	0.000	0.000	0.000	58.9	0.000	0.000	58.9
13026	HARDEE COUNTY BOCC	0.025	**0.023**	Y	GW	0.040	0.000	0.004	0.059	796	74.6	0.000	0.000	0.000	74.6	0.000	0.000	74.6
HARDEE COUNTY TOTALS		1.155	**0.868**			**0.040**	**0.040**	**0.004**	**0.864**	**14,350**	**60.2**	**0.000**	**0.000**	**0.000**	**60.2**	**0.000**	**0.000**	**60.2**
Hernando County																		
2179	HERNANDO CO UTILITIES	0.104	**0.104**	Y	GW	0.000	0.000	0.000	0.104	739	140.7	0.000	0.000	0.000	140.7	0.000	0.000	140.7
2983	HERNANDO CO UTILITIES	18.232	**18.232**	Y	GW	0.000	0.000	0.000	18.232	126,040	144.7	0.000	0.000	0.000	144.7	0.000	0.000	144.7
5789	HERNANDO CO UTILITIES	0.990	**0.990**	Y	GW	0.000	0.000	0.000	0.990	7,784	127.2	0.000	0.000	0.000	127.2	0.000	0.000	127.2
7627	CITY OF BROOKSVILLE	1.236	**1.236**	Y	GW	0.000	0.000	0.000	1.236	14,710	84.0	0.000	0.000	0.000	84.0	0.000	0.387	84.0
12011	HERNANDO CO UTILITIES	0.008	**0.008**	Y	GW	0.000	0.000	0.000	0.008	50	160.0	0.000	0.000	0.000	160.0	0.000	0.000	160.0

2011 ESTIMATED WATER USE REPORT

TABLE A-1, PART 1. 2011 PUBLIC SUPPLY ANNUAL REPORT (PSAR)WATER USE DATA

Water Use Permit Number	PERMITTEE NAME(S)	Pumpage PSAR (1) mgd	Pumpage WMIS (2) mgd	PSAR Rec. Y/N (3)	Water Source (4)	Imports (5) mgd	Exports (6) mgd	Treatment Loss (7) mgd	Gross Water Use (8) mgd	Population Served (9) (Functional)	Gross Per Capita (10) gpcd	Significant Use Deduct. (11) mgd	Golf Course Deduct. (12) mgd	Environ. Mitigation Deduct. (13) mgd	Adjusted Gross Per Capita (14) gpcd	Storm Water Deduct. (15) mgd	Reclaimed Water Deduct. (16) mgd	Compliance Per Capita (17) gpcd
	HERNANDO COUNTY TOTALS	20.571	**20.570**			**0.000**	**0.000**	**0.000**	**20.570**	**149,323**	**137.8**	**0.000**	**0.000**	**0.000**	**137.8**	**0.000**	**0.387**	**135.2**
	Highlands County																	
4167	AQUA UTILITIES FL. INC.	**0.170**	0.012	Y	GW	0.000	0.000	0.046	0.124	1,374	90.2	0.000	0.000	0.000	90.2	0.000	0.000	90.2
4492	CITY OF SEBRING	3.302	**3.302**	Y	GW	0.000	0.000	0.000	3.302	33,229	99.4	0.000	0.000	0.000	99.4	0.000	0.000	99.4
4980	LAKE PLACID HOLDING CO	0.289	**0.289**	Y	GW	0.000	0.000	0.000	0.289	4,377	66.0	0.000	0.000	0.000	66.0	0.000	0.000	66.0
5270	TOWN OF LAKE PLACID	0.444	**0.444**	Y	GW	0.000	0.000	0.000	0.444	3,168	140.2	0.000	0.000	0.000	140.2	0.000	0.000	140.2
6029	CITY OF AVON PARK	1.737	**1.737**	Y	GW	0.000	0.000	0.045	1.692	19,065	88.8	0.000	0.000	0.000	88.8	0.000	0.000	88.8
6326	HIGHLANDS COUNTY BOCC	0.161	**0.161**	Y	GW	0.000	0.000	0.000	0.161	2,352	68.5	0.000	0.000	0.000	68.5	0.000	0.000	68.5
7139	BUTTONWOOD BAY UTILITIES	0.176	**0.176**	Y	GW	0.000	0.000	0.002	0.174	1,610	108.2	0.000	0.000	0.000	108.2	0.000	0.000	108.2
7704	COUNTRY CLUB UTIL. INC	0.259	**0.259**	Y	GW	0.000	0.000	0.004	0.255	897	284.8	0.000	0.000	0.000	284.8	0.000	0.000	284.8
9140[20]	EAGLE LAKE EST LLC		**0.000**	N	GW	0.000	0.000	0.000	0.000	NA	NA	0.000	0.000	0.000	NA	0.000	0.000	NA
9490	LP UTILITIES CORP.	0.049	**0.049**	Y	GW	0.000	0.000	0.000	0.049	729	67.0	0.000	0.000	0.000	67.0	0.000	0.000	67.0
11609	HIGHLANDS COUNTY BOCC	0.047	**0.047**	Y	GW	0.000	0.000	0.000	0.047	902	52.1	0.000	0.000	0.000	52.1	0.000	0.000	52.1
13099	SUN N LAKE OF SEBRING IMPR DIST	0.576	**0.576**	Y	GW	0.000	0.000	0.016	0.560	7,060	79.3	0.000	0.000	0.000	79.3	0.000	0.000	79.3
13367	SILVER LAKE UTILITIES	**0.012**		Y	GW	0.000	0.000	0.000	0.012	104	115.2	0.000	0.000	0.000	115.2	0.000	0.000	115.2
	HIGHLANDS COUNTY TOTALS	7.224	**7.222***			**0.000**	**0.000**	**0.112**	**7.110**	**74,867**	**95.0**	**0.000**	**0.000**	**0.000**	**95.0**	**0.000**	**0.000**	**95.0**

* Used PSAR -submitted pumpage for WUP Nos. 4167 and 13367

	Hillsborough County																	
450	CITY OF TEMPLE TERRACE DEPT OF PUBLIC WORKS	3.707	**3.707**	Y	GW	0.000	0.000	0.418	3.289	30,465	108.0	0.000	0.000	0.000	108.0	0.000	0.000	108.0

2011 ESTIMATED WATER USE REPORT

TABLE A-1, PART 1. 2011 PUBLIC SUPPLY ANNUAL REPORT (PSAR)WATER USE DATA

Water Use Permit Number	PERMITTEE NAME(S)	Pumpage PSAR (1) mgd	Pumpage WMIS (2) mgd	PSAR Rec. Y/N (3)	Water Source (4)	Imports (5) mgd	Exports (6) mgd	Treatment Loss (7) mgd	Gross Water Use (8) mgd	Population Served (9) (Functional)	Gross Per Capita (10) gpcd	Significant Use Deduct. (11) mgd	Golf Course Deduct. (12) mgd	Environ. Mitigation Deduct. (13) mgd	Adjusted Gross Per Capita (14) gpcd	Storm Water Deduct. (15) mgd	Reclaimed Water Deduct. (16) mgd	Compliance Per Capita (17) gpcd
1776	CITY OF PLANT CITY	5.021	**4.957**	Y	GW	0.005	0.041	0.000	4.921	38,497	127.8	0.610	0.000	0.000	112.0	0.000	1.170	81.6
2062	CITY OF TAMPA WATER DEPT	67.745	**70.115**	Y	SW/GW	3.477	3.054	6.125	64.412	587,684	109.6	0.000	0.000	0.000	109.6	0.000	0.000	109.6
2285	DAVPAM MOBILE HOME ASSOC. LLC	0.115	**0.115**	Y	GW	0.000	0.000	0.000	0.115	1,135	101.3	0.000	0.000	0.000	101.3	0.000	0.000	101.3
2707	PLURIS EASTLAKE LLC	0.224	**0.127**	Y	GW	0.000	0.000	0.002	0.125	2,975	41.9	0.000	0.000	0.000	41.9	0.000	0.000	41.9
4352 [18]	TAMPA BAY WATER	22.225	**22.209**	Y	GW	0.000	22.209	0.000	0.000	NA	NA	NA	NA	NA	NA	NA	NA	NA
4757	WILDER CORPORATION	0.045	**0.022**	Y	GW	0.000	0.000	0.000	0.022	1,422	15.5	0.000	0.000	0.000	15.5	0.000	0.000	15.5
6312 [18]	TAMPA BAY WATER	0.183	**0.183**	Y	GW	0.000	0.183	0.000	0.000	NA	NA	NA	NA	NA	NA	NA	NA	NA
6879	MHC THE MEADOWS AT COUNTRYWOOD LLC	0.205	**0.201**	Y	GW	0.000	0.000	0.000	0.201	2,023	99.4	0.000	0.000	0.000	99.4	0.000	0.000	99.4
7002	MALCO INDUSTRIES	0.098	**0.093**	Y	GW	0.000	0.000	0.000	0.093	916	101.5	0.000	0.000	0.000	101.5	0.000	0.000	101.5
7637	RIVERSIDE GOLF COURSE COMM LLC		**0.220**	N	GW	0.000	0.000	0.000	0.220	1,036	212.4	0.000	0.000	0.000	212.4	0.000	0.000	212.4
7790	PARADISE VILLAGE MHC, LLC		**0.052**	N	GW	0.000	0.000	0.000	0.052	1,087	47.8	0.000	0.000	0.000	47.8	0.000	0.000	47.8
10443	WINDEMERE UTILITY COMPANY	0.312	**0.312**	Y	GW	0.000	0.000	0.000	0.312	2,732	114.2	0.000	0.000	0.000	114.2	0.000	0.000	114.2
11771 [18]	TAMPA BAY WATER	25.705	**25.709**	Y	SW/GW	108.137	133.684	0.000	0.162	NA	NA	NA	NA	NA	NA	NA	NA	NA
11732 [18]	TAMPA BAY WATER	4.192	**4.192**	Y	GW	0.000	4.192	0.000	0.000	NA	NA	NA	NA	NA	NA	NA	NA	NA
11794 [18]	TAMPA BAY WATER	**7.186**	2.978	Y	SW	0.000	7.186	0.000	0.000	NA	NA	NA	NA	NA	NA	NA	NA	NA
11796 [18]	TAMPA BAY WATER	**43.680**	15.687	Y	SW	0.000	43.680	0.000	0.000	NA	NA	NA	NA	NA	NA	NA	NA	NA
12994 [19]	PLURIS PCU, INC.	0.000	**0.000**	Y	GW	0.424	0.000	0.000	0.423	3,468	122.1	0.000	0.158[23]	0.000	122.1	0.000	0.000	122.1
20141 [19]	HILLSBOROUGH COUNTY BOCC	0.000	**0.000**	Y	SW/GW	50.947	0.000	0.000	50.947	534,982	95.2	0.000	0.000	0.000	95.2	0.000	0.000	95.2
HILLSBOROUGH COUNTY TOTALS		180.642	**183.080***			**162.990**	**214.228**	**6.546**	**125.296**	**1,208,422**	**103.7**	**0.610**	**0.000**	**0.000**	**103.2**	**0.000**	**1.170**	**102.2**

* Used PSAR submitted pumpage for WUP Nos. 11794 and 11796.

Lake County

THERE ARE NO PERMITTED OR SIGNIFICANT PUBLIC SUPPLY USES IN THE SWFWMD PORTION OF LAKE COUNTY

2011 ESTIMATED WATER USE REPORT

TABLE A-1, PART 1. 2011 PUBLIC SUPPLY ANNUAL REPORT (PSAR)WATER USE DATA

Water Use Permit Number	PERMITTEE NAME(S)	Pumpage PSAR (1) mgd	Pumpage WMIS (2) mgd	PSAR Rec. Y/N (3)	Water Source (4)	Imports (5) mgd	Exports (6) mgd	Treatment Loss (7) mgd	Gross Water Use (8) mgd	Population Served (9) (Functional)	Gross Per Capita (10) gpcd	Significant Use Deduct. (11) mgd	Golf Course Deduct. (12) mgd	Environ. Mitigation Deduct. (13) mgd	Adjusted Gross Per Capita (14) gpcd	Storm Water Deduct. (15) mgd	Reclaimed Water Deduct. (16) mgd	Compliance Per Capita (17) gpcd
Levy County																		
5640	CITY OF WILLISTON		**0.483**	N	GW	0.000	0.000	0.000	0.483	3,236	149.3	0.000	0.000	0.000	149.3	0.000	0.000	149.3
7755	TOWN OF YANKEETOWN	0.058	**0.058**	Y	GW	0.000	0.000	0.007	0.051	870	58.5	0.000	0.000	0.000	58.5	0.000	0.000	58.5
8953	TOWN OF INGLIS		**0.150**	N	GW	0.000	0.000	0.000	0.150	1,501	99.9	0.000	0.000	0.000	99.9	0.000	0.000	99.9
	LEVY COUNTY TOTALS	0.058	**0.691**			**0.000**	**0.000**	**0.007**	**0.684**	**5,607**	**122.0**	**0.000**	**0.000**	**0.000**	**122.0**	**0.000**	**0.000**	**122.0**
Manatee County																		
6392	CITY OF BRADENTON	5.221	**5.221**	Y	SW	0.192	0.013	0.052	5.348	62,913	85.0	0.000	0.000	0.000	85.0	0.000	0.076	83.8
5387[22]	MANATEE COUNTY UTILITY OPERATIONS	24.498	**24.898**	Y	SW/GW	15.449	8.922	2.214	29.211	358,845	81.4	0.000	1.619[23]	0.000	81.4	0.000	3.017	73.0
7345[22]	MOSAIC FERTILIZER LLC & MANATEE COUNTY	0.924	**1.719**	Y	SW/GW	0.000	1.719	0.000	0.000	NA	NA	0.000	0.000	0.000	NA	0.000	0.000	NA
7470[22]	MANATEE COUNTY BOCC	12.748	**12.748**	Y	SW/GW	0.000	12.748	0.000	0.000	NA	NA	0.000	0.000	0.000	NA	0.000	0.000	NA
10963[19]	TOWN OF LONGBOAT KEY	0.000	**0.000**	Y	SW	1.658	0.000	0.000	1.658	16,810	98.7	0.000	0.000	0.000	98.7	0.000	0.000	98.7
12443[19]	CITY OF PALMETTO		**0.000**	N	SW/GW	1.265	0.000	0.013	1.252	16,987	73.7	0.000	0.000	0.000	73.7	0.000	0.000	73.7
	MANATEE COUNTY TOTALS	43.391	**44.586**			**18.564**	**23.402**	**2.279**	**37.469**	**455,555**	**82.2**	**0.000**	**0.000**	**0.000**	**82.2**	**0.000**	**3.093**	**75.5**
Marion County																		
377	MARION CO UTILITIES	1.914	**1.914**	Y	GW	0.000	0.000	0.235	1.679	18,963	88.6	0.000	0.000	0.000	88.6	0.000	0.004	88.3
1156	BAY LAUREL COMMUNITY DEVELOPMENT DISTRICT	3.031	**3.009**	Y	GW	0.000	0.000	0.135	2.874	10,732	267.8	0.000	0.000	0.000	267.8	0.000	0.053	267.8
2999	MARION UTILITIES INC	0.096	**0.096**	Y	GW	0.000	0.000	0.000	0.096	1,090	88.1	0.000	0.000	0.000	88.1	0.000	0.000	88.1
4257	CITY OF DUNNELLON		**0.749**	N	GW	0.000	0.000	0.000	0.749	5,824	128.6	0.000	0.000	0.000	128.6	0.000	0.000	128.6
5643	UTILITIES INC OF FLORIDA	0.185	**0.185**	Y	GW	0.000	0.000	0.000	0.185	1,076	171.9	0.000	0.000	0.000	171.9	0.000	0.000	171.9
6151[24]	MARION CO UTILITIES	2.420	**2.778**	Y	GW	0.000	0.000	0.021	2.757	16,718	164.9	0.000	0.000	0.000	164.9	0.000	0.076	160.4

2011 ESTIMATED WATER USE REPORT

TABLE A-1, PART 1. 2011 PUBLIC SUPPLY ANNUAL REPORT (PSAR)WATER USE DATA

Water Use Permit Number	PERMITTEE NAME(S)	Pumpage PSAR (1) mgd	Pumpage WMIS (2) mgd	PSAR Rec. Y/N (3)	Water Source (4)	Imports (5) mgd	Exports (6) mgd	Treatment Loss (7) mgd	Gross Water Use (8) mgd	Population Served (9) (Functional)	Gross Per Capita (10) gpcd	Significant Use Deduct. (11) mgd	Golf Course Deduct. (12) mgd	Environ. Mitigation Deduct. (13) mgd	Adjusted Gross Per Capita (14) gpcd	Storm Water Deduct. (15) mgd	Reclaimed Water Deduct. (16) mgd	Compliance Per Capita (17) gpcd
6792	SUN COMMUNITIES OPERATING LP	0.113	**0.113**	Y	GW	0.000	0.000	0.001	0.112	747	149.8	0.000	0.000	0.000	149.8	0.000	0.000	149.8
7849	MARION UTILITIES INC	0.161	**0.161**	Y	GW	0.000	0.000	0.000	0.161	1,282	125.2	0.000	0.000	0.000	125.2	0.000	0.000	125.2
8005	CENTURY FAIRFIELD VILLAGE LTD		**0.067**	N	GW	0.000	0.000	0.000	0.067	755	88.7	0.000	0.000	0.000	88.7	0.000	0.000	88.7
8020	ASSOC. OF MARION LANDING OWNERS, INC	0.185	**0.185**	Y	GW	0.000	0.000	0.000	0.185	1,178	156.6	0.000	0.000	0.000	156.6	0.000	0.000	156.6
8165	MARION CO UTILITIES	0.125	**0.125**	Y	GW	0.000	0.000	0.016	0.109	1,293	84.5	0.000	0.000	0.000	84.5	0.000	0.000	84.5
8339	CITY OF DUNNELLON		**0.300**	N	GW	0.000	0.000	0.000	0.300	1,843	162.8	0.000	0.000	0.000	162.8	0.000	0.000	162.8
8481	MARION UTILITIES. INC & SPRUCE CREEK DEV. CO.	0.626	**0.626**	Y	GW	0.000	0.000	0.000	0.626	5,369	116.6	0.000	0.000	0.000	116.6	0.000	0.000	116.6
9360	WINDSTREAM UTILITIES COMPANY	0.549	**0.588**	Y	GW	0.000	0.000	0.034	0.554	2,110	262.6	0.000	0.000	0.000	262.6	0.000	0.000	262.6
11752	MARION CO UTILITIES	0.116	**0.116**	Y	GW	0.000	0.000	0.015	0.101	211	478.8	0.000	0.000	0.000	478.8	0.000	0.000	478.8
12218[24]	MARION CO UTILITIES	0.314	**0.232** [21]	Y	GW	0.000	0.000	0.018 [21]		1250 [21]	NA	NA	NA	NA	NA	NA	NA	NA
MARION COUNTY TOTALS		9.834	**11.012**			**0.000**	**0.000**	**0.457**	**10.555**	**69,191**	**152.5**	**0.000**	**0.000**	**0.000**	**152.5**	**0.000**	**0.133**	**150.6**
Pasco County																		
279	AQUA UTILITIES FL. INC.	0.270	**0.270**	Y	GW	0.000	0.000	0.020	0.250	3,311	75.378	0.000	0.000	0.000	75.378	0.000	0.000	75.3
540	HOLIDAY GARDENS UTILITIES, INC.	0.075	**0.075**	Y	GW	0.000	0.000	0.008	0.067	991	67.420	0.000	0.000	0.000	67.420	0.000	0.000	67.4
543	CRESTRIDGE UTILITY CORP.	0.083	**0.083**	Y	GW	0.000	0.000	0.007	0.076	1,325	57.509	0.000	0.000	0.000	57.509	0.000	0.000	57.5
590	MAD HATTER UTILITY INC.	0.910	**0.910**	Y	GW	0.000	0.000	0.047	0.863	7,364	117.220	0.000	0.000	0.000	117.220	0.000	0.000	117.2
964	C S WATER CO. INC.	0.075	**0.075**	Y	GW	0.000	0.000	0.000	0.075	869	86.662	0.000	0.000	0.000	86.662	0.000	0.000	86.7
1631	CITY OF DADE CITY	1.311	**1.311**	Y	GW	0.000	0.000	0.012	1.299	11,164	116.3	0.000	0.000	0.000	116.3	0.000	0.000	116.3
2043	ORANGEWOOD LAKES MOBILE HOME COMM. INC.	0.070	**0.048**	Y	GW	0.000	0.000	0.000	0.048	1,040	46.1	0.000	0.000	0.000	46.1	0.000	0.000	46.1
2978	FL. GOV. UTILITY AUTH.	0.623	**0.623**	Y	GW	0.000	0.000	0.006	0.617	5,711	108.1	0.000	0.000	0.000	108.1	0.000	0.000	108.1

2011 ESTIMATED WATER USE REPORT

TABLE A-1, PART 1. 2011 PUBLIC SUPPLY ANNUAL REPORT (PSAR)WATER USE DATA

Water Use Permit Number	PERMITTEE NAME(S)	Pumpage PSAR (1) mgd	Pumpage WMIS (2) mgd	PSAR Rec. Y/N (3)	Water Source (4)	Imports (5) mgd	Exports (6) mgd	Treatment Loss (7) mgd	Gross Water Use (8) mgd	Population Served (9) (Functional)	Gross Per Capita (10) gpcd	Significant Use Deduct. (11) mgd	Golf Course Deduct. (12) mgd	Environ. Mitigation Deduct. (13) mgd	Adjusted Gross Per Capita (14) gpcd	Storm Water Deduct. (15) mgd	Reclaimed Water Deduct. (16) mgd	Compliance Per Capita (17) gpcd
3182	FL. GOV. UTILITY AUTH.	2.589	**2.589**	Y	GW	0.199	0.000	0.026	2.762	29,198	94.6	0.000	0.000	0.000	94.6	0.000	0.000	94.6
3590	UTILITIES INC. OF FL.	0.126	**0.126**	Y	GW	0.000	0.000	0.000	0.126	2,130	59.3	0.000	0.000	0.000	59.3	0.000	0.000	59.3
3668	UTILITIES INC. OF FL.	0.180	**0.180**	Y	GW	0.000	0.000	0.012	0.168	3,148	53.5	0.000	0.000	0.000	53.5	0.000	0.000	53.5
3677[19]	FL. GOV. UTILITY AUTH	0.000	**0.000**	Y	GW	0.089	0.000	0.001	0.088	1,593	55.4	0.000	0.000	0.000	55.4	0.000	0.000	55.4
3692	CITY OF PORT RICHEY	0.779	**0.779**	Y	GW	0.000	0.000	0.000	0.779	14,719	52.9	0.000	0.000	0.000	52.9	0.000	0.000	52.9
4550	CITY OF SAN ANTONIO	0.140	**0.162**	Y	GW	0.000	0.000	0.000	0.162	1,309	123.8	0.000	0.000	0.000	123.8	0.000	0.000	123.8
4668	UTILITIES INC OF FL	0.087	**0.087**	Y	GW	0.000	0.000	0.000	0.087	1,762	49.3	0.000	0.000	0.000	49.3	0.000	0.000	49.3
4669	HUDSON WATER WORKS INC	0.618	**0.635**	Y	GW	0.000	0.000	0.000	0.635	6,881	92.3	0.000	0.000	0.000	92.3	0.000	0.000	92.3
4734	CITY OF NEW PORT RICHEY	0.462	**0.462**	Y	GW	4.400	2.050	0.050	2.762	31,100	88.8	0.000	0.000	0.000	88.8	0.000	0.000	88.8
6040	CITY OF ZEPHYRHILLS	2.462	**2.462**	Y	GW	0.000	0.000	0.029	2.433	21,738	111.9	0.000	0.000	0.000	111.9	0.000	0.178	103.7
6867	LABRADOR UTILITIES INC.	0.066	**0.066**	Y	GW	0.000	0.000	0.000	0.066	1,631	40.4	0.000	0.000	0.000	40.4	0.000	0.000	40.4
7299	L W V UTILITIES INC		**0.076**	N	GW	0.000	0.000	0.000	0.076	889	85.5	0.000	0.000	0.000	85.5	0.000	0.000	85.5
7999	FL. GOV. UTILITY AUTH	0.124	**0.124**	Y	GW	0.000	0.000	0.001	0.123	1,914	64.4	0.000	0.000	0.000	64.4	0.000	0.000	64.4
8417	FL. GOV. UTILITY AUTH	0.072	**0.072**	Y	GW	0.286	0.000	0.003	0.355	7,307	48.5	0.000	0.000	0.000	48.5	0.000	0.000	48.5
8491	PARRISH PROP. V LLC	0.022	**0.022**	Y	GW	0.000	0.000	0.000	0.022	958	23.1	0.000	0.000	0.000	23.1	0.000	0.000	23.1
11771[18]	TAMPA BAY WATER	40.848	**40.848**	Y	GW	0.000	40.848	0.000	0.000	NA	NA	NA	NA	NA	NA	NA	NA	NA
11863	PASCO CO UTILITIES	3.896	**4.297**	Y	GW	23.601	0.517	0.052	27.329	212,260	128.8	0.000	0.000	0.000	128.8	0.000	0.550	126.2
PASCO COUNTY TOTALS		55.887	**56.383**			**28.576**	**43.415**	**0.275**	**41.269**	**370,313**	**111.4**	**0.000**	**0.000**	**0.000**	**111.4**	**0.000**	**0.728**	**109.5**
Pinellas County																		
742	CITY OF TARPON SPRINGS	0.495	**0.511**	Y	GW	1.720	0.042	0.000	2.189	30,355	72.1	0.000	0.000	0.000	72.1	0.000	0.000	72.1
2980	CITY OF DUNEDIN	4.308	**4.308**	Y	GW/DS	0.000	0.000	0.979	3.329	39,910	83.4	0.000	0.000	0.000	83.4	0.000	0.000	83.4

2011 ESTIMATED WATER USE REPORT

TABLE A-1, PART 1. 2011 PUBLIC SUPPLY ANNUAL REPORT (PSAR)WATER USE DATA

Water Use Permit Number	PERMITTEE NAME(S)	Pumpage PSAR (1) mgd	Pumpage WMIS (2) mgd	PSAR Rec. Y/N (3)	Water Source (4)	Imports (5) mgd	Exports (6) mgd	Treatment Loss (7) mgd	Gross Water Use (8) mgd	Population Served (9) (Functional)	Gross Per Capita (10) gpcd	Significant Use Deduct. (11) mgd	Golf Course Deduct. (12) mgd	Environ. Mitigation Deduct. (13) mgd	Adjusted Gross Per Capita (14) gpcd	Storm Water Deduct. (15) mgd	Reclaimed Water Deduct. (16) mgd	Compliance Per Capita (17) gpcd
2981	CITY OF CLEARWATER	4.588	**4.750**	Y	GW/DS	6.371	0.000	0.390	10.731	122,709	87.5	0.000	0.000	0.000	87.5	0.000	1.549	74.8
7692	TOWN OF BELLEAIR	0.769	**0.769**	Y	GW	0.000	0.000	0.040	0.729	6,013	121.2	0.000	0.000	0.000	121.2	0.000	0.235	82.2
10350	UTILITIES INC OF FLORIDA	0.051	**0.051**	Y	GW	0.000	0.000	0.001	0.050	826	60.7	0.000	0.000	0.000	60.7	0.000	0.000	60.7
10795[19]	CITY OF GULFPORT	0.000	**0.000**	Y	GW	0.975	0.000	0.000	0.975	14,393	67.8	0.000	0.000	0.000	67.8	0.000	0.000	67.8
11218[20]	CITY OF OLDSMAR	0.000	**0.000**	Y	GW	1.364	0.000	0.000	1.364	15,369	88.8	0.000	0.000	0.000	88.8	0.000	0.000	88.8
11245[19]	CITY OF SAFETY HARBOR		**0.000**	N	GW	1.347	0.000	0.000	1.347	16,509	81.6	0.000	0.000	0.000	81.6	0.000	0.000	81.6
11771[18]	TAMPA BAY WATER		**11.868**	Y	GW	0.000	11.868	0.000	0.000	NA	NA	NA	NA	NA	NA	NA	NA	NA
12351[19]	CITY OF PINELLAS PARK	0.000	**0.000**	Y	GW	4.280	0.000	0.000	4.280	74,767	57.2	0.000	0.000	0.000	57.2	0.000	0.000	57.2
20142[19]	PINELLAS COUNTY	0.000	**0.000**	Y	GW	52.965	14.525	0.649	37.792	466,139	81.1	0.000	0.000	0.000	81.1	0.000	0.000	81.1
20143[19]	CITY OF ST. PETERSBURG	0.000	**0.000**	Y	GW	27.714	1.215	0.516	25.983	271,838	95.6	0.000	0.000	0.000	95.6	0.000	0.000	95.6
	PINELLAS COUNTY TOTALS	10.211	**22.257**			**96.737**	**27.650**	**2.575**	**88.769**	**1,058,828**	**83.8**	**0.000**	**0.000**	**0.000**	**83.8**	**0.000**	**1.784**	**82.2**
	Polk County																	
341	CITY OF BARTOW	2.977	**2.977**	Y	GW	0.000	0.000	0.638	2.339	21,395	109.3	0.159	0.000	0.000	101.9	0.000	0.676	70.3
645	CITY OF FORT MEADE	0.544	**0.544**	Y	GW	0.000	0.000	0.000	0.544	5,659	96.2	0.000	0.000	0.000	96.2	0.000	0.196	61.5
1616	LAKE REGION MOBILE HOME OWNERS INC		**0.095**	N	GW	0.000	0.000	0.000	0.095	1,066	89.1	0.000	0.000	0.000	89.1	0.000	0.000	89.1
1625	FOUR LAKES GOLF CLUB LTD	0.381	**0.419**	Y	GW	0.000	0.000	0.000	0.419	1,494	280.5	0.000	0.143	0.000	184.6	0.000	0.000	184.6
2332	TOWN OF LAKE HAMILTON	0.221	**0.221**	Y	GW	0.000	0.000	0.002	0.219	1,712	127.7	0.000	0.000	0.000	127.7	0.000	0.000	127.7
3415	ORCHID SPRINGS DEV. CORP	0.069	**0.069**	Y	GW	0.002	0.000	0.000	0.071	910	78.0	0.000	0.000	0.000	78.0	0.000	0.000	78.0
4005	CROOKED LAKE PARK WATER CO.	0.233	**0.233**	Y	GW	0.000	0.000	0.004	0.229	2,544	90.0	0.000	0.000	0.000	90.0	0.000	0.000	90.0
4607	CITY OF WINTER HAVEN	8.610	**8.610**	Y	GW	0.000	0.000	0.159	8.451	67,066	126.0	0.000	0.000	0.000	126.0	0.000	0.000	126.0
4658	CITY OF LAKE WALES	2.550	**2.550**	Y	GW	0.000	0.002	0.000	2.548	20,909	121.9	0.000	0.000	0.000	121.9	0.000	0.000	121.9

2011 ESTIMATED WATER USE REPORT

TABLE A-1, PART 1. 2011 PUBLIC SUPPLY ANNUAL REPORT (PSAR)WATER USE DATA

Water Use Permit Number	PERMITTEE NAME(S)	Pumpage PSAR (1) mgd	Pumpage WMIS (2) mgd	PSAR Rec. Y/N (3)	Water Source (4)	Imports (5) mgd	Exports (6) mgd	Treatment Loss (7) mgd	Gross Water Use (8) mgd	Population Served (9) (Functional)	Gross Per Capita (10) gpcd	Significant Use Deduct. (11) mgd	Golf Course Deduct. (12) mgd	Environ. Mitigation Deduct. (13) mgd	Adjusted Gross Per Capita (14) gpcd	Storm Water Deduct. (15) mgd	Reclaimed Water Deduct. (16) mgd	Compliance Per Capita (17) gpcd
4912	CITY OF LAKELAND WATER UTIL WATER ADM.	22.258	**21.892**	Y	GW	0.000	0.507	0.076	21.309	167,777	127.0	0.000	0.010 [23]	0.000	127.0	0.000	2.213	113.8
5251	GRENELEFE RESORT LLC	0.991	**0.991**	Y	GW	0.000	0.000	0.000	0.991	1,872	529.5	0.000	0.406	0.000	312.8	0.000	0.000	312.8
5750	CITY OF DAVENPORT	0.449	**0.449**	Y	GW	0.000	0.000	0.000	0.449	4,929	91.0	0.000	0.000	0.000	91.0	0.000	0.000	91.0
5870	CITY OF FROSTPROOF	0.303	**0.327**	Y	GW	0.000	0.000	0.000	0.327	2,983	109.6	0.029	0.000	0.000	99.8	0.000	0.000	99.8
5893	TOWN OF DUNDEE PUBLIC WORKS DEPT	**0.538**	0.296	Y	GW	0.000	0.000	0.000	0.296	5,048	58.6	0.000	0.000	0.000	58.6	0.000	0.000	58.6
6124	CITY OF MULBERRY	0.455	**0.455**	Y	GW	0.000	0.000	0.000	0.455	4,826	94.3	0.000	0.000	0.000	94.3	0.000	0.000	94.3
6174	SADDLEBAG LAKE OWNERS ASSOC INC.	0.084	**0.084**	Y	GW	0.000	0.000	0.001	0.083	619	134.9	0.000	0.000	0.000	134.9	0.000	0.000	134.9
6505	POLK CO BOCC	2.829	**2.829**	Y	GW	0.192	0.000	0.070	2.952	30,534	96.7	0.000	0.000	0.000	96.7	0.000	0.000	96.7
6506	POLK CO BOCC	3.379	**3.379**	Y	GW	0.052	0.000	0.057	3.373	39,230	86.0	0.000	0.000	0.000	86.0	0.000	0.000	86.0
6507	POLK CO BOCC	0.794	**0.981**	Y	GW	0.000	0.000	0.030	0.951	13,779	69.0	0.000	0.000	0.000	69.0	0.000	0.000	69.0
6508	POLK CO BOCC	0.509	**0.509**	Y	GW	0.000	0.000	0.027	0.482	4,674	103.1	0.145	0.000	0.000	72.1	0.000	0.000	72.1
6509	POLK CO BOCC	4.493	**4.493**	Y	GW	2.708	0.000	0.197	7.004	53,256	131.5	0.102	0.000	0.000	129.6	0.000	0.000	129.6
6624	CITY OF LAKE ALFRED	0.973	**0.953**	Y	GW	0.000	0.001	0.000	0.952	6,595	144.4	0.000	0.000	0.000	144.4	0.000	0.050	136.8
6920	CITY OF EAGLE LAKE	0.362	**0.362**	Y	GW	0.000	0.000	0.000	0.362	3,227	112.3	0.000	0.000	0.000	112.3	0.000	0.000	112.3
7119	CITY OF AUBURNDALE	4.466	**4.466**	Y	GW	0.000	0.000	0.000	4.466	26,073	171.3	0.944	0.000	0.000	135.1	0.000	0.320	122.8
7187	CHC VII LTD CENTURY REALTY FUND	0.386	**0.386**	Y	GW	0.000	0.000	0.000	0.386	1,694	227.7	0.000	0.142	0.000	144.0	0.000	0.000	144.0
7328	CAREFREE RV CC OF WINTER HAVEN INC	0.124	**0.130**	Y	GW	0.000	0.000	0.000	0.130	1,058	122.8	0.000	0.061	0.000	65.2	0.000	0.014	52.0
7653	AQUA UTILITIES FL. INC.	**0.037**		Y	GW	0.000	0.000	0.000	0.036	687	52.6	0.000	0.000	0.000	52.6	0.000	0.000	52.6
7878	AQUA UTILITIES FL. INC.	0.142	**0.155**	Y	GW	0.000	0.000	0.001	0.154	2,015	76.4	0.000	0.000	0.000	76.4	0.000	0.000	76.4
8054	POLK CO BOCC	0.524	**0.524**	Y	GW	0.000	0.000	0.008	0.516	5,995	86.1	0.000	0.000	0.000	86.1	0.000	0.000	86.1
8344	S V UTILITIES LTD	0.200	**0.200**	Y	GW	0.000	0.000	0.000	0.200	1,420	140.7	0.000	0.000	0.000	140.7	0.000	0.000	140.7
8468	CITY OF POLK CITY	0.339	**0.339**	Y	GW	0.000	0.000	0.000	0.339	5,894	57.4	0.000	0.000	0.000	57.4	0.000	0.000	57.4
8522	CITY OF HAINES CITY	3.727	**3.727**	Y	GW	0.000	0.000	0.280	3.446	30,223	114.0	0.109	0.000	0.000	110.4	0.000	0.489	94.2

2011 ESTIMATED WATER USE REPORT

TABLE A-1, PART 1. 2011 PUBLIC SUPPLY ANNUAL REPORT (PSAR)WATER USE DATA

Water Use Permit Number	PERMITTEE NAME(S)	Pumpage PSAR (1) mgd	Pumpage WMIS (2) mgd	PSAR Rec. Y/N (3)	Water Source (4)	Imports (5) mgd	Exports (6) mgd	Treatment Loss (7) mgd	Gross Water Use (8) mgd	Population Served (9) (Functional)	Gross Per Capita (10) gpcd	Significant Use Deduct. (11) mgd	Golf Course Deduct. (12) mgd	Environ. Mitigation Deduct. (13) mgd	Adjusted Gross Per Capita (14) gpcd	Storm Water Deduct. (15) mgd	Reclaimed Water Deduct. (16) mgd	Compliance Per Capita (17) gpcd
8753	PLANTATION LANDINGS LTD	0.066	**0.066**	Y	GW	0.000	0.000	0.000	0.066	719	91.2	0.000	0.000	0.000	91.2	0.000	0.000	91.2
8967	SWEETWATER COMMUNITY INC	0.138	**0.138**	Y	GW	0.000	0.000	0.000	0.138	720	191.7	0.000	0.006	0.000	182.8	0.000	0.008	171.7
10141[21]	POLK COUNTY BOCC	0.000	**0.000**	Y	GW	0.000	0.000	0.000	0.000	NA	NA	0.000	0.000	0.000	NA	0.000	0.000	NA
12964[21]	ALAFIA PRESERVE LLC, EAGLE RIDGE LLC, AND DONALDSON KNOLL LLC	0.000	**0.000**	Y	GW	0.000	0.000	0.000	0.000	NA	NA	0.000	0.000	0.000	NA	0.000	0.000	NA
13043	CYPRESS LAKES UTILITIES INC	0.201	**0.201**	Y	GW	0.000	0.000	0.067	0.134	3,129	43.0	0.000	0.000	0.000	43.0	0.000	0.000	43.0
	POLK COUNTY TOTALS	64.352	**64.328***			**2.954**	**0.509**	**1.619**	**64.912**	**541,731**	**119.8**	**1.489**	**0.758**	**0.000**	**115.7**	**0.000**	**3.966**	**108.4**

*PSAR pumpage was used for WUP Nos. 7653 and 5893

Sarasota County

2923	CITY OF NORTH PORT	2.029	**2.029**	Y	SW	1.068	0.000	0.036	3.060	44,323	69.0	0.000	0.000	0.000	69.0	0.000	0.000	69.0
4318[22]	CITY OF SARSOTA PUBLIC WORKS	7.644	**3.035**	Y	GW	4.613	0.000	1.504	6.143	77,444	79.3	0.000	0.000	0.000	79.3	0.000	0.560	72.1
4866	ENGLEWOOD WATER DISTRICT	3.560	**3.566**	Y	GW/DS	0.000	0.012	0.888	2.666	34,413	77.5	0.000	0.000	0.000	77.5	0.000	0.475	63.7
5393	CITY OF VENICE	3.672	**4.066**	Y	GW/DS	0.000	0.000	2.102	1.964	29,924	65.6	0.000	0.000	0.000	65.6	0.000	0.000	65.6
5807	CAMELOT COMMUNITIES MHP, LLC	0.266	**0.253**	Y	GW/DS	0.000	0.000	0.032	0.221	1,668	132.5	0.000	0.000	0.000	132.5	0.000	0.000	132.5
7448	ROYALTY RESORT CORPORATION	0.104	**0.104**	Y	GW/DS	0.000	0.000	0.012	0.092	3,198	28.7	0.000	0.000	0.000	28.7	0.000	0.000	28.7
8836	SARASOTA COUNTY BOCC	3.079	**3.079**	Y	GW/DS	15.794	1.608	0.790	16.474	209,043	78.8	0.000	0.000	0.000	78.8	0.000	0.000	78.8
9638	PALMER ENTERPRISES	0.000	**0.000**	Y	GW	0.000	0.000	0.000	0.000	NA	NA	0.000	0.000	0.000	NA	0.000	0.000	NA
10224[22]	CITY OF SARASOTA		**4.613**	Y	GW	0.000	4.613	0.000	0.000	NA	NA	0.000	0.000	0.000	NA	0.000	0.000	NA
	SARASOTA COUNTY TOTAL	20.353	**20.745**			**21.474**	**6.234**	**5.365**	**30.620**	**400,013**	**76.5**	**0.000**	**0.000**	**0.000**	**76.5**	**0.000**	**1.035**	**74.0**

Sumter County

2011 ESTIMATED WATER USE REPORT

TABLE A-1, PART 1. 2011 PUBLIC SUPPLY ANNUAL REPORT (PSAR)WATER USE DATA

Water Use Permit Number	PERMITTEE NAME(S)	Pumpage PSAR (1) mgd	Pumpage WMIS (2) mgd	PSAR Rec. Y/N (3)	Water Source (4)	Imports (5) mgd	Exports (6) mgd	Treatment Loss (7) mgd	Gross Water Use (8) mgd	Population Served (9) (Functional)	Gross Per Capita (10) gpcd	Significant Use Deduct. (11) mgd	Golf Course Deduct. (12) mgd	Environ. Mitigation Deduct. (13) mgd	Adjusted Gross Per Capita (14) gpcd	Storm Water Deduct. (15) mgd	Reclaimed Water Deduct. (16) mgd	Compliance Per Capita (17) gpcd
1368	LAKE PANASOFFKEE WATER ASSOC INC	0.251	**0.251**	Y	GW	0.000	0.000	0.008	0.243	3,724	65.3	0.000	0.000	0.000	65.3	0.000	0.000	65.3
2622	CONTINENTAL COUNTRY CLUB RD INC	0.421	**0.421**	Y	GW	0.000	0.000	0.000	0.421	1,640	256.7	0.000	0.213	0.000	127.1	0.000	0.000	127.1
6519	CITY OF BUSHNELL	0.365	**0.365**	Y	GW	0.000	0.000	0.000	0.365	2,644	138.0	0.198	0.000	0.000	63.1	0.000	0.000	63.1
7185	CITY OF WEBSTER	0.188	**0.087**	Y	GW	0.000	0.000	0.000	0.087	1,035	84.1	0.000	0.000	0.000	84.1	0.000	0.000	84.1
7799	CEDAR ACRES, INC.		**0.006**	N	GW	0.000	0.000	0.000	0.006	729	8.2	0.000	0.000	0.000	8.2	0.000	0.000	8.2
8135	CITY OF WILDWOOD CITY	2.047	**2.047**	Y	GW	0.000	0.000	0.000	2.047	15,269	134.1	0.000	0.000	0.000	134.1	0.000	0.051	130.7
13123	MADISON FLORIDA GRANDE, LLC		**0.017**	N	GW/SW	0.000	0.000	0.000	0.017	NA	NA	0.000	0.000	0.000	NA	0.000	0.000	NA
13005	VILLAGE CENTER COMM. DEV. DIST.	20.098	**17.880**	Y	GW/SW	0.000	0.000	0.179	17.701	65,882	268.7	0.253	1.113	0.000	247.9	3.291	2.083	166.4
SUMTER COUNTY TOTAL		23.370	**21.074**			**0.000**	**0.000**	**0.187**	**20.887**	**90,923**	**229.7**	**0.451**	**1.326**	**0.000**	**210.2**	**3.291**	**2.134**	**150.5**
DISTRICT TOTALS [a]		488.493	**506.282**			**341.316**	**335.647**	**21.216**	**479.384**	**4,732,577**	**101.3**	**2.549**	**2.084**	**0.000**	**100.2**	**3.291**	**14.471**	**96.5**

gpcd: gallons per capita day (gallons per day per person)

mgd: million gallons per day

2011 ESTIMATED WATER USE REPORT

Please note that data in these tables may not exactly match what was reported in the public supply annual reports due to rule requirements and supporting documentation conditions required in Rule 40D-2 - Part B - Basis of Review Chapter 3.6, Annual Reports. In addition, the December 31, 2011 data from the Water Management Information System (WMIS) was corrected where found to be in error. Further, the Estimated Water Use process includes scaling and fractioning withdrawal point and use data where necessary to adhere to the annual average quantity that is permitted on each water use permit. Such scaling and fractioning has a de minimus affect on pumpage totals.

[a] The gross use total is the sum of the individual WUP gross uses. Not shown is the sum of the individual WUP adjusted gross use of 474.425 mgd and the sum of individual compliance use of 456.531 mgd. Division by the stated population gives the District Adjusted Gross Per Capita and Compliance Per Capita rates shown above.

Record of Public Supply Annual Reports Received and Number of WUPs in compliance with the 150 gpcd compliance per capita requirement. (Those not in compliance may have interim compliance per capita rate allowed.)

	No. WUPs		No. WUPs		No. WUPs		No WUPs
PSAR Received	**160**	**Unadjusted Gross PC ≤ 150:**	**136**	**Adjusted Gross PC ≤ 150:**	**139**	**Compliance PC ≤ 150:**	**139**
PSAR Not Received *	**17**	**Unadjusted Gross PC > 150:**	**23**	**Adjusted Gross PC > 150:**	**20**	**Compliance PC > 150:**	**20**
Total Due	**177**	**Unadjusted Gross PS = NA**	**18**	**Adjusted Gross PS = NA**	**18**	**Compliance PS = NA**	**18**
		Total	**177**	**Total**	**177**	**Total**	**177**

* If the Public Supply Annual Report was not received, the gallons pumped was derived from District metering data. The populations served are based on 2010 dwelling units (if available) or 2010 Census households.

(1) Pumpage that was reported on the Public Supply Annual Report for 2011 (PSAR 2011) .

(2) Pumpage that was reported by the Permittee on a monthly (or daily) basis and was input to the Water Management Information System. This is the pumpage quantity used in most instances to calculate water use parameters in this table.

(3) A PSAR for 2011 was received by the District. If a PSAR was required but not received, "N" is noted in this column and the District's data and demographics were used. Only WUPs that were required to submit a PSAR in 2011 are listed.

(4) GW = Groundwater, SW = Surface Water, DS = Brackish or saline groundwater or surface water treated for potablility via Reverse Osmosis or Electrodialysis Reversal (EDR)

(5) IMPORT = Water purchased or transferred in bulk from another utility

(6) EXPORT = Water sold or transferred in bulk to another utility

(7) TREATMENT LOSS = Annual average gallons per day which are lost in routine treatment for potability. This includes, but is not limited to, desalination reject water, sand filtration backwash, and quantities used to maintain appropriate water quality in pipelines or tanks. Treatment losses are calculated as raw water into the plant minus treated water out of the plant. In addition, this can include no more than 1% of treated water volume delivered to the distribution system for flushing distribution lines for potability.

(8) GROSS USE [Also called "finished water"] = (Withdrawal + Import) - (Export + Treatment Loss)

(9) FUNCTIONAL POPULATION = The permanent population adjusted for seasonal variation, tourists, and commuters if documented by the Permittee

(10) UNADJUSTED GROSS PER CAPITA = (Gross Use) ÷ (Functional Population). Population-related withdrawals associated with residential, business, institutional, industrial, miscellaneous metered, and unaccounted water uses are applicable to all public supply benefits.

(11) SIGNIFICANT USE = A Significant Use is a substantial amount of water provided for industrial/commercial (I/C) use and that is not related to population. Permittees are allowed to deduct significant use under five options: A: Single significant Use; B: District-wide percent I/C use; C: Combined regional government and higher education facilities; D: Individual regional health facilities; E: Individual I/C facilities where water is the primary ingredient or the final product. Definitions and exclusions of each type are given in the Basis of Review for Water Use Permit Applications, Chapter 3, Section 3.6.

(12) GOLF COURSE DEDUCTION = Separately metered golf course irrigation quantities from ground water, surface water, reclaimed water, or storm water provided to golf courses inside the service area. The permitted quantities for the service area and reported as withdrawals (WD) in the Annual Report. The "GC" withdrawal quantities deducted shall not exceed those actually provided, or those that would be permitted for use by the District, whichever is less. Quantities provided may be deducted only if they are included in the permit.

(13) ENVIRONMENTAL MITIGATION = Annual average quantities used by a utility to mitigate withdrawal-related stress to a specified environmental feature as required by the utility's Water Use Permit (WUP)

(14) ADJUSTED GROSS PER CAPITA = ((Gross Use) - (Significant Uses + Golf Course Deduction + Environmental Mitigation) ÷ Functional Population).

(15) STORMWATER DEDUCTION = Separately metered and reported stormwater quantities captured by the permittee that are included in the utility's permitted quantities for uses inside the service area and are used for uses other than for golf course irrigation. The stormwater withdrawal quantities deducted shall not exceed the quantities actually provided, or those that would be permitted for the use by the District, whichever is less. Stormwater quantities deducted as golf course (GC) use above may not be included in this deduction for stormwater. The surface withdrawal points from the stormwater catchments shall be permitted on the provider's water use permit and must be reported as withdrawals in the Public Supply Annual Report to be deducted.

(16) RECLAIMED WATER DEDUCTION = A deduction from the gross per capita that is applicable if the utility provides reclaimed water for beneficial use to an area as set forth in the Basis of Review for
Water Use Permit Applications, Chapter 3, Section 3.1.

(17) COMPLIANCE PER CAPITA = ((gross use) - (significant use + golf course deduction + environmental mitigation + stormwater deduction + reclaimed water deduction)) / (Functional Population). This is a rate that is calculated for compliance with the 150 gpd per person limit.

<u>The following footnotes pertain to specified water use permits (WUPs)</u>

18 Regional Water Supply Supplier. In the case of WUP No. 11771, the total pumped quantity is divided into the counties from which the pumpage occurred (Hillsborough, Pasco and Pinellas).

19 Wholesale Public Supply Water Receiver

20 Public Supply pumpage on WUP Nos. 9140 and 11218 had not begun in 2011.

21 WUP No. 10141 and WUP No. 12964 did not have any withdrawals in 2011. Construction of the development had not been initiated.

22 WUP Nos. 7345 and 7470 are reported on WUP No. 5387; WUP No. 10224 is reported on WUP No. 4318

23 The golf course pumpage was not separately metered; not accepted

24 WUP No. 12218 was combined into WUP No. 6151 on 9/7/2011. Pumpage, treatment loss and population for WUP No. 12218 is included in data for WUP No. 6151.

2011 ESTIMATED WATER USE REPORT

The following section of Table A-1 gives information for public supply WUPs that are not required to submit a Public Supply Annual Report. The WUPs in the following table are metered, and actual pumpage is provided. Detains on WUPs for which the annual average use was estimated are in the version of this report on the District website.

TABLE A-1, PART 2. METERED & ESTIMATED PUBLIC SUPPLY WUPS THAT ARE NOT REQUIRED TO SUBMIT A PUBLIC SUPPLY ANNUAL REPORT PUMPAGE, PERMITTED QUANTITIES AND PERMITTED PUBLIC SUPPLY QUANTITIES (MGD), 2011

County	WUP Number	Permittee	Use Code[1]	Source[2]	Annual Average Pumpage (mgd)	Total Permitted Annual Average Quantity (mgd)	Quantity Attributed to Public Supply Water Use Category[3] (mgd)
There are no metered public supply WUPs in Charlotte County that do not submit the Public Supply Annual Report							
CITRUS	729	Citrus County Water Resources	P130	G	0.074	0.080	0.080
CITRUS	1345	Royal Oaks Of Citrus HOA, Inc.	P130	G	0.083	0.068	0.068
		Total Pumpage for Citrus County			**0.157**	**0.148**	**0.148**
DESOTO	3160	C & H Groves Inc	P060	G	0.001	0.136	0.001
DESOTO	8935	V C Hollingsworth Sr. Estate	P100	G	0.001	0.131	0.002
		Total Pumpage for DeSoto County			**0.002**	**0.267**	**0.003**
HARDEE	1912	V & W Farms Inc of Delray Beach	P135	G	0.000	1.236	0.002
HARDEE	1912	V & W Farms Inc of Delray Beach	P135	S	0.000	1.236	0.002
HARDEE	9390	Windmill Farms Nurseries Inc	P100	G	0.000	0.187	0.000
HARDEE	9550	Hardee Correctional Institution	P100	G	0.228	0.301	0.285
HARDEE	11858	FINR II Inc.	P040	G	0.000	0.431	0.421
		Total Pumpage for Hardee County			**0.228**	**2.985**	**1.010**
There are no public supply WUPs in Hernando County that do not submit the Public Supply Annual Report							
HIGHLANDS	7811	Mink Associates II LLC	P130	G	0.088	0.288	0.147
		Total Pumpage for Highlands County			**0.088**	**0.288**	**0.147**

TABLE A-1, PART 2. METERED & ESTIMATED PUBLIC SUPPLY WUPS THAT ARE NOT REQUIRED TO SUBMIT A PUBLIC SUPPLY ANNUAL REPORT PUMPAGE, PERMITTED QUANTITIES AND PERMITTED PUBLIC SUPPLY QUANTITIES (MGD), 2011

County	WUP Number	Permittee	Use Code[1]	Source[2]	Annual Average Pumpage (mgd)	Total Permitted Annual Average Quantity (mgd)	Quantity Attributed to Public Supply Water Use Category[3] (mgd)
HILLSBOROUGH	689	School Board of Hillsborough Co	P100	G	0.027	0.142	0.083
HILLSBOROUGH	1444	Charles G. Grimes, Trustee and Betty J. Grimes, Trustee	P135	G	0.003	0.245	0.010
HILLSBOROUGH	1444	Charles G. Grimes, Trustee and Betty J. Grimes, Trustee	P135	S	0.000	0.245	0.010
HILLSBOROUGH	5886	Tampa Bay Water	P105	G	0.608	0.820	0.820
HILLSBOROUGH	6420	Linda Lawton DKL Properties, LLC	P130	G	0.005	0.106	0.005
HILLSBOROUGH	6420	Linda Lawton DKL Properties, LLC	P130	S	0.000	0.106	0.005
HILLSBOROUGH	6675	Tampa Bay Water	P105	S	5.017	20.000	20.000
HILLSBOROUGH	8873	Sam Jr. & Betty Astin	P130	G	0.001	0.179	0.002
HILLSBOROUGH	8873	Sam Jr. & Betty Astin	P130	S	0.000	0.179	0.002
HILLSBOROUGH	9418	Fancy Farms Inc.	P060	G	0.001	0.185	0.001
HILLSBOROUGH	10654	Ellel Ministries USA Inc	P135	G	0.000	0.235	0.002
HILLSBOROUGH	10654	Ellel Ministries USA Inc	P135	S	0.000	0.235	0.002
HILLSBOROUGH	12523	University Of Florida IFAS Facility & Planning Operations	P060	G	0.000	0.345	0.000
HILLSBOROUGH	12957	NHC-FL 8-LP David W Fell	P131	G	0.032	0.347	0.045
		Total Pumpage for Hillsborough County			**5.694**	**22.604**	**20.968**
	There are no public supply WUPs in Lake County within the District.						
	There are no public supply WUPs in Levy County that do not submit the Public Supply Annual Report						
MANATEE	503	J T Reeder Part LLLP & Snell Family LP Of SW Florida	P131	G	0.004	0.875	0.004
MANATEE	3837	John Falkner Classie Growers LLC	P135	G	0.006	4.232	0.020
MANATEE	4467	John Falkner	P131	G	0.001	11.278	0.005
MANATEE	9089	FFD Land Co Inc	P135	G	0.006	2.791	0.012
MANATEE	11105	Farm-Op Inc	P100	G	0.009	3.016	0.024

TABLE A-1, PART 2. METERED & ESTIMATED PUBLIC SUPPLY WUPS THAT ARE NOT REQUIRED TO SUBMIT A PUBLIC SUPPLY ANNUAL REPORT PUMPAGE, PERMITTED QUANTITIES AND PERMITTED PUBLIC SUPPLY QUANTITIES (MGD), 2011

County	WUP Number	Permittee	Use Code[1]	Source[2]	Annual Average Pumpage (mgd)	Total Permitted Annual Average Quantity (mgd)	Quantity Attributed to Public Supply Water Use Category[3] (mgd)
MANATEE	11536	John Falkner Classie Growers LLC	P115	G	0.004	2.426	0.005
		Total Pumpage for Manatee County			**0.030**	**24.618**	**0.070**
MARION	5731	MHC Foxwood Farms LLC & MHC FF Utility Systems LLC	P130	G	0.069	0.085	0.085
MARION	6585	Ocala Jockey Club Inc.	P090	G	0.003	0.191	0.007
MARION	6674	Golden Ocala Golf Course and Country Club	P130	G	0.017	0.449	0.053
MARION	11475	Arbor Springs Dev LLC	P130	G	0.001	0.655	0.020
		Total Pumpage for Marion County			**0.090**	**1.380**	**0.165**
PASCO	279	Aqua Utilities Florida Incorporated	P130	G	0.270	0.330	0.330
PASCO	923	Travelers Rest Resort Inc.	P100	G	0.073	0.065	0.065
PASCO	2296	Saint Leo University Inc.	P100	G	0.100	0.241	0.185
PASCO	6231	NHC-FL 115 LLC	P090	G	0.005	0.023	0.023
PASCO	9666	Alfred Heiler	P131	G	0.093	0.061	0.061
PASCO	11082	Aqua Utilities Florida Incorporated	P130	G	0.015	0.029	0.029
PASCO	11127	Tampa Bay Water/Pinellas Co Water System	P020	G	0.301	0.498	0.498
PASCO	11129	Tampa Bay Water	P020	G	0.302	0.416	0.416
PASCO	11131	Tampa Bay Water	P020	G	0.058	0.084	0.084
PASCO	11132	Tampa Bay Water & Dan R & Patricia A Dempsey	P020	G	0.173	0.200	0.200
PASCO	12784	Order of Saint Benedict Of Florida A/K/A/ Saint Leo Abbey	P100	G	0.019	0.175	0.030
		Total Pumpage for Pasco County			**1.409**	**2.122**	**1.921**
PINELLAS	12905	City of St Petersburg	P070	G	0.000	0.070	0.070
		Total Pumpage for Pinellas County			**0.000**	**0.070**	**0.070**

TABLE A-1, PART 2. METERED & ESTIMATED PUBLIC SUPPLY WUPS THAT ARE NOT REQUIRED TO SUBMIT A PUBLIC SUPPLY ANNUAL REPORT PUMPAGE, PERMITTED QUANTITIES AND PERMITTED PUBLIC SUPPLY QUANTITIES (MGD), 2011

County	WUP Number	Permittee	Use Code[1]	Source[2]	Annual Average Pumpage (mgd)	Total Permitted Annual Average Quantity (mgd)	Quantity Attributed to Public Supply Water Use Category[3] (mgd)
POLK	143	Mountain Lake Corp	P130	G	0.058	3.380	0.096
POLK	494	Florida Dept of Corrections	P100	G	0.241	0.470	0.470
		Total Pumpage for Polk County			**0.299**	**3.850**	**0.566**
SARASOTA	10225	City of Sarasota	P130	G	0.000	0.043	0.043
		Total Pumpage for Sarasota County			**0.000**	**0.043**	**0.043**
SUMTER	6793	Rainforest RV Inc	P130	G	0.002	0.135	0.016
SUMTER	8193	City of Center Hill	P130	G	0.062	0.087	0.087
SUMTER	11259	Sumter County BOCC	P100	G	0.000	0.125	0.000
SUMTER	11778	Village Center CDD	P040	G	0.029	0.170	0.114
SUMTER	12584	Orange Blossom Utilities & Villa GE Park Center Property	P100	G	0.026	0.088	0.088
		Total Pumpage for Sumter County			**0.119**	**0.605**	**0.305**
		Total Pumpage for the District			**8.028**	**58.692**	**25.269**

Data source: Estimated Water Use Tables derived from the WMIS WUP database, Calendar Year 2011

[1] Use Code: The following use codes are given on the table above:

P020 – Augmentation for Environmental
P040 – Industrial/Commercial customer
P060 – Fire Fighting and Testing
P070 - Lawn/Landscape Irrigation
P090 – Unmetered Other
P100 – Personal/Sanitary (non-utility)
P105 – Regional Public Supply System
P115 – Residential Provided by Non-utility Entity
P130 – Residential Single Family Dwellings
P131 – Residential Mobile Homes
P135 – Temporary Employee Housing

[2] Source: G = Groundwater; S = Surface Water

[3] Public Supply portion of the total permitted annual average quantity.

TABLE A-2

Table A-2 presents information given by permittees on Part B of the PSAR form regarding the end use of water for different categories. The Gross Use is the same amount as given on Table A-1. The percentage given for residential use are for the proportion of water supplied to single-family and multi-family dwellings units as well as to mobile homes and RV parks. The percentages shown for the various use categories of industrial/commercial use (I/C), agricultural use (AG), and recreation/aesthetic use, excluding golf course, (R/A), and that for golf course irrigation (GC) are the proportion of water that is supplied for these end uses. Percentages are also shown for the proportion of their gross water supply that is used for fire suppression and testing as well as for other ancillary water needs, such as line flushing, that can be quantified (F&O). Any differences between the amount of water leaving the treatment plant and the amount recorded at the customers' meters are non-quantified water losses (WL). Such water losses are the result of leaking pipelines, pipeline breaks, users tapping into the supply illegally, and under-registering customer meters.

The quantities supplied for residences only is divided by the functional population that was provided to generate a residential per capita rate. This rate is not included in the rates used to determine compliance with the required per capita rate of 150 gpd. The exclamation point after the WUP Number indicates that a PSAR form was not received.

TABLE A-2. 2011 PUBLIC SUPPLY ANNUAL REPORT TOTAL USE AND RESIDENTIAL PER CAPITA

County	Water Use Permit Number	Permittee Name(s)	PSAR Rec. Y/N	Gross Use (mgd) (1)	% RES (2)	% I/C (3)	% AG (4)	% R/A (5)	% GC (6)	% F&O (7)	% WL (8)	Resident. Use (mgd) (9)	Population Served (Funct.) (10)	Resident. Per Capita (11)	I/C Use (mgd) (12)	AG Use (mgd) (13)	R/A Use (mgd) (14)	GC Use (mgd) (15)	F & O Use (mgd) (16)	WL Use (mgd) (17)
CHARLOTTE	718	GASPARILLA ISLAND WATER ASSOC, INC.	Y	1.03	77.30	13.80	0.00	0.00	0.00	5.50	3.40	0.80	5,658	140.99	0.14	0.00	0.00	0.00	0.06	0.04
CHARLOTTE	871	CITY OF PUNTA GORDA	Y	4.16	69.32	11.80	0.00	5.35	0.00	3.72	9.81	2.89	36,305	79.51	0.49	0.00	0.22	0.00	0.16	0.41
CHARLOTTE	1512	CHARLOTTE HARBOR WATER ASSOCIATION	Y	0.35	76.00	20.00	0.00	0.25	0.25	2.00	1.75	0.27	4,380	60.82	0.07	0.00	0.00	0.00	0.01	0.01
CHARLOTTE	3522	CHARLOTTE CO UTIL	Y	0.40	68.00	7.00	0.00	0.00	0.00	16.00	8.00	0.27	6,153	43.92	0.03	0.00	0.00	0.00	0.06	0.03
CHARLOTTE	7104	CHARLOTTE CO BOCC	Y	9.02	73.00	12.00	0.00	1.00	0.00	12.00	3.00	6.59	119,992	54.89	1.08	0.00	0.09	0.00	1.08	0.27
CHARLOTTE	7768	ISLAND HARBOR BCH CLB LTD, CHAR HARBOR LAND CO, KNIGHT ISLAND	N	0.07	56.90	15.70	0.00	0.00	0.00	0.00	9.40	0.04	460	87.90	0.01	0.00	0.00	0.00	0.00	0.01
REPORTING CHARLOTTE COUNTY PERMITS				**15.04**								**10.85**	**172,948**	**62.72**	**1.83**	**0.00**	**0.31**	**0.00**	**1.37**	**0.76**
CITRUS	207	CITY OF CRYSTAL RIVER	Y	0.78	58.00	24.00	3.00	0.00	0.00	0.00	15.00	0.45	6,138	73.61	0.19	0.02	0.00	0.00	0.00	0.12
CITRUS	419	CITY OF INVERNESS	N	1.13	85.00	12.00	0.00	0.00	0.00	0.00	2.00	0.96	24,309	39.58	0.14	0.00	0.00	0.00	0.00	0.02
CITRUS	1118	FLORAL CITY WATER ASSOCIATION INC	Y	0.26	79.40	7.00	0.90	0.40	0.00	5.30	7.10	0.21	4,716	43.93	0.02	0.00	0.00	0.00	0.01	0.02

2011 ESTIMATED WATER USE REPORT

TABLE A-2. 2011 PUBLIC SUPPLY ANNUAL REPORT TOTAL USE AND RESIDENTIAL PER CAPITA

County	Water Use Permit Number	Permittee Name(s)	PSAR Rec. Y/N	Gross Use (mgd) (1)	% RES (2)	% I/C (3)	% AG (4)	% R/A (5)	% GC (6)	% F&O (7)	% WL (8)	Resident. Use (mgd) (9)	Population Served (Funct.) (10)	Resident. Per Capita (11)	I/C Use (mgd) (12)	AG Use (mgd) (13)	R/A Use (mgd) (14)	GC Use (mgd) (15)	F & O Use (mgd) (16)	WL Use (mgd) (17)
CITRUS	2842	CITRUS COUNTY WRD	Y	2.64	75.11	1.47	0.00	0.00	0.00	7.34	18.10	1.99	17,737	111.98	0.04	0.00	0.00	0.00	0.19	0.48
CITRUS	4153	ROLLING OAKS UTILITIES INC	Y	1.74	79.30	1.60	0.00	5.00	0.00	8.94	5.20	1.38	11,395	121.16	0.03	0.00	0.09	0.00	0.16	0.09
CITRUS	4406	HOMOSASSA SPECIAL WATER DISTRICT	Y	0.77	58.00	24.00	0.00	0.00	0.00	1.00	17.00	0.45	5,329	84.33	0.19	0.00	0.00	0.00	0.01	0.13
CITRUS	6691	GULF HIGHWAY LAND CORPORATION	Y	0.10	100.00	0.00	0.00	0.00	0.00	0.00	0.00	0.10	524	185.06	0.00	0.00	0.00	0.00	0.00	0.00
CITRUS	7121	CITRUS CO. & WITHLACOOCHEE REG WATER SUPPLY AUTH	Y	4.03	81.00	2.57	0.00	8.68	0.00	4.85	2.90	3.26	25,560	127.66	0.10	0.00	0.35	0.00	0.20	0.12
CITRUS	7879	CITRUS COUNTY WRD	Y	0.04	89.10	0.00	0.00	0.00	0.00	2.38	8.50	0.03	446	75.86	0.00	0.00	0.00	0.00	0.00	0.00
CITRUS	9791	CITRUS COUNTY WRD	Y	2.40	80.33	1.04	0.00	0.00	0.00	15.10	3.53	1.93	10,877	177.61	0.03	0.00	0.00	0.00	0.36	0.08
CITRUS	11839	GCP WALDEN WOODS ONE, LLC & GCP WALDEN WOODS TWO, LLC	Y	0.16	79.80	0.00	0.00	0.00	0.00	4.30	15.90	0.13	1,073	117.56	0.00	0.00	0.00	0.00	0.01	0.03
CITRUS	20230	OZELLO WATER ASSOCIATION INC	Y	0.46	50.50	24.00	1.74	0.00	0.00	0.27	23.49	0.23	3,956	59.25	0.11	0.01	0.00	0.00	0.00	0.11
		REPORTING CITRUS COUNTY PERMITS		**14.52**								**11.12**	**112,060**	**99.27**	**0.83**	**0.03**	**0.44**	**0.00**	**0.94**	**1.20**
DESOTO	4725	CITY OF ARCADIA	Y	0.82	73.53	4.78	0.00	0.00	0.00	9.86	9.95	0.60	8,357	72.14	0.04	0.00	0.00	0.00	0.08	0.08
DESOTO	10420	PRMRWSA - LAKE SUZY	Y	NA	NA	NA	NA	NA	NA	NA	NA	NA	NA	NA	NA	NA	NA	NA	NA	NA
		REPORTING DESOTO COUNTY PERMITS		**0.82**								**0.60**	**8,357**	**68.85**	**0.04**	**0.00**	**0.00**	**0.00**	**0.08**	**0.08**
HARDEE	30	CITY OF BOWLING GREEN MUNICIPAL WATER SYSTEM	Y	0.25	99.00	0.00	0.00	0.00	0.00	0.00	1.00	0.25	4,818	51.58	0.00	0.00	0.00	0.00	0.00	0.00
HARDEE	4461	CITY OF WAUCHULA	Y	0.40	53.00	30.00	0.00	3.00	0.00	2.00	12.00	0.21	6,206	34.56	0.12	0.00	0.01	0.00	0.01	0.05
HARDEE	7658	TOWN OF ZOLFO SPRINGS	Y	0.15	54.00	46.00	0.00	0.00	0.00	0.00	0.00	0.08	2,530	31.80	0.07	0.00	0.00	0.00	0.00	0.00
HARDEE	13026	HARDEE COUNTY BOCC	Y	0.06	59.00	22.00	0.00	11.00	0.00	4.00	4.00	0.04	796	44.01	0.01	0.00	0.01	0.00	0.00	0.00
		REPORTING HARDEE COUNTY PERMITS		**0.86**								**0.58**	**14,350**	**50.90**	**0.20**	**0.00**	**0.02**	**0.00**	**0.01**	**0.05**

2011 ESTIMATED WATER USE REPORT

TABLE A-2. 2011 PUBLIC SUPPLY ANNUAL REPORT TOTAL USE AND RESIDENTIAL PER CAPITA

County	Water Use Permit Number	Permittee Name(s)	PSAR Rec. Y/N	Gross Use (mgd) (1)	% RES (2)	% I/C (3)	% AG (4)	% R/A (5)	% GC (6)	% F&O (7)	% WL (8)	Resident. Use (mgd) (9)	Population Served (Funct.) (10)	Resident. Per Capita (11)	I/C Use (mgd) (12)	AG Use (mgd) (13)	R/A Use (mgd) (14)	GC Use (mgd) (15)	F & O Use (mgd) (16)	WL Use (mgd) (17)
HERNANDO	2179	HERNANDO CO UTILITIES DEPT	Y	0.10	79.00	4.00	0.00	0.00	0.00	7.00	10.00	0.08	739	111.18	0.00	0.00	0.00	0.00	0.01	0.01
HERNANDO	2983	HERNANDO CO UTILITIES DEPT	Y	18.23	79.32	7.10	0.00	1.30	0.00	1.60	10.60	14.46	126,040	114.74	1.29	0.00	0.24	0.00	0.29	1.93
HERNANDO	5789	HERNANDO CO UTILITIES DEPT	Y	0.99	67.48	9.70	0.00	1.00	0.00	12.30	9.50	0.67	7,784	85.82	0.10	0.00	0.01	0.00	0.12	0.09
HERNANDO	7627	CITY OF BROOKSVILLE	Y	1.24	61.36	24.30	0.00	0.00	0.00	3.51	10.83	0.76	14,710	51.56	0.30	0.00	0.00	0.00	0.04	0.13
HERNANDO	12011	HERNANDO CO UTILITIES DEPT	Y	0.01	83.00	9.36	0.00	0.00	0.00	0.00	7.80	0.01	50	132.80	0.00	0.00	0.00	0.00	0.00	0.00
REPORTING HERNANDO COUNTY PERMITS				**20.57**								**15.98**	**149,323**	**107.00**	**1.70**	**0.00**	**0.25**	**0.00**	**0.46**	**2.17**
HIGHLANDS	4167	AQUA UTILITIES FL INC	Y	0.12	37.37	4.38	0.00	0.00	0.00	27.03	31.22	0.05	1,374	33.72	0.01	0.00	0.00	0.00	0.03	0.04
HIGHLANDS	4492	CITY OF SEBRING	Y	3.30	65.00	26.00	0.00	0.00	0.00	7.00	2.00	2.15	33,229	64.59	0.86	0.00	0.00	0.00	0.23	0.07
HIGHLANDS	4980	LAKE PLACID HOLD. CO	Y	0.29	100.20	0.00	0.00	0.00	0.00	0.00	0.00	0.29	4,377	66.16	0.00	0.00	0.00	0.00	0.00	0.00
HIGHLANDS	5270	TOWN OF LAKE PLACID	Y	0.44	51.75	39.89	0.00	3.49	0.00	1.87	3.03	0.23	3,168	72.53	0.18	0.00	0.02	0.00	0.01	0.01
HIGHLANDS	6029	CITY OF AVON PARK	Y	1.69	64.10	15.90	0.00	5.10	0.00	5.90	9.00	1.08	19,065	56.90	0.27	0.00	0.09	0.00	0.10	0.15
HIGHLANDS	6326	HIGHLANDS COUNTY BOCC	Y	0.16	50.30	23.20	0.00	0.10	0.00	10.40	16.00	0.08	2,352	34.43	0.04	0.00	0.00	0.00	0.02	0.03
HIGHLANDS	7139	BUTTONWOOD BAY UTILITIES	Y	0.17	91.53	4.52	0.00	0.00	0.00	1.00	2.94	0.16	1,610	99.08	0.01	0.00	0.00	0.00	0.00	0.01
HIGHLANDS	7704	COUNTRY CLUB UTILITIES INC	Y	0.26	94.00	5.00	0.00	0.00	0.00	0.00	1.00	0.24	897	267.67	0.01	0.00	0.00	0.00	0.00	0.00
HIGHLANDS	9140	EAGLE LAKE EST LLC	N	0.00	0.00	NA	NA	NA	NA	NA	NA	0.00	0	NA	NA	NA	NA	NA	NA	NA
HIGHLANDS	9490	LP UTILITIES CORP	Y	0.05	83.10	11.30	0.00	0.00	0.00	0.20	5.40	0.04	729	55.66	0.01	0.00	0.00	0.00	0.00	0.00
HIGHLANDS	11609	HIGHLANDS COUNTY BOCC	Y	0.05	83.50	4.10	0.00	0.00	0.00	6.20	6.20	0.04	902	43.51	0.00	0.00	0.00	0.00	0.00	0.00
HIGHLANDS	13099	SUN N LAKE OF SEBRING IMPR DIST	Y	0.56	64.00	34.00	0.00	3.00	0.00	3.00	0.00	0.36	7,060	50.77	0.19	0.00	0.02	0.00	0.02	0.00
HIGHLANDS	13367	SILVER LAKE UTILITIES	Y	0.01	100.00	0.00	0.00	0.00	0.00	0.00	0.00	0.01	104	115.60	0.00	0.00	0.00	0.00	0.00	0.00
REPORTING HIGHLANDS COUNTY PERMITS				**7.11**								**4.73**	**74,867**	**63.15**	**1.57**	**0.00**	**0.12**	**0.00**	**0.41**	**0.31**
HILLSBOROUGH	450	CITY OF TEMPLE TERRACE DEPT OF PUBLIC WORKS	Y	3.29	67.99	19.94	0.00	4.29	0.00	2.88	4.90	2.24	30,465	73.40	0.66	0.00	0.14	0.00	0.09	0.16

2011 ESTIMATED WATER USE REPORT

TABLE A-2. 2011 PUBLIC SUPPLY ANNUAL REPORT TOTAL USE AND RESIDENTIAL PER CAPITA

County	Water Use Permit Number	Permittee Name(s)	PSAR Rec. Y/N	Gross Use (mgd) (1)	% RES (2)	% I/C (3)	% AG (4)	% R/A (5)	% GC (6)	% F&O (7)	% WL (8)	Resident. Use (mgd) (9)	Population Served (Funct.) (10)	Resident. Per Capita (11)	I/C Use (mgd) (12)	AG Use (mgd) (13)	R/A Use (mgd) (14)	GC Use (mgd) (15)	F & O Use (mgd) (16)	WL Use (mgd) (17)
HILLSBOROUGH	1776	CITY OF PLANT CITY	Y	4.92	56.32	40.81	0.00	1.05	0.00	0.38	1.44	2.77	38,497	72.00	2.01	0.00	0.05	0.00	0.02	0.07
HILLSBOROUGH	2062	CITY OF TAMPA WATER DEPT	Y	64.41	58.80	31.10	0.00	1.20	0.00	1.40	9.68	37.87	587,684	64.45	20.03	0.00	0.77	0.00	0.90	6.24
HILLSBOROUGH	2285	DAVPAM MOBILE HOME ASSOC. LLC	Y	0.12	100.00	0.00	0.00	0.00	0.00	0.00	0.00	0.12	1,135	101.32	0.00	0.00	0.00	0.00	0.00	0.00
HILLSBOROUGH	2707	PLURIS EASTLAKE LLC	Y	0.12	92.00	2.00	0.00	5.00	0.00	0.00	0.00	0.11	2,975	38.56	0.00	0.00	0.01	0.00	0.00	0.00
HILLSBOROUGH	4757	WILDER CORPORATION	Y	0.02	100.00	0.00	0.00	0.00	0.00	0.00	0.00	0.02	1,422	15.47	0.00	0.00	0.00	0.00	0.00	0.00
HILLSBOROUGH	6879	MHC THE MEADOWS AT COUNTRYWOOD LLC	Y	0.20	100.00	0.00	0.00	0.00	0.00	0.00	0.00	0.20	2,023	99.38	0.00	0.00	0.00	0.00	0.00	0.00
HILLSBOROUGH	7002	MALCO INDUSTRIES INC	Y	0.10	100.00	0.00	0.00	0.00	0.00	0.00	0.00	0.10	916	107.08	0.00	0.00	0.00	0.00	0.00	0.00
HILLSBOROUGH	7637	RIVERSIDE GOLF COURSE COMM LLC	N	0.22	66.40	0.00	0.00	0.00	0.00	33.60	0.00	0.15	1,036	141.01	0.00	0.00	0.00	0.00	0.07	0.00
HILLSBOROUGH	7790	PARADISE VILLAGE MHC, LLC	N	0.05	100.00	0.00	0.00	0.00	0.00	0.00	0.00	0.05	1,087	47.84	0.00	0.00	0.00	0.00	0.00	0.00
HILLSBOROUGH	10443	WINDEMERE UTILITY COMPANY	Y	0.31	100.00	0.00	0.00	0.00	0.00	0.00	0.00	0.31	2,732	114.21	0.00	0.00	0.00	0.00	0.00	0.00
HILLSBOROUGH	12994	PLURIS PCU, INC.	Y	0.42	93.55	6.45	0.00	0.00	0.00	0.00	0.00	0.40	3,468	114.24	0.03	0.00	0.00	0.00	0.00	0.00
HILLSBOROUGH	20141	HILLSBOROUGH COUNTY BOCC	Y	50.95	78.90	12.90	0.00	0.00	0.00	1.40	6.90	40.20	534,982	75.14	6.57	0.00	0.00	0.00	0.71	3.52
REPORTING HILLSBOROUGH COUNTY PERMITS				**125.14**								**84.54**	**1,208,422**	**69.96**	**29.30**	**0.00**	**0.97**	**0.00**	**1.80**	**9.98**
There are no significant public supply use in the SWFWMD portion of Lake County																				
LEVY	5640	CITY OF WILLISTON	N	0.48	59.00	40.00	0.00	0.00	0.50	0.00	0.00	0.28	3,236	88.06	0.19	0.00	0.00	0.00	0.00	0.00
LEVY	7755	TOWN OF YANKEETOWN	Y	0.05	51.00	0.05	0.00	0.00	0.00	0.04	40.00	0.03	870	29.86	0.00	0.00	0.00	0.00	0.00	0.02
LEVY	8953	TOWN OF INGLIS	N	0.15	61.00	8.00	0.00	0.00	0.00	0.00	31.00	0.09	1,501	60.86	0.01	0.00	0.00	0.00	0.00	0.05
REPORTING LEVY COUNTY PERMITS				**0.68**								**0.40**	**5,607**	**71.75**	**0.21**	**0.00**	**0.00**	**0.00**	**0.00**	**0.07**
MANATEE	5387	MANATEE COUNTY UTILITY OPERATIONS	Y	29.21	71.02	17.23	0.03	0.85	0.00	3.38	6.79	20.75	358,845	57.81	5.03	0.01	0.25	0.00	0.99	1.98
MANATEE	6392	CITY OF BRADENTON	Y	5.35	68.70	21.00	0.00	2.50	0.00	6.30	1.50	3.67	62,913	58.40	1.12	0.00	0.13	0.00	0.34	0.08

2011 ESTIMATED WATER USE REPORT

TABLE A-2. 2011 PUBLIC SUPPLY ANNUAL REPORT TOTAL USE AND RESIDENTIAL PER CAPITA

County	Water Use Permit Number	Permittee Name(s)	PSAR Rec. Y/N	Gross Use (mgd) (1)	% RES (2)	% I/C (3)	% AG (4)	% R/A (5)	% GC (6)	% F&O (7)	% WL (8)	Resident. Use (mgd) (9)	Population Served (Funct.) (10)	Resident. Per Capita (11)	I/C Use (mgd) (12)	AG Use (mgd) (13)	R/A Use (mgd) (14)	GC Use (mgd) (15)	F & O Use (mgd) (16)	WL Use (mgd) (17)
MANATEE	7345*	MOSAIC FERTILIZER LLC & MANATEE CO	Y	NA	NA	NA	NA	NA	NA	NA	NA	NA	NA	NA	NA	NA	NA	NA	NA	NA
MANATEE	7470*	MANATEE CO BOCC	Y	NA	NA	NA	NA	NA	NA	NA	NA	NA	NA	NA	NA	NA	NA	NA	NA	NA
MANATEE	10963	TWN OF LONGBOAT KEY	Y	1.66	84.42	4.61	0.00	0.00	0.00	0.63	10.34	1.40	16,810	83.28	0.08	0.00	0.00	0.00	0.01	0.17
MANATEE	12443	CITY OF PALMETTO	N	1.25	85.00	15.00	0.00	0.00	0.00	0.00	0.00	1.06	17,048	62.42	0.19	0.00	0.00	0.00	0.00	0.00
	* The data for WUP Nos. 7345 and 7470 are including in WUP No. 5387.																			
	REPORTING MANATEE COUNTY PERMITS			**37.47**								**26.88**	**455,616**	**59.01**	**6.42**	**0.01**	**0.38**	**0.00**	**1.33**	**2.24**
MARION	377	MARION CO UTILITIES DEPT	Y	1.68	87.00	8.00	0.00	0.00	0.00	1.00	4.00	1.46	18,963	77.04	0.13	0.00	0.00	0.00	0.02	0.07
MARION	1156	BAY LAUREL COM DEV DISTRICT	Y	2.87	89.70	4.20	0.00	0.00	0.40	1.40	4.30	2.58	9,294	277.40	0.12	0.00	0.00	0.01	0.04	0.12
MARION	2999	MARION UTILITIES INC	Y	0.10	100.00	0.00	0.00	0.00	0.00	0.00	0.00	0.10	1,090	88.06	0.00	0.00	0.00	0.00	0.00	0.00
MARION	4257	CITY OF DUNNELLON	N	0.75	69.10	1.10	0.00	0.00	0.00	0.00	27.70	0.52	5,824	88.87	0.01	0.00	0.00	0.00	0.00	0.21
MARION	5643	UTILITIES INC OF FL	Y	0.19	90.00	0.00	0.00	0.00	0.00	0.00	10.00	0.17	1,076	154.74	0.00	0.00	0.00	0.00	0.00	0.02
MARION	6151	MARION CO UTILITIES DEPT	Y	2.76	62.10	15.40	0.00	0.00	0.00	0.00	22.00	1.71	16,718	102.41	0.42	0.00	0.00	0.00	0.00	0.61
MARION	6792	SUN COM OPERATING	Y	0.11	89.76	3.63	0.00	0.00	0.00	1.00	5.60	0.10	747	134.42	0.00	0.00	0.00	0.00	0.00	0.01
MARION	7849	MARION UTILITIES INC	Y	0.16	100.00	0.00	0.00	0.00	0.00	0.00	0.00	0.16	1,282	125.25	0.00	0.00	0.00	0.00	0.00	0.00
MARION	8005	CENTURY FAIRFIELD VILLAGE LTD	N	0.07	100.00	0.00	0.00	0.00	0.00	0.00	0.00	0.07	755	88.69	0.00	0.00	0.00	0.00	0.00	0.00
MARION	8020	ASSOC OF MARION LANDING OWNERS, INC	Y	0.18	100.00	0.00	0.00	0.00	0.00	0.00	0.00	0.18	1,107	166.67	0.00	0.00	0.00	0.00	0.00	0.00
MARION	8165	MARION CO UTILITIES	Y	0.13	90.00	0.60	0.00	0.00	0.00	0.40	9.00	0.11	1,293	87.35	0.00	0.00	0.00	0.00	0.00	0.01
MARION	8339	CITY OF DUNNELLON	N	0.30	45.00	24.00	0.00	0.00	7.00	0.00	21.00	0.14	1,843	73.26	0.07	0.00	0.00	0.02	0.00	0.06
MARION	8481	MARION UTILITIES INC, SPRUCE CREEK DEV CO	Y	0.63	100.00	0.00	0.00	0.00	0.00	0.00	0.00	0.63	5,369	116.60	0.00	0.00	0.00	0.00	0.00	0.00
MARION	9360	WINDSTREAM UTILITIES COMPANY	Y	0.55	91.00	4.00	0.00	0.00	0.00	0.00	5.00	0.50	2,110	238.96	0.02	0.00	0.00	0.00	0.00	0.03
MARION	11752	MARION CO UTILITIES DEPT	Y	0.10	87.00	6.00	0.00	0.00	0.00	0.07	6.00	0.09	211	416.53	0.01	0.00	0.00	0.00	0.00	0.01
MARION	12218	MARION CO UTILITIES DEPT	Y	0.232*	94.00	0.50	0.00	4.50	0.00	0.20	0.50	0.218*	1,250*	174*	0.001*	0.000*	0.013*	0.000*	0.001*	0.001*

2011 ESTIMATED WATER USE REPORT

TABLE A-2. 2011 PUBLIC SUPPLY ANNUAL REPORT TOTAL USE AND RESIDENTIAL PER CAPITA

County	Water Use Permit Number	Permittee Name(s)	PSAR Rec. Y/N	Gross Use (mgd) (1)	% RES (2)	% I/C (3)	% AG (4)	% R/A (5)	% GC (6)	% F&O (7)	% WL (8)	Resident. Use (mgd) (9)	Population Served (Funct.) (10)	Resident. Per Capita (11)	I/C Use (mgd) (12)	AG Use (mgd) (13)	R/A Use (mgd) (14)	GC Use (mgd) (15)	F & O Use (mgd) (16)	WL Use (mgd) (17)
				* The data for 12218 is combined into WUP No. 6151.																
	REPORTING MARION COUNTY PERMITS			**10.57**								**8.51**	**67,682**	**125.73**	**0.79**	**0.00**	**0.00**	**0.03**	**0.06**	**1.14**
PASCO	279	AQUA UTILITIES FL INC	Y	0.25	77.04	4.46	0.00	0.00	0.00	0.00	18.50	0.19	3,311	58.07	0.01	0.00	0.00	0.00	0.00	0.05
PASCO	540	HOLIDAY GARDENS UTILITIES, INC.	Y	0.07	81.00	3.00	0.00	0.00	0.00	11.00	5.00	0.05	991	54.61	0.00	0.00	0.00	0.00	0.01	0.00
PASCO	543	CRESTRIDGE UTILITY CORPORATION	Y	0.08	84.00	0.00	0.00	0.00	0.00	8.70	7.30	0.06	1,325	48.31	0.00	0.00	0.00	0.00	0.01	0.01
PASCO	590	MAD HATTER UTILITY INC	Y	0.86	82.00	13.60	0.00	0.00	0.00	3.40	1.00	0.71	7,364	96.12	0.12	0.00	0.00	0.00	0.03	0.01
PASCO	964	C S WATER CO. INC.	Y	0.08	95.78	4.07	0.15	0.00	0.00	0.00	0.00	0.07	869	83.01	0.00	0.00	0.00	0.00	0.00	0.00
PASCO	1631	CITY OF DADE CITY	Y	1.30	75.00	23.00	0.00	0.00	0.00	0.00	2.00	0.97	11,164	87.24	0.30	0.00	0.00	0.00	0.00	0.03
PASCO	2043	ORANGEWOOD LAKES MOBILE HOME COMMUNITY INC	Y	0.05	97.00	0.00	0.00	0.00	0.00	0.00	3.00	0.05	1,040	44.77	0.00	0.00	0.00	0.00	0.00	0.00
PASCO	2978	FL GOV UTILITY AUTH	Y	0.62	86.00	2.88	0.00	0.00	0.00	1.00	10.10	0.53	5,711	92.93	0.02	0.00	0.00	0.00	0.01	0.06
PASCO	3182	FL GOV UTILITY AUTH	Y	2.76	75.59	10.33	0.00	0.00	0.00	4.46	9.48	2.09	29,198	71.51	0.29	0.00	0.00	0.00	0.12	0.26
PASCO	3590	UTILITIES INC OF FL	Y	0.13	100.00	0.00	0.00	0.00	0.00	0.00	0.00	0.13	2,130	59.25	0.00	0.00	0.00	0.00	0.00	0.00
PASCO	3668	UTILITIES INC OF FL	Y	0.17	98.00	0.00	0.00	2.00	0.00	0.00	0.00	0.16	3,148	52.39	0.00	0.00	0.00	0.00	0.00	0.00
PASCO	3677	FL GOV UTILITY AUTH	Y	0.09	90.72	1.45	0.00	0.00	0.00	1.00	6.82	0.08	1,593	50.27	0.00	0.00	0.00	0.00	0.00	0.01
PASCO	3692	CITY OF PORT RICHEY	Y	0.78	86.00	6.00	0.00	0.00	0.00	0.00	6.56	0.67	14,719	45.50	0.05	0.00	0.00	0.00	0.00	0.05
PASCO	4550	CITY OF SAN ANTONIO	Y	0.16	90.30	9.40	0.30	0.00	0.00	0.00	0.00	0.15	1,309	111.78	0.02	0.00	0.00	0.00	0.00	0.00
PASCO	4668	UTILITIES INC OF FL	Y	0.09	99.00	0.00	0.00	1.00	0.00	0.00	0.00	0.09	1,762	48.81	0.00	0.00	0.00	0.00	0.00	0.00
PASCO	4669	HUDSON WATER WORKS INC	Y	0.64	69.00	13.00	0.00	0.00	0.00	18.00	0.00	0.44	6,881	63.68	0.08	0.00	0.00	0.00	0.11	0.00
PASCO	4734	CITY OF NEW PORT RICHEY	Y	2.76	71.50	20.00	0.00	0.00	0.00	2.00	6.50	1.97	31,100	63.50	0.55	0.00	0.00	0.00	0.06	0.18
PASCO	6040	CITY OF ZEPHYRHILLS	Y	2.43	53.30	29.60	0.00	4.10	0.00	1.20	11.80	1.30	21,738	59.65	0.72	0.00	0.10	0.00	0.03	0.29
PASCO	6867	LABRADOR UTILITIES INC	Y	0.07	100.00	0.00	0.00	0.00	0.00	0.00	0.13	0.07	1,631	40.41	0.00	0.00	0.00	0.00	0.00	0.00
PASCO	7299	L W V UTILITIES INC	N	0.08	97.00	0.00	0.00	0.00	0.00	1.00	2.00	0.07	889	82.94	0.00	0.00	0.00	0.00	0.00	0.00
PASCO	7999	FL GOV UTILITY AUTH	Y	0.12	97.40	0.00	0.00	0.00	0.00	1.00	1.59	0.12	1,914	62.70	0.00	0.00	0.00	0.00	0.00	0.00
PASCO	8417	FL GOV UTILITY AUTH	Y	0.35	87.93	6.38	0.00	0.00	0.00	1.00	4.66	0.31	7,307	42.68	0.02	0.00	0.00	0.00	0.00	0.02

TABLE A-2. 2011 PUBLIC SUPPLY ANNUAL REPORT TOTAL USE AND RESIDENTIAL PER CAPITA

County	Water Use Permit Number	Permittee Name(s)	PSAR Rec. Y/N	Gross Use (mgd) (1)	% RES (2)	% I/C (3)	% AG (4)	% R/A (5)	% GC (6)	% F&O (7)	% WL (8)	Resident. Use (mgd) (9)	Population Served (Funct.) (10)	Resident. Per Capita (11)	I/C Use (mgd) (12)	AG Use (mgd) (13)	R/A Use (mgd) (14)	GC Use (mgd) (15)	F & O Use (mgd) (16)	WL Use (mgd) (17)
PASCO	8491	PARRISH PROP V LLC	Y	0.02	100.00	0.00	0.00	0.00	0.00	0.00	0.00	0.02	958	23.07	0.00	0.00	0.00	0.00	0.00	0.00
PASCO	11863	PASCO CO UTILITIES	Y	27.33	68.41	7.77	0.00	2.88	0.00	12.66	8.20	18.70	212,260	88.08	2.12	0.00	0.79	0.00	3.46	2.24
	REPORTING PASCO COUNTY PERMITS			**41.27**								**29.00**	**370,313**	**78.32**	**4.30**	**0.00**	**0.89**	**0.00**	**3.84**	**3.20**
PINELLAS	742	CITY OF TARPON SPRINGS	Y	2.19	77.00	17.00	0.00	6.00	0.00	0.16	0.00	1.69	30,355	55.53	0.37	0.00	0.13	0.00	0.00	0.00
PINELLAS	2980	CITY OF DUNEDIN	Y	3.33	73.10	17.94	0.00	0.30	0.00	0.16	8.49	2.43	39,910	60.98	0.60	0.00	0.01	0.00	0.01	0.28
PINELLAS	2981	CITY OF CLEARWATER	Y	10.73	64.60	23.20	0.00	0.00	0.00	8.60	3.90	6.93	122,709	56.49	2.49	0.00	0.00	0.00	0.92	0.42
PINELLAS	7692	TOWN OF BELLEAIR	Y	0.73	83.30	2.00	0.00	4.39	0.00	7.34	3.00	0.61	6,013	100.99	0.01	0.00	0.03	0.00	0.05	0.02
PINELLAS	10350	UTILITIES INC OF FL	Y	0.05	100.00	0.00	0.00	0.00	0.00	0.00	0.00	0.05	826	60.66	0.00	0.00	0.00	0.00	0.00	0.00
PINELLAS	10795	CITY OF GULFPORT	Y	0.98	83.58	10.58	0.00	0.00	0.00	0.64	5.20	0.82	14,393	56.63	0.10	0.00	0.00	0.00	0.01	0.05
PINELLAS	11218	CITY OF OLDSMAR	Y	1.36	60.35	27.26	0.00	0.00	0.00	2.30	10.09	0.82	15,369	53.58	0.37	0.00	0.00	0.00	0.03	0.14
PINELLAS	11245	CITY OF SAFETY HARBOR	N	1.35	66.00	28.00	0.00	0.00	0.00	4.00	2.00	0.89	15,316	58.03	0.38	0.00	0.00	0.00	0.05	0.03
PINELLAS	12351	CITY OF PINELLAS PARK	Y	4.28	70.00	26.70	0.00	0.00	0.00	1.00	2.30	3.00	74,767	40.07	1.14	0.00	0.00	0.00	0.04	0.10
PINELLAS	20142	PINELLAS COUNTY	Y	37.79	72.70	18.90	0.00	0.00	0.00	0.20	8.20	27.47	466,139	58.94	7.14	0.00	0.00	0.00	0.08	3.10
PINELLAS	20143	CITY OF ST. PETERSBURG	Y	25.98	64.28	23.45	0.00	0.00	0.00	6.27	6.00	16.70	271,838	61.44	6.09	0.00	0.00	0.00	1.63	1.56
	REPORTING PINELLAS COUNTY PERMITS			**88.77**								**61.41**	**1,057,634**	**58.06**	**18.70**	**0.00**	**0.17**	**0.00**	**2.82**	**5.69**
POLK	341	CITY OF BARTOW	Y	2.34	62.47	30.60	0.00	4.06	0.00	0.00	2.76	1.46	21,395	68.29	0.72	0.00	0.09	0.00	0.00	0.06
POLK	645	CITY OF FORT MEADE	Y	0.54	68.00	32.00	0.00	0.00	0.00	0.00	0.00	0.37	5,659	65.39	0.17	0.00	0.00	0.00	0.00	0.00
POLK	1616	LAKE REGION MOBILE HOME OWNERS INC	N	0.10	98.00	1.00	0.00	0.00	0.00	0.00	1.00	0.09	666	139.79	0.00	0.00	0.00	0.00	0.00	0.00
POLK	1625	FOUR LAKES GOLF CLUB LTD	Y	0.42	62.00	0.00	0.00	0.00	38.00	0.01	0.01	0.26	1,494	173.88	0.00	0.00	0.00	0.16	0.00	0.00
POLK	2332	TOWN OF LAKE HAMILTON	Y	0.22	84.71	14.00	0.00	0.00	0.00	0.30	1.00	0.19	1,712	108.17	0.03	0.00	0.00	0.00	0.00	0.00
POLK	3415	ORCHID SPRINGS DEVELOPMENT CORP	Y	0.07	96.88	3.12	0.00	0.00	0.00	0.00	0.00	0.07	910	75.55	0.00	0.00	0.00	0.00	0.00	0.00

2011 ESTIMATED WATER USE REPORT

TABLE A-2. 2011 PUBLIC SUPPLY ANNUAL REPORT TOTAL USE AND RESIDENTIAL PER CAPITA

County	Water Use Permit Number	Permittee Name(s)	PSAR Rec. Y/N	Gross Use (mgd) (1)	% RES (2)	% I/C (3)	% AG (4)	% R/A (5)	% GC (6)	% F&O (7)	% WL (8)	Resident. Use (mgd) (9)	Population Served (Funct.) (10)	Resident. Per Capita (11)	I/C Use (mgd) (12)	AG Use (mgd) (13)	R/A Use (mgd) (14)	GC Use (mgd) (15)	F & O Use (mgd) (16)	WL Use (mgd) (17)
POLK	4005	CROOKED LAKE PARK WATER COMPANY	Y	0.23	65.28	31.62	0.00	0.00	0.00	1.53	1.89	0.15	2,544	58.72	0.07	0.00	0.00	0.00	0.00	0.00
POLK	4607	CITY OF WINTER HAVEN	Y	8.45	61.00	18.00	0.00	9.00	0.00	1.00	11.00	5.16	67,066	76.87	1.52	0.00	0.76	0.00	0.08	0.93
POLK	4658	CITY OF LAKE WALES	Y	2.55	68.10	13.70	0.00	1.90	0.00	7.10	9.20	1.74	20,909	83.00	0.35	0.00	0.05	0.00	0.18	0.23
POLK	4912	CITY OF LAKELAND WATER UTILITIES	Y	21.31	66.44	23.25	0.00	2.27	0.05	0.28	7.72	14.16	167,777	84.38	4.95	0.00	0.48	0.01	0.06	1.65
POLK	5251	GRENELEFE RESORT LLC	Y	0.99	12.42	1.80	0.00	24.27	58.14	0.00	3.00	0.12	1,872	65.75	0.02	0.00	0.24	0.58	0.00	0.03
POLK	5750	CITY OF DAVENPORT	Y	0.45	84.72	4.92	0.00	2.61	0.00	0.00	7.53	0.38	4,929	77.14	0.02	0.00	0.01	0.00	0.00	0.03
POLK	5870	CITY OF FROSTPROOF	Y	0.33	52.00	25.00	4.00	1.00	0.00	12.00	6.00	0.17	2,983	57.00	0.08	0.01	0.00	0.00	0.04	0.02
POLK	5893	TOWN OF DUNDEE PUBLIC WORKS DEPT	Y	0.54	54.00	26.30	0.00	4.00	0.00	9.60	6.10	0.29	5,048	57.52	0.14	0.00	0.02	0.00	0.05	0.03
POLK	6124	CITY OF MULBERRY	Y	0.46	86.00	13.00	0.00	0.00	0.00	0.50	0.50	0.39	4,826	81.08	0.06	0.00	0.00	0.00	0.00	0.00
POLK	6174	SADDLEBAG LAKE OWNERS ASSOC INC.	Y	0.08	78.80	0.00	0.00	0.00	0.00	0.00	21.20	0.07	1,340	49.09	0.00	0.00	0.00	0.00	0.00	0.02
POLK	6505	POLK CO BOCC UTIL DIV	Y	2.95	83.41	5.11	0.00	0.00	0.00	2.40	9.08	2.46	30,534	80.63	0.15	0.00	0.00	0.00	0.07	0.27
POLK	6506	POLK CO BOCC UTIL DIV	Y	3.37	92.07	3.73	0.00	0.00	0.00	1.69	2.52	3.11	39,230	79.17	0.13	0.00	0.00	0.00	0.06	0.09
POLK	6507	POLK CO BOCC UTIL DIV	Y	0.95	84.44	7.12	0.00	0.00	0.00	3.09	5.36	0.80	13,779	58.26	0.07	0.00	0.00	0.00	0.03	0.05
POLK	6508	POLK CO BOCC UTIL DIV	Y	0.48	51.09	37.67	0.00	0.00	0.00	5.66	5.57	0.25	4,674	52.66	0.18	0.00	0.00	0.00	0.03	0.03
POLK	6509	POLK CO BOCC UTIL DIV	Y	7.00	81.90	6.39	0.00	0.00	0.00	2.86	8.86	5.74	53,256	107.71	0.45	0.00	0.00	0.00	0.20	0.62
POLK	6624	CITY OF LAKE ALFRED	Y	0.95	95.00	3.00	0.00	1.00	0.00	0.00	1.00	0.90	6,595	137.15	0.03	0.00	0.01	0.00	0.00	0.01
POLK	6920	CITY OF EAGLE LAKE	Y	0.36	93.00	6.00	0.00	1.00	0.00	0.00	0.00	0.34	3,227	104.41	0.02	0.00	0.00	0.00	0.00	0.00
POLK	7119	CITY OF AUBURNDALE	Y	4.47	47.60	31.30	0.00	9.10	0.00	0.01	12.00	2.13	26,073	81.54	1.40	0.00	0.41	0.00	0.00	0.54
POLK	7187	CHC VII LTD CENTURY REALTY FUND	Y	0.39	54.00	0.00	0.00	0.00	0.00	46.00	0.00	0.21	1,694	122.98	0.00	0.00	0.00	0.00	0.18	0.00
POLK	7328	CAREFREE RV CC OF WINTER HAVEN INC	Y	0.13	55.00	0.00	0.00	0.00	44.00	0.00	0.00	0.07	1,058	67.55	0.00	0.00	0.00	0.06	0.00	0.00
POLK	7653	ORANGE HILL/SUGAR CREEK	Y	0.04	93.10	0.00	0.00	0.00	0.00	0.00	6.90	0.03	687	48.99	0.00	0.00	0.00	0.00	0.00	0.00
POLK	7878	AQUA UTILITIES FL INC	Y	0.15	81.82	4.11	0.00	0.00	0.00	0.00	13.11	0.13	2,015	62.53	0.01	0.00	0.00	0.00	0.00	0.02
POLK	8054	POLK CO BOCC UTIL DIV	Y	0.52	63.52	2.35	0.00	0.00	0.00	1.50	32.63	0.33	5,995	54.72	0.01	0.00	0.00	0.00	0.01	0.17
POLK	8344	S V UTILITIES LTD	Y	0.20	99.98	0.00	0.00	0.00	0.00	0.00	0.01	0.20	1,420	140.69	0.00	0.00	0.00	0.00	0.00	0.00
POLK	8468	CITY OF POLK CITY	Y	0.34	94.00	6.00	0.00	0.00	0.00	0.00	0.00	0.32	5,894	54.00	0.02	0.00	0.00	0.00	0.00	0.00

TABLE A-2. 2011 PUBLIC SUPPLY ANNUAL REPORT TOTAL USE AND RESIDENTIAL PER CAPITA

County	Water Use Permit Number	Permittee Name(s)	PSAR Rec. Y/N	Gross Use (mgd) (1)	% RES (2)	% I/C (3)	% AG (4)	% R/A (5)	% GC (6)	% F&O (7)	% WL (8)	Resident. Use (mgd) (9)	Population Served (Funct.) (10)	Resident. Per Capita (11)	I/C Use (mgd) (12)	AG Use (mgd) (13)	R/A Use (mgd) (14)	GC Use (mgd) (15)	F & O Use (mgd) (16)	WL Use (mgd) (17)
POLK	8522	CITY OF HAINES CITY	Y	3.45	92.00	4.79	0.70	0.90	0.00	0.01	1.60	3.17	30,223	104.91	0.17	0.02	0.03	0.00	0.00	0.06
POLK	8753	PLANTATION LANDINGS LTD	Y	0.07	99.67	0.00	0.00	0.00	0.00	0.08	0.25	0.07	719	90.88	0.00	0.00	0.00	0.00	0.00	0.00
POLK	8967	SWEETWATER COMMUNITY INC	Y	0.14	80.00	0.00	0.00	0.00	20.00	0.00	0.00	0.11	720	153.33	0.00	0.00	0.00	0.03	0.00	0.00
POLK	10141	POLK COUNTY BOCC/UTILITIES DIV.	Y	0.00	0.00	NA	NA	NA	NA	NA	NA	0.00	NA	NA	NA	NA	NA	NA	NA	NA
POLK	12800	JORDANS GROVE LLC	Y	0.00	0.00	NA	NA	NA	NA	NA	NA	0.00	0	NA	NA	NA	NA	NA	NA	NA
POLK	12964	ALAFIA PRESERVE LLC, EAGLE RIDGE LLC, DONALDSON KNOLL LLC	Y	0.00	NA	NA	NA	NA	NA	NA	NA	NA	0	NA	NA	NA	NA	NA	NA	NA
POLK	13043	CYPRESS LAKES UTILITIES INC	Y	0.13	100.00	0.00	0.00	0.00	0.00	0.00	0.00	0.13	3,129	42.96	0.00	0.00	0.00	0.00	0.00	0.00
		REPORTING POLK COUNTY PERMITS		**65.15**								**45.54**	**542,052**	**84.02**	**10.77**	**0.04**	**2.12**	**0.83**	**0.99**	**4.86**
SARASOTA	2923	CITY OF NORTH PORT	Y	3.06	67.67	11.50	0.00	0.00	0.00	19.36	1.46	2.07	44,323	46.72	0.35	0.00	0.00	0.00	0.59	0.04
SARASOTA	4318	CITY OF SARSOTA PUBLIC WORKS	Y	6.14	52.33	37.39	0.00	0.00	0.00	0.42	9.86	3.21	77,444	41.51	2.30	0.00	0.00	0.00	0.03	0.61
SARASOTA	4866	ENGLEWOOD WATER DISTRICT	Y	2.67	77.00	13.00	0.00	0.49	0.00	0.00	9.00	2.05	34,413	59.65	0.35	0.00	0.01	0.00	0.00	0.24
SARASOTA	5393	CITY OF VENICE	Y	1.96	69.63	30.37	0.00	0.00	0.00	0.00	0.00	1.37	29,924	45.70	0.60	0.00	0.00	0.00	0.00	0.00
SARASOTA	5807	CAMELOT COMMUNITIES MHP, LLC	Y	0.22	100.00	0.00	0.00	0.00	0.00	0.00	0.00	0.22	1,668	132.53	0.00	0.00	0.00	0.00	0.00	0.00
SARASOTA	7448	ROYALTY RESORT CORPORATION	Y	0.09	100.00	0.00	0.00	0.00	0.00	0.00	0.00	0.09	3,198	28.67	0.00	0.00	0.00	0.00	0.00	0.00
SARASOTA	8836	SARASOTA CO BOCC	Y	16.47	75.02	14.86	0.00	0.00	0.00	0.16	9.96	12.36	209,043	59.12	2.45	0.00	0.00	0.00	0.03	1.64
SARASOTA	9638	PALMER ENTERPRISES	Y	0.00	0.00	0.00	0.00	0.00	0.00	0.00	0.00	0.00	0	NA	0.00	0.00	0.00	0.00	0.00	0.00
		REPORTING SARASOTA COUNTY PERMITS		**30.62**								**21.38**	**400,013**	**53.44**	**6.04**	**0.00**	**0.01**	**0.00**	**0.64**	**2.53**
SUMTER	1368	LAKE PANASOFFKEE WATER ASSOC INC	Y	0.24	87.60	12.40	0.00	0.00	0.00	0.00	0.00	0.21	3,724	57.21	0.03	0.00	0.00	0.00	0.00	0.00
SUMTER	2622	CONTINENTAL COUNTRY CLUB RD INC	Y	0.42	38.12	3.72	0.03	0.38	53.71	0.00	4.05	0.16	1,640	97.86	0.02	0.00	0.00	0.23	0.00	0.02

2011 ESTIMATED WATER USE REPORT

TABLE A-2. 2011 PUBLIC SUPPLY ANNUAL REPORT TOTAL USE AND RESIDENTIAL PER CAPITA

County	Water Use Permit Number	Permittee Name(s)	PSAR Rec. Y/N	Gross Use (mgd) (1)	% RES (2)	% I/C (3)	% AG (4)	% R/A (5)	% GC (6)	% F&O (7)	% WL (8)	Resident. Use (mgd) (9)	Population Served (Funct.) (10)	Resident. Per Capita (11)	I/C Use (mgd) (12)	AG Use (mgd) (13)	R/A Use (mgd) (14)	GC Use (mgd) (15)	F & O Use (mgd) (16)	WL Use (mgd) (17)
SUMTER	6519	CITY OF BUSHNELL	Y	0.36	26.00	58.50	0.00	0.00	0.00	5.50	10.00	0.09	2,644	35.87	0.21	0.00	0.00	0.00	0.02	0.04
SUMTER	7185	CITY OF WEBSTER	Y	0.09	57.00	25.00	0.00	0.00	0.00	13.50	4.50	0.05	1,035	47.91	0.02	0.00	0.00	0.00	0.01	0.00
SUMTER	7799	CEDAR ACRES, INC.	N	0.01	86.00	8.00	0.00	0.00	0.00	1.00	5.00	0.01	729	7.08	0.00	0.00	0.00	0.00	0.00	0.00
SUMTER	8135	CITY OF WILDWOOD CITY MNG	Y	2.05	22.80	66.30	0.00	3.10	0.00	4.20	3.70	0.47	15,269	30.57	1.36	0.00	0.06	0.00	0.09	0.08
SUMTER	13005	VILLAGE CENTER CDD	Y	17.70	74.20	2.48	0.00	14.97	0.00	1.93	6.42	13.13	59,588	220.40	0.44	0.00	2.65	0.00	0.34	1.14
SUMTER	13123	MADISON FLORIDA GRANDE, LLC	N	0.02	100.00	0.00	0.00	0.00	0.00	0.00	0.00	0.02	NA	NA	0.00	0.00	0.00	0.00	0.00	0.00
	REPORTING SUMTER COUNTY PERMITS			**20.89**								**11.70**	**84,629**	**138.24**	**2.00**	**0.00**	**2.22**	**0.23**	**0.40**	**1.06**
DISTRICT TOTALS & AVERAGES FOR REPORTING PERMITS				**479.48**								**335.66**	**4,723,874**	**71.06**	**84.77**	**0.08**	**8.40**	**1.09**	**15.22**	**35.55**

NOTES:

(GPCD) GALLONS PER CAPITA PER DAY

(MGD) MILLION GALLONS PER DAY

PSAR RECEIVED Public Supply Annual Report was received.

2011 ESTIMATED WATER USE REPORT

PSAR NOT RECEIVED	Public Supply Annual Report was not received. Withdrawal amount was metered and gpd was calculated from the District Database. Population served is based on 2010 dwelling units (if available) or 2010 Census households.

The totals for Gross Use, Population Served, and Gross Per Capita listed in Table A-2 will not match those listed in Table A-1. This is because not all of the permittees are listed in Table A-2, either they have never submitted Part B of the PSAR form, or they only export water wholesale to other public supply utilities.

(1) Gross Use is taken directly from Table A-1, column 10, and represents the total amount of water withdrawn plus imports minus exports and treatment loss.

(2) Percent of water supplied that is used for residential purposes only.

(3) Percent of water supplied that is used for industrial/commercial purposes only.

(4) Percent of water supplied that is used for agricultural purposes only.

(5) Percent of water supplied that is used for recreational/aesthetic purposes only.

(6) Percent of water supplied that is used for Golf Course irrigation only.

(7) Percent of water supplied that is used for fire fighting, line flushing, and other accountable (F&O) purposes only.

(8) Percent of water supplied that is considered lost or unaccounted for due to system leaks, illegal connections, etc.

(9) Residential Use = (Gross Use) X (% Residential). This number represents the total amount of water that is used for residential purposes only.

(10) Population Served is taken directly from Table A-1, column 11, and represents the served population for the permittee listed.

(11) (Residential per capita = (residential water use) / (population served). This number represents the average quantity of water used per person per day for residential ses only.

(12) I/C Use (Industrial/Commercial Water Use) = (Gross Use) X (% I/C). This number represents the amount of Public Supply water that is used for Industrial/Commercial purposes only.

(13) AG Use (Agriculture Use) = (Gross Use) X (% AG). This number represents the amount of Public Supply water that is used for Agriculture purposes only.

(14) REC/AES Use (Recreational/Aesthetic Use) = (Gross Use) X (% REC/AES). This number represents the amount of Public Supply water that is used for Recreational purposes only.

(15) GC Use (Golf Course Use) = (Gross Use) X (% GC). This number represents the amount of Public Supply water that is used for Golf Course purposes only.

(16) F & O Use (Fire and Other) = (Gross Use) X (% F&O). This number represents the amont of Public Supply Water that is used for Fire Supply and Other purposes only.

(17) WL (Water Loss) = (Gross Use) X (% WL). This number represents the amount of water that is lost or unaccounted for each day by the permittee listed.

2011 ESTIMATED WATER USE REPORT

Table A-3. This table shows the transfers of water among and between public supply permittees in the District as well as to communities outside of the District. The chart is organized by county into which water is imported. The quantity imported is given, and the identity of the exporter in the same county is read across the chart. Note, there are cross-county transfers, so individual permittees will be listed more than once if appropriate. If the importing community did not need a wholesale water use permit, the Importing WUP number is shown as "NA".

TABLE A-3. 2011 PUBLIC SUPPLY ANNUAL REPORT PERMIT TO PERMIT WATER TRANSFERS

Import Details (Destinations)				Export Details (Sources)			
Importing County	Importing WUP #	Importer Permittee Name	Imported Quantity (mgd)	Exporting County	Exporting WUP #	Exporter Permittee Name	Exported Quantity (mgd)
Charlotte	718	Gasparilla Island	0.034	Charlotte	7104	Charlotte County	0.034
Charlotte	1512	Charlotte Harbor Water Assoc.	0.000	Charlotte	7104	Charlotte County	0.000
Charlotte	7104	Charlotte County	9.964	Desoto	10420	PRMRWSA - DeSoto Portion	9.964
Charlotte	NA	El Jobean Water Assoc.	0.018	Charlotte	7104	Charlotte County	0.018
Charlotte	NA	Riverwood Development Inc	0.111	Charlotte	7104	Charlotte County	0.111
Charlotte	NA	Encore Super Park Port Charlotte	0.021	Charlotte	7104	Charlotte County	0.021
Total Charlotte County Imports:			**10.148**	**Total Exports To Charlotte County**			**10.148**
Citrus	NA	Forest Hills	0.016	Citrus	7121	Citrus Co/WRWSA - Charles A. Black	0.016
Citrus	20230	Ozello Water Association	0.464	Citrus	7121	Citrus Co/WRWSA - Charles A. Black	0.464
Total Citrus County Imports:			**0.480**	**Total Exports To Citrus County**			**0.480**
DeSoto	6841	DeSoto County Utilties	0.607	DeSoto	10420	PRMRWSA - DeSoto Portion	0.607
DeSoto	10420	PRMRWSA - DeSoto Portion	0.013	Charlotte	4866	Englewood Water Dist.	0.013
Total Desoto County Imports:			**0.620**	**Total Exports To Desoto County**			**0.620**
Hardee	13026	Hardee County BOCC	0.040	Hardee	4461	City of Wauchula	0.040
Total Hardee County Imports:			**0.040**	**Total Exports To Hardee County**			**0.040**
Hillsborough	1776	Plant City	0.005	Polk	4912	City of Lakeland	0.005
Hillsborough	2062	City of Tampa	3.477	Hillsborough	11771	Tampa Bay Water Consolidated	3.477
Hillsborough	11771	Tampa Bay Water Consolidated	1.096	Hillsborough	2062	City of Tampa	1.096
Hillsborough	11771	Tampa Bay Water Consolidated	0.183	Hillsborough	6312	Tampa Bay Water / Eagles	0.183
Hillsborough	11771	Tampa Bay Water Consolidated	4.192	Hillsborough	11732	Tampa Bay Water / Brandon Urban WF	4.192
Hillsborough	11771	Tampa Bay Water Consolidated	7.186	Hillsborough	11794	Tampa Bay Water / Alafia River	7.186

TABLE A-3. 2011 PUBLIC SUPPLY ANNUAL REPORT PERMIT TO PERMIT WATER TRANSFERS

Import Details (Destinations)				Export Details (Sources)			
Importing County	Importing WUP #	Importer Permittee Name	Imported Quantity (mgd)	Exporting County	Exporting WUP #	Exporter Permittee Name	Exported Quantity (mgd)
Hillsborough	11771	Tampa Bay Water Consolidated	43.680	Hillsborough	11796	Tampa Bay Water / Bypass Canal	43.680
Hillsborough	11771	Tampa Bay Water Consolidated	3.712	Hillsborough	11796	Desalination Effluent	3.712
Hillsborough	12994	Pebble Creek Utilities	0.424	Hillsborough	2062	City of Tampa	0.424
Hillsborough	20141	Hillsborough County	0.784	Hillsborough	2062	City of Tampa	0.784
Hillsborough	20141	Hillsborough County	0.041	Hillsborough	1776	Plant City	0.041
Hillsborough	20141	Hillsborough County	22.225	Hillsborough	4352	Tampa Bay Water / Hills. Co. South. Central	22.225
Hillsborough	20141	Hillsborough County	28.723	Hillsborough	11771	Tampa Bay Water Consolidated	28.723
Total Hillsborough County Imports:			**115.726**	**Total Exports To Hillsborough County**			**115.726**
Manatee	5387	Manatee County	0.924	Manatee	7345	Mosaic / Manatee County	0.924
Manatee	5387	Manatee County	12.748	Manatee	7471	Manatee County / East Wellfield	12.748
Manatee	5387	Manatee County	0.013	Manatee	6392	City of Bradenton	0.013
Manatee	6392	City of Bradenton	0.192	Manatee	5387	Manatee County	0.192
Manatee	7345	Mosaic / Manatee County	1.088	Manatee	5387	ASR System	1.088
Manatee	10963	Longboat Key	1.658	Manatee	5387	Manatee County	1.658
Manatee	12443	City of Palmetto	1.265	Manatee	5387	Manatee County	1.265
Total Manatee County Imports:			**17.888**	**Total Exports To Manatee County**			**17.888**
Pasco	279	Jasmine Lakes	0.000	Pasco	11863	Pasco County Utilities	0.000
Pasco	3182	FGUA / Seven Springs Water	0.199	Pasco	11863	Pasco County Utilities	0.199
Pasco	3677	Colonial Manor	0.094	Pasco	11863	Pasco County Utilities	0.094
Pasco	3677	FGUA / Colonial Manor	0.089	Pasco	11863	Pasco County Utilities	0.089
Pasco	4734	City of New Port Richey	4.406	Pasco	11771	Tampa Bay Water Consolidated	4.406
Pasco	7745	Virginia City	0.000	Pasco	11863	Pasco County Utilities	0.000
Pasco	8417	FGUA/ Aloha Gardens	0.286	Pasco	11863	Pasco County Utilities	0.286
Pasco	11771	Tampa Bay Water Consolidated	1.199	Pasco	4734	City of New Port Richey	1.199
Pasco	11863	Pasco County Utilities	23.601	Pasco	11771	Tampa Bay Water Consolidated	23.601
Pasco	NA	Orchid Lake	0.017	Pasco	11863	Pasco County Utilities	0.017

TABLE A-3. 2011 PUBLIC SUPPLY ANNUAL REPORT PERMIT TO PERMIT WATER TRANSFERS

Import Details (Destinations)				Export Details (Sources)			
Importing County	Importing WUP #	Importer Permittee Name	Imported Quantity (mgd)	Exporting County	Exporting WUP #	Exporter Permittee Name	Exported Quantity (mgd)
Pasco	540	Aqua Utilities	0.143	Pasco	11863	Pasco County Utilities	0.143
Pasco	N/A	Aripeka West	0.007	Pasco	11863	Pasco County Utilities	0.007
Pasco	8417	FGUA Interconnect	0.012	Pasco	11863	Pasco County Utilities	0.012
Pasco	N/A	Shalimar	0.015	Pasco	11863	Pasco County Utilities	0.015
Pasco	N/A	Silver Fox Utilities	0.010	Pasco	11863	Pasco County Utilities	0.010
Pasco	N/A	Tropical Acres	0.022	Pasco	11863	Pasco County Utilities	0.022
Total Pasco County Imports:			**30.100**	**Total Exports To Manatee County**			**30.100**
Pinellas	742	City of Tarpon Springs	1.733	Pinellas	20142	Pinellas County Utilities	1.733
Pinellas	2319	Holiday Utilities/Fgua	0.042	Pinellas	742	City of Tarpon Springs	0.042
Pinellas	2981	City of Clearwater	6.371	Pinellas	20142	Pinellas County Utilities	6.371
Pinellas	7692	Town of Belleair	0.0001	Pinellas	20142	Pinellas County Utilities	0.0001
Pinellas	10795	City of Gulfport	0.975	Pinellas	20143	City of St. Petersburg	0.975
Pinellas	10350	Utilities Of Florida/Lake Tarpon MHP	0.0003	Pinellas	20142	Pinellas County Utilities	0.0003
Pinellas	11218	City of Oldsmar	1.364	Pinellas	20142	Pinellas County Utilities	1.364
Pinellas	11245	City of Safety Harbor	1.347	Pinellas	20142	Pinellas County Utilities	1.347
Pinellas	12351	City of Pinellas Park	4.268	Pinellas	20142	Pinellas County Utilities	4.268
Pinellas	12351	City of Pinellas Park	0.011	Pinellas	20143	City of St. Petersburg	0.011
Pinellas	20142	Pinellas County Utilities	0.240	Pinellas	20143	City of St. Petersburg	0.240
Pinellas	20142	Pinellas County Utilities	52.965	Pinellas	11771	Tampa Bay Water Consolidated	52.965
Pinellas	20143	City of St. Petersburg	27.714	Pinellas	11771	Tampa Bay Water Consolidated	27.714
Total Pinellas County Imports:			**97.032**	**Total Exports To Pinellas County**			**97.032**
Polk	3415	Orchid Springs Development Corp	0.002	Polk	4607	City of Winter Haven	0.002
Polk	8344	Skyview Utilities	0.167	Polk	4912	City of Lakeland	0.167
Polk	7878	Aquasource Utilities	0.092	Polk	4912	City of Lakeland	0.092
Polk	6505	Polk County Utilities - NWRUSA	0.192	Polk	4912	City of Lakeland	0.192
Polk	6506	Polk County Utilities - SWRUSA	0.052	Polk	4912	City of Lakeland	0.052
Polk	7119	City of Auburndale	0.000	Polk	4912	City of Lakeland	0.000

TABLE A-3. 2011 PUBLIC SUPPLY ANNUAL REPORT PERMIT TO PERMIT WATER TRANSFERS

Import Details (Destinations)				Export Details (Sources)			
Importing County	Importing WUP #	Importer Permittee Name	Imported Quantity (mgd)	Exporting County	Exporting WUP #	Exporter Permittee Name	Exported Quantity (mgd)
Polk	6508	Polk County Utilities - SERUSA	0.001	Polk	6624	City of Lake Alfred	0.001
Polk	6509	Polk County Utilities - NERUSA	1.158	Osceola[2]	49-00103-W	Toho Water Authority	1.158
Polk	6509	Polk County Utilities - NERUSA	1.049	Polk [2]	53-00126-W	Polk Co. Utilities, Oak Hill Estates	1.049
Polk	6509	Polk County Utilities - NERUSA	0.020	Polk[2]	53-00126-W	Polk County Utilities - Oak Hill Estates	0.020
Polk	6509	Polk County Utilities - NERUSA	0.021	Polk[2]	53-00126-W	Polk County Utilities - Oak Hill Estates	0.021
Polk	6509	Polk County Utilities - NERUSA	0.417	Polk[2]	53-00126-W	Polk County Utilities - Oak Hill Estates	0.417
Polk	6509	Polk County Utilities - NERUSA	0.042	Polk[2]	53-00126-W	Polk County Utilities - Oak Hill Estates	0.042
Polk	8054	Polk County Utilities - ERUSA	0.000	Polk	4658	City of Lake Wales	0.000
Total Polk County Imports:			**3.214**	**Total Exports To Polk County**			**0.506**
Sarasota	2923	City of Northport	1.032	DeSoto	10420	PRMRWSA - DeSoto Portion	1.032
Sarasota	8836	Sarasota County	4.719	Manatee	5387	Manatee County	4.719
Sarasota	8836	Sarasota County	11.319	DeSoto	10420	PRMRWSA - DeSoto Portion	11.319
Sarasota[1]	6583035	Aqua Utilities (SFWMD)	0.785	Sarasota	8836	Sarasota County	0.785
Sarasota[1]	6588003	Southgate (SFWMD)	0.823	Sarasota	8836	Sarasota County	0.823
Total Sarasota County Imports:			**17.069**	**Total Exports To Sarasota County**			**18.678**
Total District Imports:			**292.318**	**Total District Exports:**			**291.218**

Data Source: Public Supply Annual Reports, 2011

[1] Imports by utilities in the South Florida Water Management District are not included in the District totals.

[2] Exports from utilities in the South Florida Water Management District are not included in the District totals.

TABLE A-4. 2011 METERED + ESTIMATED PUBLIC SUPPLY MONTHLY AVERAGE PUMPAGE (MGD/MONTH) BY COUNTY

County	Jan	Feb	Mar	Apr	May	Jun	Jul	Aug	Sep	Oct	Nov	Dec
*Charlotte	6.617	7.077	7.306	7.763	7.195	5.970	5.457	5.770	5.673	8.532	9.776	7.777
Citrus	12.238	13.191	16.237	17.079	18.896	18.678	15.465	14.697	14.465	14.895	14.152	13.398
Desoto	15.781	14.371	3.558	38.433	1.916	0.827	75.977	85.869	61.827	35.241	36.253	9.418
Hardee	2.216	1.069	1.090	1.207	1.192	1.264	1.030	0.986	1.074	1.062	1.160	1.239
Hernando	16.414	17.853	20.394	22.166	25.453	24.811	21.031	19.730	21.155	20.620	20.367	19.247
*Highlands	7.449	7.743	7.874	7.734	7.935	7.409	6.683	6.604	7.095	6.808	7.366	7.055
Hillsborough	121.514	139.167	132.347	255.606	126.322	139.280	147.399	121.573	117.232	128.523	119.209	113.099
*Lake	0.000	0.000	0.000	0.000	0.000	0.000	0.000	0.000	0.000	0.000	0.000	0.000
*Levy	0.758	0.777	0.727	0.741	0.816	0.826	0.675	0.686	0.685	0.585	0.529	0.847
Manatee	39.196	37.367	38.767	34.082	40.935	36.839	36.366	38.100	45.083	49.565	44.663	37.805
*Marion	7.723	8.677	10.945	12.743	13.880	15.167	10.220	10.435	11.283	9.487	9.080	8.495
Pasco	83.655	80.497	86.932	90.680	111.193	116.769	94.725	89.343	98.320	89.830	87.825	83.564
Pinellas	11.154	11.045	12.049	12.194	11.534	12.584	5.723	13.724	15.843	9.042	11.737	10.908
*Polk	56.573	61.598	69.660	73.978	76.169	75.174	63.598	59.883	59.814	58.628	61.752	61.140
Sarasota	19.110	21.916	21.487	23.379	20.486	21.465	17.183	19.306	18.535	20.266	20.423	18.481
Sumter	11.237	11.933	17.594	15.293	27.467	24.740	13.722	12.730	14.953	18.063	20.252	15.012
District Total	411.635	434.281	446.967	613.078	491.389	501.803	515.254	499.436	493.037	471.147	464.544	407.485
Groundwater	281.310	286.513	315.368	331.882	380.966	373.783	301.672	306.183	325.273	310.142	316.820	292.074
Surface Water	130.325	147.768	131.599	281.196	110.423	128.020	213.582	193.253	167.764	161.005	147.724	115.411

* Data is only from the portion of the county within the District
Data source: Estimated Water Use Tables derived from the WMIS WUP database, 2011.

Table A-5. Metered and Estimated Recreation/Aesthetic WUPs, Withdrawals and Permitted Use (mgd), 2011

County	WUP Number	Permittee	Use Code[1]	Source [2]	Annual Average Pumpage[3]	Total Permitted Annual Average Quantity	Permitted Quantity Attributed to R/A Use Category[4]	M/E [5]
Charlotte	3523	David Emmons	R250	G	0.049	0.256	0.256	M
Charlotte	3656	Maple Leaf Estates Home Owners Corp	R240	S	0.023	0.369	0.369	M
Charlotte	6709	Port Charlotte Golf Course LLC	R250	S	0.009	0.060	0.060	M
Charlotte	7602	St. Andrews South Golf Club, Inc	R250	G	0.072	0.144	0.144	M
Charlotte	7815	Deep Creek Golf Inc	R250	G	0.064	0.195	0.195	M
Charlotte	9223	Linda Milton	R250	G	0.030	0.145	0.145	M
Charlotte	9223	Linda Milton	R250	S	0.000	0.145	0.145	M
Charlotte	9335	Rotonda Golf Partners LLC	R250	S	0.000	0.190	0.190	M
Charlotte	10169	Centex Homes, Inc & Riverwood Golf Club, LLC	R250	S	0.452	0.462	0.462	M
Charlotte	10890	Coral Creek Burnt Store LLC & Charlotte Orange Grove LLC	R240	G	0.000	0.200	0.200	M
Charlotte	10932	Rotonda Golf Partners LLC	R250	S	0.000	0.290	0.290	M
Charlotte	11687	Rotonda Golf Partners Ii LLC	R250	S	0.015	0.078	0.078	M
Charlotte	11688	Rotonda Golf Partners Ii LLC	R250	S	0.000	0.078	0.078	M
Charlotte	11979	Community Blue Heron Pines Joint Venture	R250	G	0.004	0.094	0.094	M
Charlotte	11979	Community Blue Heron Pines Joint Venture	R250	S	0.015	0.094	0.094	M
Charlotte	11997	CCC Dr LLC	R250	S	0.019	0.184	0.184	M
Charlotte	12335	Rotonda Golf Partners LP	R250	S	0.055	0.234	0.234	M
Charlotte	12543	Charlotte Co BOCC Attn Parks & Recreation Dept	R245	G	0.052	0.088	0.088	M
Charlotte	12907	Stephan Kohlmeier	R240	G	0.045	0.092	0.092	M
Charlotte	12969	Rotonda Golf Partners LLC	R250	S	0.082	0.129	0.129	M
Charlotte	6426	Lemon Bay Golf Club Inc	R250	S	0.064	0.183	0.183	E
Charlotte	6569	Kent C. & Nora Lynette Connell	R250	G	0.000	0.136	0.136	E
Charlotte	8477	Charlotte County Public Works Department	R245	G	0.021	0.032	0.032	E
Charlotte	9066	Klas Etcetera LLC	R250	G	0.139	0.200	0.200	E
Charlotte	9613	Punta Gorda of Charlotte County LLC	R240	G	0.007	0.018	0.018	E
Charlotte	9613	Punta Gorda of Charlotte County LLC	R240	S	0.005	0.018	0.018	E
Charlotte	9798	Rotonda Golf Partners LLC	R250	S	0.002	0.003	0.003	E
Charlotte	10006	Seminole Lakes Inc	R250	G	0.000	0.130	0.130	E
Charlotte	10006	Seminole Lakes Inc	R250	S	0.045	0.130	0.130	E
Charlotte	10167	Restlawn Memorial Park & Mausoleum	R230	G	0.007	0.011	0.011	E
Charlotte	10481	Wildflower Country Club	R250	S	0.036	0.082	0.082	E
Charlotte	11462	Edison Community College	R240	G	0.022	0.063	0.063	E
Charlotte	11462	Edison Community College	R240	S	0.000	0.063	0.063	E
Charlotte	11701	Duffy'S Golf Center Inc	R250	S	0.027	0.062	0.062	E

Table A-5. Metered and Estimated Recreation/Aesthetic WUPs, Withdrawals and Permitted Use (mgd), 2011

County	WUP Number	Permittee	Use Code[1]	Source [2]	Annual Average Pumpage[3]	Total Permitted Annual Average Quantity	Permitted Quantity Attributed to R/A Use Category[4]	M/E [5]
Charlotte	11792	Charlotte County School Board	R245	G	0.007	0.020	0.020	E
Charlotte	12019	KB Home Fort Myer LLC	R240	S	0.014	0.021	0.021	E
Charlotte	12285	South Port Square LLC c/o Horizon Bay Retirement Living	R240	G	0.030	0.047	0.047	E
Charlotte	12337	Rotonda Golf Partners LLC	R250	S	0.085	0.129	0.123	E
Charlotte	12586	Tern Bay CDD	R250	G	0.068	0.445	0.445	E
Charlotte	12586	Tern Bay CDD	R250	S	0.120	0.445	0.445	E
Charlotte	12848	Florida Power & Light Co	R240	G	0.011	0.017	0.017	E
Charlotte	12984	Charlotte County BOCC Environmental Services Department	R240	G	0.008	0.012	0.012	E
Charlotte	13110	SWw Florida Land Fifteen LLC	R240	G	0.000	0.085	0.085	E
Charlotte	13317	Calusa Creek Master Assoc Inc	R240	G	0.026	0.040	0.040	E
Charlotte County Totals					**0.986** **0.744** **1.730**	**Metered, mgd** **Estimated , mgd** **Total, mgd**		
Citrus	419	City of Inverness	R245	G	0.018	1.535	0.025	M
Citrus	2851	Seven Rivers Golf & Country Club Inc	R250	G	0.175	0.214	0.214	M
Citrus	2851	Seven Rivers Golf & Country Club Inc	R250	S	0.000	0.214	0.214	M
Citrus	3228	Citrus Hills Investment Prop Inc	R250	G	0.357	0.614	0.614	M
Citrus	3673	Suntacc & Company, Inc.	R250	G	0.417	0.456	0.456	M
Citrus	7805	Hampton Hills Partnership	R250	G	1.142	1.229	1.229	M
Citrus	8785	Escalante-Black Diamond Golf Club LLC	R250	G	0.951	0.557	0.557	M
Citrus	8785	Escalante-Black Diamond Golf Club LLC	R250	S	0.212	0.557	0.557	M
Citrus	8970	Scout Plantation Owner LLC	R250	G	0.074	0.400	0.400	M
Citrus	8970	Scout Plantation Owner LLC	R250	S	0.234	0.400	0.400	M
Citrus	8997	Inverness Golf & Country Club	R250	G	0.232	0.254	0.254	M
Citrus	9574	Twisted Oaks Golf Course LLC	R250	G	0.264	0.322	0.322	M
Citrus	9964	Pine Ridge Community Golf and Country Club, LLC	R250	G	0.155	0.224	0.224	M
Citrus	10260	Brassboys Enterprises, Inc.; Dba Citrus Springs Golf & CC	R250	G	0.177	0.222	0.222	M
Citrus	10404	Flovicc & Company, Inc.	R250	G	0.230	0.261	0.261	M
Citrus	13103	Deltona Corporation	R250	G	0.277	0.279	0.279	M
Citrus	872	Inverness Village Condominium Association	R320	G	0.003	0.036	0.004	E
Citrus	1928	Brassboys Enterprises Inc	R250	G	0.093	0.133	0.133	E
Citrus	3467	Gibraltar Mausoleum Of Florida	R230	G	0.029	0.045	0.045	E
Citrus	4368	Citrus County School Board / Attn: Michael Billings	R240	G	0.039	0.087	0.078	E
Citrus	4853	City Of Crystal River	R230	G	0.009	0.015	0.015	E

Table A-5. Metered and Estimated Recreation/Aesthetic WUPs, Withdrawals and Permitted Use (mgd), 2011

County	WUP Number	Permittee	Use Code[1]	Source [2]	Annual Average Pumpage[3]	Total Permitted Annual Average Quantity	Permitted Quantity Attributed to R/A Use Category[4]	M/E [5]
Citrus	6291	Citrus County Water Resources De c/o Robert Knight Director	R240	G	0.000	0.052	0.000	E
Citrus	7662	Champs Software Inc	R212	G	0.003	0.031	0.009	E
Citrus	7662	Champs Software Inc	R212	S	0.000	0.031	0.009	E
Citrus	8562	Gulf To Lakes Associates Ltd	R240	G	0.023	0.036	0.036	E
Citrus	8627	Charles D. Tuttle	R250	G	0.018	0.030	0.028	E
Citrus	8758	Diocese Of St Petersburg	R240	G	0.009	0.014	0.014	E
Citrus	8874	GTE Federal Credit Union/Stephen A Foster	R240	G	0.001	0.002	0.001	E
Citrus	8894	CMC Real Estate Program 1988-1	R240	G	0.003	0.005	0.005	E
Citrus	10370	Beverly Hills Memorial Gardens, Inc. ATTN: SCI Management, LP	R240	G	0.031	0.048	0.048	E
Citrus	10544	Ruth B. Hooper	R240	G	0.003	0.005	0.005	E
Citrus	10937	Gulf To Lakes Associates Ltd	R250	G	0.000	0.073	0.073	E
Citrus	11931	Citrus Hills Investment Prop Inc	R240	G	0.021	0.033	0.033	E
Citrus	12059	Moorings At Point O Woods HOA & Gary F Queen Trustee-	R240	G	0.000	0.028	0.028	E
Citrus	12059	Moorings At Point O Woods HOA & Gary F Queen Trustee-	R240	S	0.005	0.028	0.028	E
Citrus	12390	Greenbrier Two Condominium Owners Assoc	R240	G	0.017	0.027	0.027	E
Citrus	12506	Ellie Schiller & FDEP Office Of Greenways & Trails	R240	G	0.000	0.004	0.002	E
Citrus	12633	Randy & Sara Wirkus	R250	G	0.029	0.067	0.067	E
Citrus County Totals					**4.915** **0.336** **5.251**	**Metered, mgd** **Estimated , mgd** **Total, mgd**		
DeSoto	2746	Sunnybreeze Palms Golf Course Bill Baker	R250	G	0.115	0.333	0.333	M
DeSoto	6697	Kingsway Club	R250	G	0.000	0.039	0.039	M
DeSoto	2230	Ft Ogden Ten LLC	R240	G	0.003	0.004	0.004	E
DeSoto	3318	Cross Creek Of Arcadia LLC	R310	G	0.027	0.060	0.059	E
DeSoto	5928	School Board Of Desoto Co	R245	G	0.004	0.007	0.007	E
DeSoto	6458	School Board Of Desoto Co	R240	G	0.019	0.077	0.042	E
DeSoto	9105	Jerry Cordes	R250	G	0.033	0.076	0.076	E
DeSoto	9429	River Oaks Rv Inc	R240	G	0.020	0.032	0.032	E
DeSoto	10200	Oak Stone LLC	R240	G	0.000	0.477	0.477	E
DeSoto	10200	Oak Stone LLC	R240	S	0.000	0.477	0.477	E
DeSoto	12569	Parker DeSoto, LLC	R240	G	0.000	0.259	0.259	E
DeSoto	12569	Parker DeSoto, LLC	R240	S	0.090	0.259	0.259	E

Table A-5. Metered and Estimated Recreation/Aesthetic WUPs, Withdrawals and Permitted Use (mgd), 2011

County	WUP Number	Permittee	Use Code[1]	Source [2]	Annual Average Pumpage[3]	Total Permitted Annual Average Quantity	Permitted Quantity Attributed to R/A Use Category[4]	M/E [5]
DeSoto	13223	Tara Preserve CDD	R240	G	0.044	0.068	0.068	E
DeSoto County Totals					**0.115**	**Metered, mgd**		
					0.240	**Estimated , mgd**		
					0.355	**Total, mgd**		
Hardee	1672	Adrian R Chapman	R240	G	0.004	0.175	0.004	M
Hardee	2715	Mosaic Fertilizer LLC and South Fort Meade Partnership LP	R250	G	0.143	5.097	0.475	M
Hardee	2715	Mosaic Fertilizer LLC and South Fort Meade Partnership LP	R250	S	0.032	5.097	0.475	M
Hardee	11858	FINR II INC	R240	G	0.000	0.431	0.009	M
Hardee	6471	Torrey Oaks Golf Course Inc	R250	G	0.057	0.089	0.089	E
Hardee	6850	First Baptist Church Of Wauchula	R240	G	0.003	0.005	0.005	E
Hardee	7073	Bouldin Holdings 2 Inc	R240	G	0.004	0.006	0.006	E
Hardee	7946	Irdia Raj & Angela Desai &	R240	G	0.000	0.003	0.001	E
Hardee	8746	Winn-Dixie Stores Inc	R240	G	0.003	0.004	0.004	E
Hardee	11236	John Paul & Phyllis A Barker	R250	G	0.006	0.009	0.009	E
Hardee	11357	Hardee Co Dept Of Public Works	R290	G	0.004	0.006	0.006	E
Hardee	12055	THE BLUFFS GOLF COURSE ,INC.	R250	G	0.044	0.069	0.069	E
Hardee	12529	South Florida Community College	R240	G	0.001	0.035	0.002	E
Hardee	13368	Russell & Stephanie R Adams &	R320	S	0.000	0.024	0.024	E
Hardee County Totals					**0.179** **0.122** **0.301**	**Metered, mgd** **Estimated , mgd** **Total, mgd**		
Hernando	368	TCGC, LLC	R250	G	0.050	0.061	0.061	M
Hernando	2982	Brookridge Country Club	R240	G	0.260	0.281	0.281	M
Hernando	3726	High Point Golf Club, Inc.	R250	G	0.122	0.149	0.149	M
Hernando	4893	Weekie Wachee Springs	R310	G	0.037	0.132	0.132	M
Hernando	6592	Lemkco Florida Inc	R250	G	0.214	0.409	0.409	M
Hernando	6873	Brooksville Golf & Country Club	R250	G	0.201	0.206	0.206	M
Hernando	7852	Ridge Manor Oaks LLC	R250	G	0.142	0.265	0.265	M
Hernando	8124	Oak Hills Golf Course	R250	G	0.611	0.300	0.300	M
Hernando	8639	Timber Pines Community Assoc Inc	R240	G	0.022	0.020	0.020	M
Hernando	8833	Seville LLC	R250	G	0.321	0.307	0.307	M
Hernando	9060	Lemkco Florida Inc	R250	G	0.262	0.393	0.393	M
Hernando	9344	Glen Lakes Partnership Inc	R250	G	0.279	0.238	0.238	M

Table A-5. Metered and Estimated Recreation/Aesthetic WUPs, Withdrawals and Permitted Use (mgd), 2011

County	WUP Number	Permittee	Use Code[1]	Source [2]	Annual Average Pumpage[3]	Total Permitted Annual Average Quantity	Permitted Quantity Attributed to R/A Use Category[4]	M/E [5]
Hernando	10199	Sherman Hills Golf Club Inc	R250	G	0.269	0.360	0.360	M
Hernando	10760	Dollar Gulf Inc	R250	G	0.041	0.178	0.178	M
Hernando	11059	Glen Lakes Partnership Inc	R240	G	0.418	0.402	0.402	M
Hernando	12233	Hernando Oaks, LLC	R250	G	0.166	0.307	0.307	M
Hernando	12517	Silverthorn LLC	R250	G	0.293	0.584	0.584	M
Hernando	12545	Landmar Group LLC	R250	G	0.111	0.682	0.682	M
Hernando	13279	World Woods Corp	R250	G	0.643	0.782	0.782	M
Hernando	351	Hernando County Airport	R280	G	0.006	0.009	0.009	E
Hernando	441	Hernando Co School Board	R240	G	0.014	0.022	0.022	E
Hernando	2101	Florida Hills Memorial Gardens, Inc.	R230	G	0.035	0.080	0.080	E
Hernando	2688	Hallmark Land Trust & Ridge Manor Poa Inc	R210	S	0.345	0.495	0.495	E
Hernando	4430	Hernando County Airport, Robert L. Mills, Airport Supervisor	R240	G	0.028	0.064	0.064	E
Hernando	4998	Atria Communities Inc	R244	G	0.007	0.011	0.011	E
Hernando	8506	The Waters Of Weeki Wachee Poa Inc	R240	G	0.001	0.001	0.001	E
Hernando	8820	Hernando Co School Board	R230	G	0.013	0.020	0.020	E
Hernando	9247	Hernando Co School Board	R245	G	0.042	0.065	0.065	E
Hernando	10412	Sams East Inc	R240	G	0.024	0.055	0.055	E
Hernando	10493	Lykes Springhill Foundation Inc.	R240	G	0.001	0.002	0.001	E
Hernando	11187	Masaryktown Community Center Inc	R230	G	0.001	0.004	0.004	E
Hernando	12310	Hernando Co School Board	R240	G	0.047	0.073	0.073	E
Hernando	12387	The Greens At The Heather Condo Assoc Inc	R240	G	0.004	0.006	0.006	E
Hernando	12450	Brooksville Mini Storage Inc	R240	G	0.001	0.001	0.001	E
Hernando	12626	Hernando Christian Private Academy Inc	R240	G	0.004	0.006	0.006	E
Hernando	12809	Charles M Sasser Jr	R240	G	0.018	0.028	0.028	E
Hernando	12917	Levitt & Sons	R240	G	0.000	0.151	0.151	E
Hernando	12963	City Of Brooksville Dept Of Public Works	R250	G	0.011	0.017	0.017	E
Hernando County Totals					**4.462** **0.602** **5.064**	**Metered, mgd** **Estimated , mgd** **Total, mgd**		
Highlands	4637	P E H Enterprises Dba Harder Hall Country Club Inc	R250	G	0.119	0.253	0.253	M
Highlands	4708	Sun n Lake Of Sebring Impr. Dist.	R250	G	0.537	0.543	0.543	M
Highlands	4980	Lake Placid Holding Co.	R240	G	0.001	0.401	0.001	M
Highlands	5107	City of Sebring	R250	G	0.105	0.130	0.130	M

Table A-5. Metered and Estimated Recreation/Aesthetic WUPs, Withdrawals and Permitted Use (mgd), 2011

County	WUP Number	Permittee	Use Code[1]	Source [2]	Annual Average Pumpage[3]	Total Permitted Annual Average Quantity	Permitted Quantity Attributed to R/A Use Category[4]	M/E [5]
Highlands	5646	Pinecrest on Lotela Inc	R250	G	0.199	0.147	0.147	M
Highlands	6498	River Greens South Golf Course Inc	R250	G	0.168	0.196	0.196	M
Highlands	7811	Mink Associates II LLC	R250	G	0.085	0.288	0.141	M
Highlands	8327	Laman Land Development LLC	R250	G	0.267	0.203	0.203	M
Highlands	9140	Eagle Lake Est LLC	R250	G	0.000	0.316	0.147	M
Highlands	9626	Sebring Land Limited Partnership	R250	G	0.325	0.327	0.327	M
Highlands	12265	CCS Golf Club, Inc.	R250	G	0.239	0.165	0.165	M
Highlands	3748	South Florida Community College	R240	G	0.016	0.058	0.051	E
Highlands	3748	South Florida Community College	R240	S	0.000	0.058	0.051	E
Highlands	4198	Highlands County BOCCc	R240	G	0.020	0.033	0.031	E
Highlands	5242	Keatley-Lakeview Memorial Gardens Inc	R230	G	0.020	0.031	0.031	E
Highlands	5316	Publix Super Markets Inc & John F Jr & Edward L Smoak	R240	G	0.002	0.003	0.003	E
Highlands	5907	Lake Rachard Estates Ltd	R240	G	0.024	0.054	0.054	E
Highlands	5985	Highlands Co School Board	R240	G	0.008	0.013	0.013	E
Highlands	5988	Highlands Co School Board	R240	G	0.006	0.009	0.009	E
Highlands	7556	Fountainhead Condominium Apts Inc	R240	G	0.001	0.001	0.001	E
Highlands	7736	Dist. Advis. Bd. Southern FL Dist., Church of The Nazarene, Inc.	R244	G	0.008	0.013	0.013	E
Highlands	8089	Highlands Co School Board	R240	G	0.007	0.011	0.011	E
Highlands	8455	Highlands Co School Board	R240	G	0.015	0.024	0.024	E
Highlands	9144	Highlands Co School Board	R240	G	0.012	0.025	0.019	E
Highlands	9149	Highlands Co School Board	R240	G	0.053	0.087	0.087	E
Highlands	9195	Country Club Villas Assoc Inc	R244	G	0.003	0.004	0.004	E
Highlands	9494	Highlands Co School Board	R240	G	0.006	0.010	0.010	E
Highlands	9912	Country Club Villas Ii Association Inc	R240	G	0.000	0.003	0.003	E
Highlands	10005	Highlands Co School Board	R244	G	0.000	0.004	0.004	E
Highlands	10184	Highlands Co School Board	R240	G	0.011	0.017	0.017	E
Highlands	10256	John J. Nevins, As Bishop of the Diocese of Venice	R240	G	0.007	0.011	0.011	E
Highlands	10357	Bluffs of Sebring Condominium Association, Inc.	R240	G	0.021	0.033	0.033	E
Highlands	10503	Lakeshore Sebring Ltd Partnership	R240	G	0.023	0.053	0.053	E
Highlands	11193	Fairhaven South Inc	R240	G	0.005	0.007	0.007	E
Highlands	11408	Highlands Co School Board	R240	G	0.020	0.031	0.031	E
Highlands	12257	City of Sebring Attn: Kenneth Fields	R240	G	0.024	0.037	0.037	E
Highlands	12425	Mavis Development Corp.	R250	S	0.037	0.078	0.078	E

Table A-5. Metered and Estimated Recreation/Aesthetic WUPs, Withdrawals and Permitted Use (mgd), 2011

County	WUP Number	Permittee	Use Code[1]	Source [2]	Annual Average Pumpage[3]	Total Permitted Annual Average Quantity	Permitted Quantity Attributed to R/A Use Category[4]	M/E [5]
Highlands	12846	Wayne Rickert	R240	G	0.005	0.096	0.008	E
Highlands	12846	Wayne Rickert	R240	S	0.000	0.096	0.008	E
Highlands	12877	Sebring Firemen Inc	R245	G	0.007	0.012	0.012	E
Highlands	13128	Lake Placid Church Of Christ	R240	G	0.007	0.010	0.010	E
Highlands	20071	Town Of Lake Placid	R230	G	0.016	0.025	0.025	E
Highlands County Totals					**2.045** **0.384** **2.429**	**Metered, mgd** **Estimated , mgd** **Total, mgd**		
Hillsborough	139	Lutz Lake Association	R220	G	0.000	0.042	0.042	M
Hillsborough	354	Pinellas County Utilities	R220	G	0.000	0.325	0.325	M
Hillsborough	620	NittanyTrails LLC	R250	G	0.142	0.295	0.295	M
Hillsborough	689	School Board of Hillsborough Co	R245	G	0.019	0.142	0.059	M
Hillsborough	707	Clublink US Corporation	R250	G	0.054	0.119	0.119	M
Hillsborough	1098	Garden of Memories, Inc.	R230	G	0.192	0.506	0.506	M
Hillsborough	1532	Mosaic Fertilizer LLC	R310	S	0.007	5.985	0.015	M
Hillsborough	1640	Bahia Lakes CDD	R240	G	0.016	0.143	0.143	M
Hillsborough	1857	Hillsborough County School Board	R240	G	0.007	0.082	0.082	M
Hillsborough	1946	Hills Co Assoc II III IV LLP	R240	G	0.000	0.230	0.230	M
Hillsborough	1960	University of South Florida.	R245	G	0.536	2.364	0.960	M
Hillsborough	2177	Buckhorn Properties, Inc.	R250	G	0.000	0.113	0.113	M
Hillsborough	2320	Seaworld Parks & Entertainment, LLC	R240	G	1.329	1.810	1.810	M
Hillsborough	2705	Sano Corp Dba Westchase Golf Course	R250	S	0.002	0.079	0.079	M
Hillsborough	3024	Lake Magdalene Restoration Assoc	R220	G	0.001	0.426	0.426	M
Hillsborough	3582	City of Temple Terrace	R250	G	0.140	0.256	0.256	M
Hillsborough	3685	Vision Golf LLC	R250	G	0.109	0.417	0.417	M
Hillsborough	3685	Vision Golf LLC	R250	S	0.000	0.417	0.417	M
Hillsborough	4526	Hillsborough County Aviation Authority	R240	G	0.003	0.121	0.121	M
Hillsborough	4874	Avila Golf and C.C.	R250	G	0.041	0.346	0.346	M
Hillsborough	5327	Lake Byrd Improvement Association	R220	G	0.000	0.050	0.050	M
Hillsborough	6091	Caloosa Golf & Country Club Inc	R250	G	0.043	0.336	0.336	M
Hillsborough	6091	Caloosa Golf & Country Club Inc	R250	S	0.000	0.336	0.336	M
Hillsborough	6092	Clublink US Corporation	R250	G	1.485	2.470	2.470	M
Hillsborough	6100	City of Tampa & Tampa Sports Authority	R250	G	0.126	0.179	0.179	M
Hillsborough	6101	Tampa Sports Authority & City Of Tampa	R250	G	0.044	0.148	0.148	M

Table A-5. Metered and Estimated Recreation/Aesthetic WUPs, Withdrawals and Permitted Use (mgd), 2011

County	WUP Number	Permittee	Use Code[1]	Source [2]	Annual Average Pumpage[3]	Total Permitted Annual Average Quantity	Permitted Quantity Attributed to R/A Use Category[4]	M/E [5]
Hillsborough	6217	Palma Ceia Golf & Country Club	R250	G	0.098	0.211	0.211	M
Hillsborough	7038	Bloomingdale Golf LLC	R250	G	0.021	0.087	0.087	M
Hillsborough	7637	Riverside Golf Course Comm LLC	R250	G	0.110	0.514	0.223	M
Hillsborough	7637	Riverside Golf Course Comm LLC	R250	S	0.056	0.514	0.223	M
Hillsborough	7774	Lake Carlton Arms Partnership	R244	G	0.145	0.270	0.270	M
Hillsborough	7883	Tampa Palms Community Dev Dist	R244	G	0.075	0.313	0.313	M
Hillsborough	8126	Brighton Golf Partners LLC Summerfield Crossings Golf Club	R250	G	0.048	0.325	0.325	M
Hillsborough	8126	Brighton Golf Partners LLC Summerfield Crossings Golf Club	R250	S	0.000	0.325	0.325	M
Hillsborough	8137	Florida College Inc	R250	G	0.203	0.170	0.170	M
Hillsborough	8621	Susan E & Sumesh Chandra	R220	G	0.011	0.036	0.036	M
Hillsborough	8641	Old Memorial Golf Club	R250	G	0.033	0.083	0.083	M
Hillsborough	9042	Arbor Greene Community Development District	R240	G	0.020	0.066	0.066	M
Hillsborough	9137	Samuel Falletta	R240	G	0.037	0.200	0.200	M
Hillsborough	9260	John Keen	R250	G	0.001	0.064	0.064	M
Hillsborough	10161	City of Tampa Real Estate Div & Lowry Park Zoological Society	R290	G	0.256	0.300	0.300	M
Hillsborough	10398	Rivercrest LLC & Rivercrest CDD	R240	G	0.104	0.115	0.115	M
Hillsborough	10724	DF Golf, LLC	R250	G	0.016	0.237	0.237	M
Hillsborough	10724	DF Golf, LLC	R250	S	0.128	0.237	0.237	M
Hillsborough	10819	Arc Sun City Golf Course Inc	R250	G	0.000	0.079	0.079	M
Hillsborough	10819	Arc Sun City Golf Course Inc	R250	S	0.000	0.079	0.079	M
Hillsborough	11076	Lake Stemper Civic Association	R220	G	0.000	0.281	0.281	M
Hillsborough	11086	Alain & Luz Juvert	R220	G	0.000	0.060	0.060	M
Hillsborough	11139	John D & Jillian W Lockaby	R220	G	0.000	0.134	0.134	M
Hillsborough	11194	Heritage Golf Tampa Bay LLC	R250	G	0.001	0.264	0.264	M
Hillsborough	11425	Round Lake Association Inc and John and Christine Romer	R220	G	0.208	0.215	0.215	M
Hillsborough	11428	Hunters Green Acquistion Corp	R250	G	0.140	0.324	0.324	M
Hillsborough	11429	Hunter's Green Comm Assoc Inc	R240	G	0.150	0.274	0.274	M
Hillsborough	11435	Saddleback Improvement Association, Inc.	R220	G	0.000	0.392	0.392	M
Hillsborough	11540	Heritage Isles CDD	R250	G	0.061	0.327	0.327	M
Hillsborough	11830	Tampa Bay Downs, Inc.	R300	G	0.047	0.156	0.156	M
Hillsborough	12024	City of Tampa	R250	G	0.016	0.323	0.323	M
Hillsborough	12274	Tramonett Enterprises Inc.	R250	G	0.143	0.103	0.103	M
Hillsborough	12957	NHC-FL8-LP David W Fell	R250	G	0.212	0.347	0.302	M

Table A-5. Metered and Estimated Recreation/Aesthetic WUPs, Withdrawals and Permitted Use (mgd), 2011

County	WUP Number	Permittee	Use Code[1]	Source [2]	Annual Average Pumpage[3]	Total Permitted Annual Average Quantity	Permitted Quantity Attributed to R/A Use Category[4]	M/E [5]
Hillsborough	12967	Centex Real Estate Corp & South Shore Falls HOA Inc	R240	G	0.126	0.213	0.213	M
Hillsborough	12967	Centex Real Estate Corp & South Shore Falls HOA Inc	R240	S	0.000	0.213	0.213	M
Hillsborough	13356	South Shore Corporate Park LLC	R240	G	0.001	0.110	0.110	M
Hillsborough	13356	South Shore Corporate Park LLC	R240	S	0.004	0.110	0.110	M
Hillsborough	26	First Baptist Church Of Plant City	R240	G	0.003	0.004	0.004	E
Hillsborough	254	301 Cypress Creek LLC C.O Metro Development LLC	R240	G	0.000	0.120	0.120	E
Hillsborough	254	301 Cypress Creek LLC C.O Metro Development LLC	R240	S	0.000	0.120	0.120	E
Hillsborough	538	Transcend Development Corp& Lumsden Pointe HOA Inc	R240	G	0.003	0.005	0.005	E
Hillsborough	658	Church Of Jesus Christ of Latter Day Saints	R244	G	0.000	0.001	0.001	E
Hillsborough	811	Southwest Fla Water Mgt District	R240	G	0.003	0.004	0.004	E
Hillsborough	877	Meralex Farm Inc	R245	G	0.033	0.087	0.069	E
Hillsborough	922	NNN Netpark 25, LLC	R240	G	0.019	0.029	0.029	E
Hillsborough	1036	Riverglen Homeowners Association	R240	G	0.021	0.033	0.033	E
Hillsborough	1119	Harbour Isles Community Development District	R240	G	0.030	0.067	0.067	E
Hillsborough	1123	Artesian Farms LLC & River Bend LLC	R240	G	0.000	0.058	0.058	E
Hillsborough	1450	Wilder Property Development Inc	R406	G	0.002	0.010	0.010	E
Hillsborough	1848	Steve & Sharon B Linton & Church Lake POA	R220	G	0.031	0.076	0.070	E
Hillsborough	1881	Manatee Bay Assoc LLC-Bahia Riv Assoc LLC-South Bay Cdd Et Al	R240	G	0.000	0.053	0.053	E
Hillsborough	1969	Wyndgate Homeowners Association, Inc.	R240	G	0.026	0.041	0.041	E
Hillsborough	2414	Ronald W Tindle	R240	G	0.001	0.002	0.002	E
Hillsborough	2533	Mira Lago HOA	R240	G	0.047	0.073	0.073	E
Hillsborough	2639	Emerald Greens-Carrollwood LLC	R250	G	0.002	0.089	0.089	E
Hillsborough	2845	South Crystal Lake Improvement Assoc Inc	R220	G	0.026	0.060	0.060	E
Hillsborough	2866	Riverranch Preserve Homeowners Association, Inc.	R244	G	0.014	0.022	0.022	E
Hillsborough	3132	Ace Golf Inc	R250	G	0.070	0.203	0.203	E
Hillsborough	3383	Brentwood Hills Homeowners Association, Inc.	R240	G	0.015	0.023	0.023	E
Hillsborough	3406	Florida State Fair Authority	R320	G	0.024	0.045	0.045	E
Hillsborough	3406	Florida State Fair Authority	R320	S	0.005	0.045	0.045	E
Hillsborough	3621	United States Postal Service Carrollwood Station	R240	G	0.002	0.003	0.003	E
Hillsborough	3679	Tree Tops Well LLC	R240	G	0.027	0.062	0.062	E
Hillsborough	3732	Strawberry Ridge Ltd	R240	G	0.003	0.004	0.004	E
Hillsborough	3733	Narayan Assoc	R240	G	0.001	0.005	0.005	E
Hillsborough	3807	First Tampa Oakwood LLC	R240	G	0.005	0.008	0.008	E

Table A-5. Metered and Estimated Recreation/Aesthetic WUPs, Withdrawals and Permitted Use (mgd), 2011

County	WUP Number	Permittee	Use Code[1]	Source [2]	Annual Average Pumpage[3]	Total Permitted Annual Average Quantity	Permitted Quantity Attributed to R/A Use Category[4]	M/E [5]
Hillsborough	3994	Hillsborough Co Parks, Rec & Conservation/Mark Thornton	R230	G	0.012	0.019	0.019	E
Hillsborough	4028	Hillsborough Co Public Works	R245	G	0.012	0.018	0.018	E
Hillsborough	4029	Hillsborough County Board of County Commissioners	R240	G	0.022	0.034	0.034	E
Hillsborough	4079	Hillsborough Co Parks, Rec & Conservation/Mark Thornton	R230	G	0.026	0.041	0.041	E
Hillsborough	4416	Fred Godley	R240	G	0.002	0.075	0.014	E
Hillsborough	4416	Fred Godley	R240	S	0.000	0.075	0.014	E
Hillsborough	4428	City Of Tampa Real Estate Division	R245	G	0.008	0.025	0.025	E
Hillsborough	4468	Hillsborough Co School Board	R245	G	0.002	0.015	0.003	E
Hillsborough	4549	Lake Charles Improvement Association	R220	G	0.202	0.290	0.290	E
Hillsborough	5278	Oaks Community Assoc Inc	R240	G	0.007	0.012	0.012	E
Hillsborough	6334	Lake Morley Improvement Assoc Committee Ronald McCrea	R210	G	0.003	0.004	0.004	E
Hillsborough	6422	Shirley Roberts	R240	G	0.005	0.008	0.007	E
Hillsborough	6527	Lincoln Garden, LLC	R244	G	0.002	0.003	0.003	E
Hillsborough	6626	Hillsborough Co Parks, Rec & Conservation/Mark Thornton	R310	G	0.005	0.010	0.008	E
Hillsborough	7019	Lindell Independence Land, LLC & Lindell Independence Office, LLC	R244	G	0.033	0.051	0.051	E
Hillsborough	7213	Bay Hills Village Condo Assoc	R240	G	0.001	0.032	0.001	E
Hillsborough	7238	Hopewell Memorial Gardens & Mausoleums	R230	G	0.026	0.041	0.041	E
Hillsborough	7366	Victor Meyer	R310	G	0.000	0.016	0.001	E
Hillsborough	7449	Northdale Maintenance District	R240	G	0.012	0.018	0.018	E
Hillsborough	7816	Publix Super Markets Inc., Attn Ann Batts	R240	G	0.003	0.005	0.005	E
Hillsborough	7920	State of Fl Botii Trust Fund And FDEP-Division Of Recreation & Parks	R310	G	0.003	0.015	0.015	E
Hillsborough	7942	Hillsborough Community College	R240	G	0.026	0.041	0.041	E
Hillsborough	7970	South Bay Hospital	R240	G	0.006	0.010	0.009	E
Hillsborough	7971	Ambassador X Limited Partnership	R240	G	0.019	0.052	0.052	E
Hillsborough	8132	Hillsborough Co School Board	R240	G	0.002	0.014	0.004	E
Hillsborough	8166	Plantain Products Company Attn: Nick Fatolitis	R310	G	0.000	0.000	0.000	E
Hillsborough	8276	Raintree Manor Homes Property	R240	G	0.015	0.023	0.023	E
Hillsborough	8358	Hillsborough Co School Board	R240	G	0.004	0.007	0.007	E
Hillsborough	8381	Providence Lakes Master Assoc	R240	G	0.014	0.033	0.033	E
Hillsborough	8381	Providence Lakes Master Assoc	R240	S	0.007	0.033	0.033	E
Hillsborough	8419	Hillsborough Co School Board	R240	G	0.005	0.007	0.007	E
Hillsborough	8544	Seminole Tribe Of Florida Dale Joy	R300	G	0.010	0.117	0.014	E

Table A-5. Metered and Estimated Recreation/Aesthetic WUPs, Withdrawals and Permitted Use (mgd), 2011

County	WUP Number	Permittee	Use Code[1]	Source [2]	Annual Average Pumpage[3]	Total Permitted Annual Average Quantity	Permitted Quantity Attributed to R/A Use Category[4]	M/E [5]
Hillsborough	8673	Belmont LLC	R240	G	0.000	0.133	0.133	E
Hillsborough	8701	Hillsborough Co School Board	R245	G	0.014	0.027	0.022	E
Hillsborough	8703	Hillsborough Co School Board	R300	G	0.006	0.009	0.009	E
Hillsborough	8704	Hillsborough Co School Board	R245	G	0.007	0.011	0.011	E
Hillsborough	8705	Hillsborough Co School Board	R245	G	0.027	0.048	0.042	E
Hillsborough	8708	School Board of Hillsborough County	R245	G	0.032	0.075	0.074	E
Hillsborough	8709	Hillsborough Co School Board	R230	G	0.012	0.018	0.018	E
Hillsborough	8710	Hillsborough Co School Board	R245	G	0.013	0.046	0.021	E
Hillsborough	8712	Hillsborough Co School Board	R240	G	0.002	0.013	0.002	E
Hillsborough	8713	Hillsborough Co School Board	R245	G	0.005	0.016	0.007	E
Hillsborough	8714	Hillsborough Co School Board	R240	G	0.006	0.009	0.009	E
Hillsborough	8715	Hillsborough Co School Board	R240	G	0.010	0.020	0.016	E
Hillsborough	8716	Hillsborough Co School Board	R230	G	0.033	0.054	0.051	E
Hillsborough	8722	Hillsborough Co School Board	R240	G	0.007	0.025	0.010	E
Hillsborough	8818	CL Realty LLC	R244	G	0.000	0.315	0.315	E
Hillsborough	8883	Hillsborough Co School Board	R245	G	0.036	0.058	0.057	E
Hillsborough	8931	TC Venture 1, LLC	R240	G	0.008	0.315	0.315	E
Hillsborough	8955	Lone Oak Baptist Missionary Baptist Church Inc	R240	G	0.001	0.027	0.001	E
Hillsborough	9219	Grande Oasis At Carrolwood Condo & Carrollwood 26 Holdings LLC	R240	G	0.005	0.025	0.025	E
Hillsborough	9354	Georgia Venture (Fulton) II, L.P.	R240	G	0.017	0.027	0.027	E
Hillsborough	9598	BIG BEND HOLDINGS LLP, and DUKE REALTY LIMITED PARTNERSHIP	R310	G	0.000	0.003	0.000	E
Hillsborough	9621	H. William Neyland	R240	G	0.014	0.022	0.022	E
Hillsborough	9635	Bausch And Lomb Incorporated	R240	G	0.010	0.015	0.015	E
Hillsborough	9635	Bausch And Lomb Incorporated	R240	S	0.000	0.015	0.015	E
Hillsborough	9816	Brussels Boy Homeowners' Association, Inc.	R240	G	0.009	0.014	0.014	E
Hillsborough	9819	School District of Hillsborough County	R240	G	0.010	0.016	0.016	E
Hillsborough	9875	Grace Community Church Of Brandon Inc	R240	G	0.004	0.047	0.006	E
Hillsborough	9992	Robert J. and Sylvia Rowell	R240	G	0.008	0.021	0.012	E
Hillsborough	10162	Joseph V & Patricia Linzalone	R240	G	0.000	0.001	0.001	E
Hillsborough	10182	Gilbraltar Mausoleum Corporation	R230	G	0.030	0.065	0.065	E
Hillsborough	10190	City of Temple Terrace Park & Recreation Dept	R240	G	0.051	0.096	0.096	E
Hillsborough	10383	Edward T & Carol J Hubbell	R240	G	0.001	0.004	0.001	E

Table A-5. Metered and Estimated Recreation/Aesthetic WUPs, Withdrawals and Permitted Use (mgd), 2011

County	WUP Number	Permittee	Use Code[1]	Source [2]	Annual Average Pumpage[3]	Total Permitted Annual Average Quantity	Permitted Quantity Attributed to R/A Use Category[4]	M/E [5]
Hillsborough	10516	Hillsborough County	R245	G	0.000	0.103	0.103	E
Hillsborough	10543	Cici Trailer Town Mobile Home Park, Louis	R240	G	0.001	0.015	0.002	E
Hillsborough	10550	Brandon Shopping Center Partners	R240	G	0.024	0.055	0.055	E
Hillsborough	10641	Society Park Apartments	R210	G	0.003	0.009	0.009	E
Hillsborough	10641	Society Park Apartments	R210	S	0.003	0.009	0.009	E
Hillsborough	10964	School District of Hillsborough County	R240	G	0.021	0.063	0.030	E
Hillsborough	11030	Performance Food Group Of Florida LLC	R240	G	0.004	0.006	0.006	E
Hillsborough	11103	Tampa Jewish Federation Inc Attn Peter Pateracki	R240	G	0.005	0.008	0.008	E
Hillsborough	11157	Terrabrook Apollo Beach LP	R240	G	0.040	0.090	0.090	E
Hillsborough	11263	Hillsborough Co Parks, Rec & Conservation/Mark Thornton	R245	G	0.009	0.015	0.015	E
Hillsborough	11319	Hillsborough Co Real Estate Dept	R230	G	0.029	0.067	0.067	E
Hillsborough	11320	Hillsborough Co School Board	R240	G	0.010	0.016	0.016	E
Hillsborough	11335	I-4 Land Holding Ltd Co	R240	G	0.055	0.085	0.085	E
Hillsborough	11477	Hillsborough Co Aviation Auth	R240	G	0.001	0.009	0.003	E
Hillsborough	11477	Hillsborough Co Aviation Auth	R240	S	0.001	0.009	0.003	E
Hillsborough	11489	Margie Willis & Glenda Haney	R230	G	0.011	0.018	0.018	E
Hillsborough	11573	Elad National Properties LLC	R240	S	0.050	0.078	0.078	E
Hillsborough	11615	Hillsborough Co School Board	R240	G	0.017	0.027	0.027	E
Hillsborough	11707	Sunridge Of Tampa Bay Condo Assoc	R240	G	0.005	0.008	0.008	E
Hillsborough	11739	Florida Cemeteries Inc Dba Serenity Meadows	R230	G	0.013	0.020	0.020	E
Hillsborough	11750	Tampa Sports Auth & Hills Co Aviation Auth & Hills Co	R240	G	0.016	0.024	0.024	E
Hillsborough	11782	Hillsborough Co School Board	R240	G	0.011	0.016	0.016	E
Hillsborough	11804	Little Manatee Housing Corp/John Scheller	R240	G	0.015	0.023	0.023	E
Hillsborough	11845	HOA At Westwood Lakes Inc	R240	G	0.029	0.045	0.045	E
Hillsborough	11940	Lake Chase Condominium Assoc. Inc. Attn: Vernon June	R244	G	0.023	0.035	0.035	E
Hillsborough	11950	Highwoods Preserve POA Inc	R240	G	0.000	0.082	0.082	E
Hillsborough	11950	Highwoods Preserve POA Inc	R240	S	0.026	0.082	0.082	E
Hillsborough	12013	Tampa Preparatory School Inc	R245	G	0.006	0.010	0.010	E
Hillsborough	12219	Aston Gardens at Tampa Bay	R240	G	0.000	0.033	0.033	E
Hillsborough	12219	Aston Gardens at Tampa Bay	R240	S	0.000	0.033	0.033	E
Hillsborough	12294	Lake Strawberry Spec Dep Dist &	R220	G	0.000	0.030	0.030	E
Hillsborough	12295	Sam Morrow Samuels	R250	G	0.000	0.146	0.146	E
Hillsborough	12359	Gary M & Linda R Terrell	R240	G	0.001	0.003	0.001	E
Hillsborough	12419	Dennis Lee & Sun Ok Lee	R310	G	0.012	0.019	0.019	E

Table A-5. Metered and Estimated Recreation/Aesthetic WUPs, Withdrawals and Permitted Use (mgd), 2011

County	WUP Number	Permittee	Use Code[1]	Source [2]	Annual Average Pumpage[3]	Total Permitted Annual Average Quantity	Permitted Quantity Attributed to R/A Use Category[4]	M/E [5]
Hillsborough	13374	Hillsborough Co Water Resource Services	R290	G	0.000	0.146	0.146	E
Hillsborough	13375	Hillsborough Co Water Resource Services	R290	G	0.000	0.146	0.146	E
Hillsborough	20002	Bayport Colony Apartments LLC	R240	G	0.014	0.022	0.022	E
Hillsborough	20022	Countryway Golf Club Inc	R250	G	0.000	0.034	0.034	E
Hillsborough	20022	Countryway Golf Club Inc	R250	S	0.014	0.034	0.034	E
Hillsborough County Totals					**6.767** **1.754** **8.521**	**Metered, mgd** **Estimated , mgd** **Total, mgd**		
There are no recreation/aesthetic uses that require a water use permit in Lake County								
Levy	5606	Glen Robinson	R240	G	0.006	0.009	0.009	E
Levy	6586	Corrie Bell	R406	G	0.007	0.654	0.012	E
Levy	9479	Levy Co BOCC	R230	G	0.010	0.015	0.015	E
Levy	9610	Solera, LLC	R240	G	0.002	0.003	0.003	E
Levy	10657	Levy Co School Board	R244	G	0.018	0.028	0.028	E
Levy	11581	Williston Highland Golf & Country Club	R250	G	0.205	0.294	0.294	E
Levy	12497	Florida Sheriffs Youth Ranches Inc	R240	G	0.001	0.006	0.001	E
Levy County Totals					**0.000** **0.249** **0.249**	**Metered, mgd** **Estimated , mgd** **Total, mgd**		
Manatee	503	J T Reeder Part LLLP & Snell Family LP of SW Florida	R240	G	0.004	0.875	0.004	M
Manatee	3744	Taylor Woodrow Communities at Artisan Lake, LLC	R240	G	0.000	0.459	0.459	M
Manatee	3956	G & D FARMS INC and 2 P Cattle Co.	R240	G	0.000	0.710	0.000	M
Manatee	4443	Harbourvest LLC	R240	G	1.120	2.753	2.753	M
Manatee	4507	The Links Partnership, Ltd	R250	G	0.143	0.306	0.306	M
Manatee	5592	River Plantation HOA Inc	R245	G	0.141	0.122	0.122	M
Manatee	5656	Waterlefe CDD	R250	G	0.107	0.255	0.255	M
Manatee	6293	Palm-Aire Country Club	R250	G	0.165	0.399	0.399	M
Manatee	6590	Copperstone Master Assoc. and Copperstone Townhome HOA, Inc.	R240	G	0.054	0.125	0.125	M
Manatee	7031	Adamatmar LLC	R240	G	0.000	0.318	0.000	M
Manatee	7235	Gamble Creek LC & Manatee Co & Twin Rivers II LC	R240	G	0.000	0.231	0.231	M

Table A-5. Metered and Estimated Recreation/Aesthetic WUPs, Withdrawals and Permitted Use (mgd), 2011

County	WUP Number	Permittee	Use Code[1]	Source [2]	Annual Average Pumpage[3]	Total Permitted Annual Average Quantity	Permitted Quantity Attributed to R/A Use Category[4]	M/E [5]
Manatee	7632	Cascades At Sarasota Res Assoc	R240	G	0.161	0.157	0.157	M
Manatee	7846	Schroeder-Manatee Ranch Inc	R240	G	4.752	####	12.057	M
Manatee	7846	Schroeder-Manatee Ranch Inc	R240	S	0.736	####	12.057	M
Manatee	8012	Sara Bay Country Club Inc	R250	G	0.001	0.152	0.152	M
Manatee	8012	Sara Bay Country Club Inc	R250	S	0.137	0.152	0.152	M
Manatee	8508	Peridia Property Owners Assoc Inc	R250	G	0.053	0.118	0.118	M
Manatee	8965	River Club Golf Course Inc	R250	G	0.290	0.213	0.213	M
Manatee	8965	River Club Golf Course Inc	R250	S	0.000	0.213	0.213	M
Manatee	9379	Tara Golf & Country Club	R250	G	0.088	0.262	0.262	M
Manatee	9400	Recie Putnal	R440	G	0.000	0.156	0.003	M
Manatee	9400	Recie Putnal	R440	S	0.000	0.156	0.003	M
Manatee	9808	Woolridge Investment LLC	R250	G	0.118	0.484	0.484	M
Manatee	10450	River Wilderness Yacht & CC	R250	G	0.000	0.330	0.330	M
Manatee	11881	Preserve Golf LLC	R250	G	0.030	0.258	0.258	M
Manatee	12290	Lakeridge Falls Community Association	R240	G	0.147	0.133	0.133	M
Manatee	12613	Wilmington Land Co	R240	G	0.135	0.065	0.065	M
Manatee	12613	Wilmington Land Co	R240	S	0.000	0.065	0.065	M
Manatee	12630	The Concession Land Develop LLC	R250	G	0.224	0.493	0.493	M
Manatee	13035	Oakleaf Hammock HOA and Ryland Group Inc.	R240	G	0.120	0.154	0.154	M
Manatee	20088	IMG Academies, LLP	R290	G	0.000	0.143	0.143	M
Manatee	3791	Ruben-Holland Development LLC	R240	G	0.000	0.026	0.026	E
Manatee	3812	Gibraltar-Nottingham Heights LLC	R240	G	0.024	0.037	0.037	E
Manatee	3911	Paul Micherdzinski	R240	G	0.003	0.004	0.004	E
Manatee	4033	Palm Lake Condominium Assoc Inc	R240	G	0.004	0.012	0.012	E
Manatee	4056	Duke & Benedict Inc Dba Plantation Grove Limited	R240	G	0.004	0.006	0.006	E
Manatee	4513	Laurel Oak Park HOA	R240	G	0.011	0.016	0.016	E
Manatee	4601	Key Royale Club Inc	R250	G	0.030	0.068	0.068	E
Manatee	4605	Meadowcroft Condominium Association Inc	R240	G	0.033	0.051	0.051	E
Manatee	4645	Harrison Ranch Community Development District	R240	G	0.000	0.051	0.051	E
Manatee	4656	Whitfield Gardens HOA	R240	G	0.004	0.006	0.006	E
Manatee	4763	Taylor Morrison of FL Inc. and Crystal Lakes HOA of Manatee Inc.	R244	G	0.029	0.044	0.044	E
Manatee	5075	Village Green of Bradenton	R240	G	0.000	0.024	0.024	E
Manatee	5234	Carlton Arms of Bradenton	R240	G	0.047	0.072	0.072	E

Table A-5. Metered and Estimated Recreation/Aesthetic WUPs, Withdrawals and Permitted Use (mgd), 2011

County	WUP Number	Permittee	Use Code[1]	Source [2]	Annual Average Pumpage[3]	Total Permitted Annual Average Quantity	Permitted Quantity Attributed to R/A Use Category[4]	M/E [5]
Manatee	5444	School District of Manatee County	R245	G	0.015	0.271	0.027	E
Manatee	5454	Palm View Golf Corporation	R250	G	0.021	0.033	0.033	E
Manatee	5520	Winding River Developments LLC	R240	G	0.029	0.082	0.082	E
Manatee	5534	River Isles Golf Association Inc	R250	G	0.024	0.038	0.038	E
Manatee	5617	Medallion Homes	R240	G	0.044	0.332	0.216	E
Manatee	5641	Sugar Mill Developers LLC	R240	G	0.004	0.012	0.012	E
Manatee	5655	Villa Del Sol Associates LP	R240	G	0.014	0.021	0.021	E
Manatee	5762	Aurora Ministries Inc (The Aurora Foundation)	R240	G	0.000	0.056	0.056	E
Manatee	5762	Aurora Ministries Inc (The Aurora Foundation)	R240	S	0.018	0.056	0.056	E
Manatee	5889	River Oaks Apartments Condominium Owners Assoc Inc	R240	G	0.001	0.001	0.001	E
Manatee	6387	School District of Manatee County	R240	G	0.004	0.006	0.006	E
Manatee	6610	School District of Manatee County	R245	G	0.013	0.020	0.020	E
Manatee	6611	Manatee County School Board	R240	G	0.004	0.012	0.012	E
Manatee	7179	School District of Manatee County	R240	G	0.010	0.016	0.016	E
Manatee	7480	North Manatee Industrial Park Condo Association, Inc.	R240	G	0.003	0.010	0.010	E
Manatee	7554	Lakeside Preserve Homeowners Association, Inc	R240	G	0.019	0.086	0.086	E
Manatee	7651	City Of Bradenton	R250	G	0.159	0.231	0.231	E
Manatee	7684	Windward Bay Inc. / Attn: Fred Gholson	R240	G	0.020	0.031	0.031	E
Manatee	7897	Manatee County School Board	R245	G	0.012	0.018	0.018	E
Manatee	7898	School District of Manatee County	R240	G	0.009	0.028	0.028	E
Manatee	7901	School District of Manatee County	R240	G	0.004	0.006	0.006	E
Manatee	7903	School District of Manatee County	R240	G	0.001	0.001	0.001	E
Manatee	7905	School District of Manatee County	R240	G	0.008	0.012	0.012	E
Manatee	7908	School District of Manatee County	R240	G	0.016	0.025	0.025	E
Manatee	7911	School District of Manatee County	R240	G	0.009	0.021	0.015	E
Manatee	7912	School District of Manatee County	R240	G	0.003	0.004	0.004	E
Manatee	7913	School District of Manatee County	R240	G	0.001	0.002	0.002	E
Manatee	7917	School District of Manatee County	R244	G	0.001	0.001	0.001	E
Manatee	7995	Cambridge Village Association Inc	R244	G	0.034	0.053	0.053	E
Manatee	8029	Clarence L Love Sr	R240	G	0.005	0.016	0.016	E
Manatee	8029	Clarence L Love Sr	R240	S	0.005	0.016	0.016	E
Manatee	8064	Manatee County Board Of County Commissioners	R240	G	0.015	0.024	0.024	E
Manatee	8385	Perico Bay Club Association Inc	R240	G	0.029	0.066	0.066	E
Manatee	8389	Presbyterian Retirement	R240	G	0.002	0.004	0.004	E

Table A-5. Metered and Estimated Recreation/Aesthetic WUPs, Withdrawals and Permitted Use (mgd), 2011

County	WUP Number	Permittee	Use Code[1]	Source [2]	Annual Average Pumpage[3]	Total Permitted Annual Average Quantity	Permitted Quantity Attributed to R/A Use Category[4]	M/E [5]
Manatee	8447	Village Green Of Bradenton Condo	R240	G	0.011	0.018	0.018	E
Manatee	8479	Gospel Crusade Inc	R240	G	0.010	0.015	0.015	E
Manatee	8588	JMC Development Corp	R250	G	0.015	0.079	0.079	E
Manatee	8588	JMC Development Corp	R250	S	0.021	0.079	0.079	E
Manatee	8608	Mote Ranch Homeowners Association Inc	R240	G	0.016	0.029	0.029	E
Manatee	9118	Cypress Creek Est	R240	S	0.008	0.012	0.012	E
Manatee	9187	Westwinds Village Inc	R240	G	0.030	0.047	0.047	E
Manatee	9755	Simon Capital Limited Partnership	R240	G	0.006	0.009	0.009	E
Manatee	10033	MML LI, LLC	R250	G	0.079	0.186	0.186	E
Manatee	10033	MML LI, LLC	R250	S	0.006	0.186	0.186	E
Manatee	10064	Manatee County School Board; Attn: Michael Pendley	R240	G	0.028	0.043	0.043	E
Manatee	10160	Benderson 85-1 Trust	R240	G	0.001	0.002	0.002	E
Manatee	10164	Riggs National Property Co LLC	R240	G	0.017	0.084	0.084	E
Manatee	10164	Riggs National Property Co LLC	R240	S	0.000	0.084	0.084	E
Manatee	10433	Greens of Manatee	R250	G	0.011	0.017	0.017	E
Manatee	10434	Parkwood Professional Land Trust #2, C/O Kent Burnside	R244	G	0.012	0.019	0.019	E
Manatee	10445	Imperial Lakes Golf Club	R250	G	0.000	0.069	0.069	E
Manatee	10445	Imperial Lakes Golf Club	R250	S	0.000	0.069	0.069	E
Manatee	10690	Port Manatee Industrial Park LLC	R240	G	0.003	0.061	0.004	E
Manatee	10988	Manatee County School Board	R240	G	0.007	0.011	0.011	E
Manatee	11109	Shawn Sheridan	R290	G	0.000	0.002	0.002	E
Manatee	11306	Manatee Co School Board	R245	G	0.020	0.031	0.031	E
Manatee	11356	Mount Vernon Condominium Association Inc	R240	G	0.000	0.082	0.082	E
Manatee	11356	Mount Vernon Condominium Association Inc	R240	S	0.000	0.082	0.082	E
Manatee	11423	Manatee County Board Of County Commissioners	R240	G	0.005	0.008	0.008	E
Manatee	11459	Hi-Stat Manufacturing	R240	G	0.004	0.013	0.013	E
Manatee	11464	Golf Pointe At Palm Aire Cc Association Inc	R240	S	0.000	0.006	0.006	E
Manatee	11465	Southwest Florida Council-Boy Scouts Of America	R310	G	0.003	0.007	0.007	E
Manatee	11514	Cove Sound Moorings Inc	R240	G	0.002	0.004	0.004	E
Manatee	11530	Harbour Pointe Apt & Jerry Hasara	R240	G	0.007	0.011	0.011	E
Manatee	11537	Maple Leaf Development LLC	R240	G	0.016	0.025	0.025	E
Manatee	11627	Cambridge Village West	R240	G	0.011	0.020	0.020	E
Manatee	11633	Jack Younker	R240	G	0.001	0.002	0.002	E
Manatee	11648	Manatee Co Port Authority & Sheriff Department	R240	G	0.002	0.004	0.004	E

Table A-5. Metered and Estimated Recreation/Aesthetic WUPs, Withdrawals and Permitted Use (mgd), 2011

County	WUP Number	Permittee	Use Code[1]	Source [2]	Annual Average Pumpage[3]	Total Permitted Annual Average Quantity	Permitted Quantity Attributed to R/A Use Category[4]	M/E [5]
Manatee	11660	University Medical Park Inc	R310	G	0.003	0.009	0.009	E
Manatee	11666	Terra Ceia Manor HOA Inc	R245	G	0.007	0.021	0.021	E
Manatee	11666	Terra Ceia Manor HOA Inc	R245	S	0.000	0.021	0.021	E
Manatee	11678	Hr Acquisition I Corp	R240	G	0.001	0.002	0.002	E
Manatee	11686	ASAP Motorcars Inc	R240	G	0.000	0.001	0.001	E
Manatee	11736	Krizmanich Manatee Holdings Inc	R240	G	0.018	0.027	0.027	E
Manatee	11760	Juerg Ragaz	R240	G	0.011	0.018	0.018	E
Manatee	11817	Skyway Memorial Gardens	R240	G	0.019	0.029	0.029	E
Manatee	11848	Foxbrook Homeowner's Association, Inc.	R240	G	0.037	0.084	0.084	E
Manatee	11865	Bay Hollow Condo Assoc Inc	R240	G	0.003	0.005	0.005	E
Manatee	11870	School District of Manatee County	R240	G	0.035	0.054	0.054	E
Manatee	11895	Barret Bradenton Inc	R240	G	0.001	0.001	0.001	E
Manatee	12042	H.Q. Properties, Inc.	R200	G	0.004	0.007	0.007	E
Manatee	12065	Greyhawk Landing CDD	R244	G	0.026	0.041	0.041	E
Manatee	12078	Marina Palms 299 LLC	R240	G	0.003	0.005	0.005	E
Manatee	12124	Manatee County School Board	R244	G	0.013	0.020	0.020	E
Manatee	12139	Cortez Avenue LLC	R244	G	0.004	0.006	0.006	E
Manatee	12222	Longboat Harbour Owners Association, Inc.	R244	G	0.018	0.027	0.027	E
Manatee	12227	Care Net Manasota Crisis Pregnancy Center, Inc.	R240	G	0.000	0.000	0.000	E
Manatee	12321	Sheridan Place Of Bradenton Ltd	R240	G	0.000	0.013	0.013	E
Manatee	12322	Quail Run HOA	R240	G	0.001	0.002	0.002	E
Manatee	12376	Centex Homes A Nevada General Partnership	R240	G	0.003	0.027	0.027	E
Manatee	12435	School District of Manatee County	R240	G	0.037	0.057	0.057	E
Manatee	12436	Manatee County School Board	R240	G	0.007	0.021	0.021	E
Manatee	12436	Manatee County School Board	R240	S	0.000	0.021	0.021	E
Manatee	12463	Williams Herold Communities LLC	R240	G	0.025	0.052	0.052	E
Manatee	12499	B W General Contractors Inc	R240	G	0.006	0.009	0.009	E
Manatee	12556	Wilmington Land Co	R240	G	0.009	0.059	0.059	E
Manatee	12556	Wilmington Land Co	R240	S	0.000	0.059	0.059	E
Manatee	12594	Desoto Square Villas Condo	R240	G	0.015	0.023	0.023	E
Manatee	12623	Walmart Stores East Incorporated	R240	G	0.012	0.018	0.018	E
Manatee	12632	WR-I Associates, Ltd.	R240	G	0.000	0.086	0.086	E
Manatee	12638	Diocese Of Venice	R240	G	0.004	0.006	0.006	E
Manatee	12753	Compass Property Holdings	R240	G	0.037	0.086	0.086	E

Table A-5. Metered and Estimated Recreation/Aesthetic WUPs, Withdrawals and Permitted Use (mgd), 2011

County	WUP Number	Permittee	Use Code[1]	Source [2]	Annual Average Pumpage[3]	Total Permitted Annual Average Quantity	Permitted Quantity Attributed to R/A Use Category[4]	M/E [5]
Manatee	12753	Compass Property Holdings	R240	S	0.000	0.086	0.086	E
Manatee	12895	Alfred & Velma Cassick-Wilma & Steve Whidden	R240	G	0.000	0.049	0.049	E
Manatee	12900	Minto Bradenton, LLC	R240	G	0.045	0.131	0.131	E
Manatee	12932	CL Realty LLC	R240	G	0.025	0.038	0.038	E
Manatee	13017	Greens At El Conquistador HOA	R240	G	0.006	0.018	0.018	E
Manatee	13017	Greens At El Conquistador HOA	R240	S	0.006	0.018	0.018	E
Manatee	13089	University Place HOA	R240	G	0.055	0.085	0.085	E
Manatee	13107	William Vernon-River Wilderness Assoc Ltd	R240	G	0.015	0.036	0.036	E
Manatee	13125	Sanctuary Cove (Bradenton) ASLI VI, LLLP	R240	G	0.045	0.070	0.070	E
Manatee	13168	Southern Hospitality Assoc LLC & Bradenton Land Co LLC	R240	G	0.000	0.076	0.076	E
Manatee	13300	Palm-Aire At Sarasota Condo Asso D	R240	G	0.007	0.018	0.018	E
Manatee	13345	Manatee Co Property Mng	R240	G	0.000	0.019	0.019	E
Manatee	13355	The Oaks Owners Assoc Inc	R240	G	0.004	0.006	0.006	E
Manatee	20001	Pinehurst Association Inc	R240	G	0.004	0.014	0.014	E
Manatee	20003	Business Park at Washington Crossing LLC	R240	G	0.000	0.008	0.008	E
Manatee	20162	River Club Homeowners Association	R244	G	0.001	0.002	0.002	E
Manatee	20191	Arbor Oaks Property Owners Association	R244	G	0.004	0.007	0.007	E
Manatee County Totals					**8.726** **1.673** **10.399**	**Metered, mgd** **Estimated , mgd** **Total, mgd**		
Marion	1156	Bay Laurel Community Development District	R250	G	0.607	2.555	0.515	M
Marion	2697	Charlotte Weber	R240	G	0.057	1.028	0.180	M
Marion	5642	Golden Hills Golf & Turf Club	R250	G	0.153	0.223	0.223	M
Marion	6585	Ocala Jockey Club Inc	R240	G	0.035	0.191	0.079	M
Marion	6674	Golden Ocala Golf Course and Country Club	R250	G	0.127	0.449	0.396	M
Marion	7178	Development & Construction Corp Of America	R250	G	0.329	0.363	0.363	M
Marion	10266	Pulte Homes Corp	R250	G	0.351	0.369	0.369	M
Marion	10266	Pulte Homes Corp	R250	S	0.000	0.369	0.369	M
Marion	10476	Pulte Homes (Spruce Creek Preserve)	R250	G	0.318	0.392	0.392	M
Marion	10861	Warrior Acquisitions LLC	R250	G	0.001	0.338	0.338	M
Marion	12843	Vikings LLC	R250	G	0.299	0.311	0.311	M
Marion	12843	Vikings LLC	R250	S	0.000	0.311	0.311	M
Marion	12911	Ocala 623 Land Development LLC	R250	G	0.000	0.221	0.221	M

Table A-5. Metered and Estimated Recreation/Aesthetic WUPs, Withdrawals and Permitted Use (mgd), 2011

County	WUP Number	Permittee	Use Code[1]	Source [2]	Annual Average Pumpage[3]	Total Permitted Annual Average Quantity	Permitted Quantity Attributed to R/A Use Category[4]	M/E [5]
Marion	12966	Stone Creek Community Assoc Inc	R240	G	0.181	0.205	0.205	M
Marion	12966	Stone Creek Community Assoc Inc	R240	S	0.000	0.205	0.205	M
Marion	12993	Summerglen Partners LLC	R210	G	0.314	0.374	0.374	M
Marion	12993	Summerglen Partners LLC	R210	S	0.172	0.374	0.374	M
Marion	20120	Kasmark, Inc	R250	G	0.261	0.192	0.192	M
Marion	20121	Rainbow's End Golf Club, Inc.	R250	G	0.090	0.108	0.108	M
Marion	20173	Sidney Colen and Associates LTD	R250	G	0.195	0.489	0.489	M
Marion	20174	On Top of the World Communities Inc	R240	G	0.000	0.664	0.000	M
Marion	4892	James J Crupi	R230	G	0.003	0.005	0.005	E
Marion	4913	Ocala Breeders Sales Co	R230	G	0.029	0.065	0.065	E
Marion	6373	Sumter Electric Cooperative Inc	R240	G	0.002	0.003	0.003	E
Marion	6888	Marion County School Board	R240	G	0.028	0.088	0.040	E
Marion	6935	Herman Heinlein	R290	G	0.010	0.016	0.016	E
Marion	6989	Carl Allen	R230	G	0.002	0.126	0.003	E
Marion	7664	Patrick & Elizabeth Everard	R290	G	0.008	0.014	0.014	E
Marion	7709	Joseph B. Greeley	R230	G	0.003	0.004	0.004	E
Marion	8075	Domenic And Marianna Martelli	R240	G	0.003	0.046	0.005	E
Marion	8139	Falls Of Ocala	R320	G	0.001	0.040	0.002	E
Marion	8763	Florida Dept Of Transportation District V	R310	G	0.018	0.028	0.028	E
Marion	10110	The Centers Inc	R244	G	0.001	0.015	0.001	E
Marion	10419	Jajolo LP	R240	G	0.000	0.016	0.006	E
Marion	10502	Marion County School Board	R244	G	0.013	0.029	0.020	E
Marion	10685	State of Florida Board	R310	G	0.017	0.037	0.037	E
Marion	10685	State of Florida Board	R310	S	0.002	0.037	0.037	E
Marion	11153	The Deltona Corporation	R240	G	0.007	0.012	0.012	E
Marion	11765	Hits Inc	R240	G	0.060	0.093	0.093	E
Marion	11799	Carlton Arms Of Ocala William Mahaffey	R240	G	0.047	0.081	0.081	E
Marion	11873	Farnsworth Farms Inc	R300	G	0.005	0.009	0.009	E
Marion	11998	Marion County School Board	R240	G	0.003	0.009	0.009	E
Marion	12029	Good Shepherd Memorial Gardens Inc	R240	G	0.023	0.036	0.036	E
Marion	12323	Spruce Creek Preserve Homeowners Association Inc	R240	G	0.020	0.031	0.031	E
Marion	13206	Jess S Jackson	R230	G	0.007	0.014	0.011	E
Marion	20167	CCW of Marion County LLC	R244	G	0.001	0.002	0.002	E
Marion	20175	Circle Square Ranch Master Association Inc	R240	G	0.014	0.022	0.022	E

Table A-5. Metered and Estimated Recreation/Aesthetic WUPs, Withdrawals and Permitted Use (mgd), 2011

County	WUP Number	Permittee	Use Code[1]	Source [2]	Annual Average Pumpage[3]	Total Permitted Annual Average Quantity	Permitted Quantity Attributed to R/A Use Category[4]	M/E [5]
Marion	20176	Horticultural Arts and Park Institute Inc	R260	G	0.008	0.013	0.013	E
Marion County Totals					**3.490** **0.335** **3.825**	**Metered, mgd** **Estimated , mgd** **Total, mgd**		
Pasco	347	Connerton Holdings LLC	R240	G	0.017	0.419	0.419	M
Pasco	2296	Saint Leo University Inc	R240	G	0.030	0.241	0.056	M
Pasco	3389	MJS Golf Group LLC	R250	G	0.138	0.077	0.077	M
Pasco	3389	MJS Golf Group LLC	R250	S	0.000	0.077	0.077	M
Pasco	4550	City of San Antonio	R240	G	0.035	0.229	0.041	M
Pasco	4649	Pinellas County Utilities	R220	G	0.459	0.800	0.800	M
Pasco	5054	JES Investments Inc	R250	G	0.041	0.147	0.147	M
Pasco	6113	Saddlebrook Resorts Inc	R250	G	0.260	0.619	0.619	M
Pasco	6113	Saddlebrook Resorts Inc	R250	S	0.000	0.619	0.619	M
Pasco	6129	Florida Fish & Wildlife Conservation Commission	R220	G	0.000	0.269	0.269	M
Pasco	7450	Peter M & Helen K Lenhardt Tst	R250	G	0.000	0.001	0.001	M
Pasco	7672	Ron & Nancy-Andy & Chris Padova Mat & Bev Lowman	R250	G	0.178	0.322	0.322	M
Pasco	7733	The Links Of Lake Bernadette, Inc.	R250	G	0.171	0.231	0.231	M
Pasco	8561	S & R Development LLC dba Silverado Golf & C C	R250	G	0.052	0.219	0.219	M
Pasco	8561	S & R Development LLC dba Silverado Golf & C C	R250	S	0.141	0.219	0.219	M
Pasco	8892	Southport Springs I LP	R250	G	0.113	0.111	0.111	M
Pasco	9525	Lowman Links Inc	R250	G	0.000	0.115	0.115	M
Pasco	10039	Rexbo Realty	R250	G	0.023	0.001	0.001	M
Pasco	10366	Seven Springs Golf & Country Club	R250	G	0.102	0.402	0.402	M
Pasco	10366	Seven Springs Golf & Country Club	R250	S	0.000	0.402	0.402	M
Pasco	10870	Betmar Acres Club, Inc.	R250	G	0.132	0.155	0.155	M
Pasco	11275	TBG & CC Recreation LLC	R250	G	0.000	0.100	0.100	M
Pasco	11275	TBG & CC Recreation LLC	R250	S	0.069	0.100	0.100	M
Pasco	11589	Lex Oaks Golf 54 LLC	R250	G	0.012	0.310	0.310	M
Pasco	11650	Heritage Pines HOA	R290	G	0.002	0.001	0.001	M
Pasco	11773	Little Everglades Ranch Inc	R245	G	0.048	0.452	0.168	M
Pasco	11773	Little Everglades Ranch Inc	R245	S	0.000	0.452	0.168	M
Pasco	11898	Pasco County School Board	R244	G	0.111	0.181	0.181	M
Pasco	11913	Heritage Springs Comm Assoc	R250	G	0.004	0.428	0.428	M
Pasco	12044	The Groves CDD	R250	G	0.006	0.184	0.184	M

Table A-5. Metered and Estimated Recreation/Aesthetic WUPs, Withdrawals and Permitted Use (mgd), 2011

County	WUP Number	Permittee	Use Code[1]	Source [2]	Annual Average Pumpage[3]	Total Permitted Annual Average Quantity	Permitted Quantity Attributed to R/A Use Category[4]	M/E [5]
Pasco	12044	The Groves CDD	R250	S	0.189	0.184	0.184	M
Pasco	12346	La Hacienda Del Cielo LLC	R240	G	0.001	0.327	0.006	M
Pasco	12754	The Ryland Group Inc	R240	G	0.206	0.249	0.249	M
Pasco	12754	The Ryland Group Inc	R240	S	0.177	0.249	0.249	M
Pasco	12784	Order Of Saint Benedict Of Florida A/K/A/ Saint Leo Abbey	R250	G	0.089	0.175	0.144	M
Pasco	13048	Pasco County Utilities Division	R210	G	0.000	0.001	0.001	M
Pasco	13247	Sundance Golf Corp	R250	G	0.226	0.260	0.260	M
Pasco	479	Spring Haven Condo Association	R240	G	0.006	0.010	0.010	E
Pasco	720	Golf View Villas Association Inc	R240	G	0.001	0.002	0.002	E
Pasco	779	Florida Hospital Zephyrhills	R240	G	0.016	0.025	0.025	E
Pasco	1597	SCI Funeral Services Of Florida Property Tax Dept	R240	G	0.031	0.047	0.047	E
Pasco	1821	Pasco Co Facilities Mgmt Dept	R245	G	0.037	0.085	0.085	E
Pasco	3577	Winters Mobile Home Park, Inc.	R240	G	0.015	0.023	0.023	E
Pasco	3819	American Condominium Park	R240	G	0.004	0.007	0.007	E
Pasco	3896	MHC Crystal Lakes LLC	R240	G	0.013	0.020	0.020	E
Pasco	4722	District School Board of Pasco County	R240	G	0.002	0.027	0.011	E
Pasco	4781	Ponderosa Park Civic Association Inc.	R240	G	0.003	0.005	0.005	E
Pasco	4800	Pasco County School Board	R240	G	0.035	0.055	0.055	E
Pasco	4802	Pasco County School Board (Gulf High School Well)	R240	G	0.026	0.060	0.060	E
Pasco	4803	Pasco Co School Board	R240	G	0.006	0.034	0.014	E
Pasco	4805	Pasco County School Board	R240	G	0.007	0.012	0.012	E
Pasco	5121	Willow Bend/Pasco HOA Inc	R240	G	0.013	0.040	0.040	E
Pasco	6648	KAK Ltd Stone Gate Of Pasco HOA Inc	R240	G	0.005	0.007	0.007	E
Pasco	6821	Suncoast Golf Inc	R250	G	0.041	0.093	0.086	E
Pasco	7576	Cannon Ranch LLC	R250	G	0.251	0.360	0.360	E
Pasco	7620	Pasco County School Board / Attn: Richard Graziano	R240	G	0.058	0.090	0.090	E
Pasco	7881	Valle Oaks Corporation (Valley	R250	G	0.027	0.060	0.060	E
Pasco	8018	Brentwood Estates	R310	G	0.009	0.029	0.029	E
Pasco	8510	Pasco Co BOCC W Pasco Government Center	R245	G	0.025	0.039	0.039	E
Pasco	8676	Carlton Arms Of Magnolia Valley	R240	G	0.051	0.078	0.078	E
Pasco	9602	District School Board Of Pasco Co.	R244	G	0.055	0.086	0.086	E
Pasco	9747	Gene E. Pike & Sandra K. Pike	R310	G	0.001	0.002	0.002	E
Pasco	9867	Henry H And Helen N Sanders Revo Cable Trust	R406	G	0.000	0.000	0.000	E
Pasco	9967	Quail Hollow Golf & Country Club	R250	G	0.244	0.352	0.352	E

Table A-5. Metered and Estimated Recreation/Aesthetic WUPs, Withdrawals and Permitted Use (mgd), 2011

County	WUP Number	Permittee	Use Code[1]	Source [2]	Annual Average Pumpage[3]	Total Permitted Annual Average Quantity	Permitted Quantity Attributed to R/A Use Category[4]	M/E [5]
Pasco	10499	Jeffrey Jackson	R250	G	0.038	0.086	0.086	E
Pasco	11133	Southwest Fla Water Mgt District	R270	G	0.032	0.072	0.072	E
Pasco	11774	Sunden Tampa LLC	R250	G	0.064	0.184	0.184	E
Pasco	11774	Sunden Tampa LLC	R250	S	0.064	0.184	0.184	E
Pasco	11836	Tabcav Inc	R240	G	0.000	0.000	0.000	E
Pasco	11852	Burdge, Chris	R310	G	0.006	0.009	0.009	E
Pasco	12383	River Country Properties Inc Attn: S Champion	R240	G	0.001	0.001	0.001	E
Pasco	12397	Simpson, Wilton	R240	G	0.002	0.003	0.003	E
Pasco	12863	Pasco County School Board	R245	G	0.012	0.019	0.019	E
Pasco	20148	Thomas Edwards III	R406	G	0.000	0.001	0.001	E
Pasco County Totals					**3.032** **1.201** **4.233**	**Metered, mgd** **Estimated , mgd** **Total, mgd**		
Pinellas	288	Countryside Country Club, Inc.	R250	G	0.056	0.435	0.435	M
Pinellas	288	Countryside Country Club, Inc.	R250	S	0.000	0.435	0.435	M
Pinellas	339	Clearwater Country Club	R250	G	0.000	0.035	0.035	M
Pinellas	708	Belleview Biltmore Country Club	R250	G	0.002	0.100	0.100	M
Pinellas	1155	Salamander Innisbrook LLC	R250	G	0.000	0.174	0.174	M
Pinellas	2215	Memorial Park Cemetery Inc	R240	G	0.054	0.285	0.285	M
Pinellas	2731	City of Largo, Largo Golf Course	R250	G	0.026	0.104	0.104	M
Pinellas	2731	City of Largo, Largo Golf Course	R250	S	0.000	0.104	0.104	M
Pinellas	3657	Mainlands of Tamarac	R240	G	0.000	0.043	0.043	M
Pinellas	3657	Mainlands of Tamarac	R240	S	0.000	0.043	0.043	M
Pinellas	3707	Bayou Golf LLC	R250	G	0.218	0.512	0.512	M
Pinellas	4555	Pinellas Co Parks & Conservation Department	R240	S	0.000	0.234	0.234	M
Pinellas	6701	Cypress Run of Florida LLC	R250	G	0.093	0.135	0.135	M
Pinellas	7362	Pinellas Co Parks & Conservation Department	R240	G	0.000	0.177	0.109	M
Pinellas	7362	Pinellas Co Parks & Conservation Department	R240	S	0.000	0.177	0.109	M
Pinellas	7437	Club Corp Golf of Florida LLC	R240	G	0.057	1.300	1.300	M
Pinellas	7437	Club Corp Golf of Florida LLC	R240	S	0.000	1.300	1.300	M
Pinellas	8142	Sylvan Abbey Memorial Park	R230	G	0.086	0.175	0.175	M
Pinellas	8959	Highland Lakes Homeowners Association	R250	G	0.033	0.081	0.081	M
Pinellas	9065	Lansbrook Master Association	R240	G	0.000	0.219	0.219	M
Pinellas	9065	Lansbrook Master Association	R240	S	0.112	0.219	0.219	M

Table A-5. Metered and Estimated Recreation/Aesthetic WUPs, Withdrawals and Permitted Use (mgd), 2011

County	WUP Number	Permittee	Use Code[1]	Source [2]	Annual Average Pumpage[3]	Total Permitted Annual Average Quantity	Permitted Quantity Attributed to R/A Use Category[4]	M/E [5]
Pinellas	9551	Ace Wentworth, Inc.	R250	G	0.039	0.191	0.191	M
Pinellas	9670	Ace Crescent Oaks, Inc	R250	G	0.010	0.286	0.286	M
Pinellas	10318	Homeowners of Palm Hill Inc.	R244	G	0.037	0.149	0.149	M
Pinellas	10694	CT-Tides, LLC	R250	G	0.005	0.172	0.172	M
Pinellas	10694	CT-Tides, LLC	R250	S	0.000	0.172	0.172	M
Pinellas	10882	Pinellas Co Parks & Conservation Department	R240	S	0.008	0.306	0.306	M
Pinellas	11816	Clearwater Golf Assoc Inc	R250	G	0.085	0.156	0.156	M
Pinellas	11995	Seminole Lake Golf Course Inc	R250	G	0.167	0.180	0.180	M
Pinellas	121	Pinellas County School Board	R240	G	0.024	0.054	0.054	E
Pinellas	193	Pinellas Co Parks & Conservation Department	R240	S	0.000	0.031	0.031	E
Pinellas	334	Belleview Biltmore Golf Club	R250	G	0.000	0.072	0.072	E
Pinellas	346	Dunedin Country Club	R250	G	0.000	0.035	0.035	E
Pinellas	585	Seminole Gardens LLC	R240	S	0.026	0.059	0.059	E
Pinellas	1814	Seventieth Somerset Place C/O Sterling Mgmt	R240	G	0.003	0.005	0.005	E
Pinellas	3158	Lake Valencia Homeowners' Association	R244	G	0.001	0.002	0.002	E
Pinellas	3158	Lake Valencia Homeowners' Association	R244	S	0.000	0.002	0.002	E
Pinellas	3694	City Of St Petersburg	R230	G	0.008	0.012	0.012	E
Pinellas	4316	Pinellas Co Parks Dept	R240	G	0.014	0.063	0.063	E
Pinellas	4489	Pinellas County School Board	R244	G	0.019	0.030	0.030	E
Pinellas	5236	Florin Golf Investors LLC	R250	G	0.000	0.038	0.038	E
Pinellas	5236	Florin Golf Investors LLC	R250	S	0.000	0.038	0.038	E
Pinellas	5896	Willowood Homeowner'S Association	R240	G	0.012	0.018	0.018	E
Pinellas	6076	Pinellas County School Board	R240	G	0.007	0.011	0.011	E
Pinellas	6084	N A & R P Scherer	R240	G	0.001	0.001	0.001	E
Pinellas	6567	Pinellas Co Parks & Conservation Department	R240	G	0.011	0.017	0.017	E
Pinellas	6575	Curlew Hills Memory Gardens Inc	R230	G	0.036	0.056	0.056	E
Pinellas	6652	Hammock Pine POA	R240	G	0.023	0.036	0.036	E
Pinellas	7300	Innisbrook Condominium Assoc Inc	R240	G	0.000	0.033	0.033	E
Pinellas	7323	Pinellas County School Board	R240	G	0.015	0.023	0.023	E
Pinellas	7537	Pinellas County School Board	R240	G	0.012	0.019	0.019	E
Pinellas	7677	Webbs Nursery Inc	R240	G	0.000	0.093	0.002	E
Pinellas	7677	Webbs Nursery Inc	R240	S	0.001	0.093	0.002	E
Pinellas	7980	Pinellas County School Board	R230	G	0.025	0.058	0.058	E
Pinellas	8055	Leisure Associates Limited D/B/A Oak Crest/Acorn MHC	R240	G	0.036	0.077	0.077	E

Table A-5. Metered and Estimated Recreation/Aesthetic WUPs, Withdrawals and Permitted Use (mgd), 2011

County	WUP Number	Permittee	Use Code[1]	Source [2]	Annual Average Pumpage[3]	Total Permitted Annual Average Quantity	Permitted Quantity Attributed to R/A Use Category[4]	M/E [5]
Pinellas	9319	Aimco/Brandywine LP	R240	G	0.006	0.009	0.009	E
Pinellas	9424	Tarponaire Mobile Resort	R240	S	0.003	0.005	0.005	E
Pinellas	10358	Regency Oaks LLC	R240	G	0.036	0.056	0.056	E
Pinellas	10375	Pinellas County School Board	R240	G	0.018	0.028	0.028	E
Pinellas	10395	Chateaux De Bardmoor Condominium Owners Association Inc	R240	G	0.023	0.035	0.035	E
Pinellas	10732	Lansbrook Golf Club Corp	R250	G	0.034	0.347	0.347	E
Pinellas	10732	Lansbrook Golf Club Corp	R250	S	0.188	0.347	0.347	E
Pinellas	10787	Mainlands Of Tamarac By The Gulf Unit Six Association Inc	R240	S	0.023	0.052	0.052	E
Pinellas	10860	Pinellas Co Parks & Conservation Department	R240	G	0.025	0.039	0.039	E
Pinellas	10951	Brown, Kennedy & Roberts	R240	G	0.011	0.077	0.077	E
Pinellas	10951	Brown, Kennedy & Roberts	R240	S	0.000	0.077	0.077	E
Pinellas	11000	CCC Investments I LLC	R240	G	0.013	0.021	0.021	E
Pinellas	11446	Gardens Domicurculum	R240	S	0.029	0.044	0.044	E
Pinellas	12099	St. Petersburg College	R244	G	0.007	0.011	0.011	E
Pinellas	12339	Palm Harbor Community Services Agency Inc	R245	G	0.013	0.020	0.020	E
Pinellas	12771	Cfc Pasadena Golf LLC Dba Pasadena Yacht & Country Club	R240	G	0.024	0.038	0.038	E
Pinellas	20030	Feather Sound Golf, LLC	R250	S	0.176	0.253	0.253	E
Pinellas	20033	Gregory A. Lewis and Julie L. Burd	R240	G	0.001	0.002	0.002	E
Pinellas County Totals					**1.088** **0.904** **1.992**	**Metered, mgd** **Estimated , mgd** **Total, mgd**		
Polk	143	Mountain Lake Corp	R220	G	1.539	3.380	2.542	M
Polk	1625	Four Lakes Golf Club Ltd	R250	G	0.166	0.406	0.160	M
Polk	3150	KC Industries LLC & KC Industries Properties LLC	R290	G	0.027	0.192	0.050	M
Polk	4345	Mixon Family Farm Inc	R240	G	0.000	0.568	0.000	M
Polk	4403	Clarence J & Delores Socia	R250	G	0.113	0.267	0.267	M
Polk	4403	Clarence J & Delores Socia	R250	S	0.000	0.267	0.267	M
Polk	4698	Bok Tower Gardens Foundation Inc	R260	G	0.130	0.200	0.200	M
Polk	5251	Grenelefe Resort LLC	R250	G	0.460	1.278	0.592	M
Polk	5524	Robert Weaver	R250	G	0.110	0.135	0.135	M
Polk	6128	Ben Hill Griffin, Inc.	R250	G	0.372	0.313	0.307	M
Polk	7187	CHC VII Ltd Century Realty Fund	R250	G	0.155	0.429	0.173	M
Polk	7187	CHC VII Ltd Century Realty Fund	R250	S	0.000	0.429	0.173	M

Table A-5. Metered and Estimated Recreation/Aesthetic WUPs, Withdrawals and Permitted Use (mgd), 2011

County	WUP Number	Permittee	Use Code[1]	Source [2]	Annual Average Pumpage[3]	Total Permitted Annual Average Quantity	Permitted Quantity Attributed to R/A Use Category[4]	M/E [5]
Polk	7328	Carefree RV Country Club of Winter Haven Inc	R250	G	0.051	0.131	0.052	M
Polk	7489	Merlin Entertainments Group Florida LLC	R240	G	0.061	0.242	0.242	M
Polk	7489	Merlin Entertainments Group Florida LLC	R240	S	0.000	0.242	0.242	M
Polk	8467	City of Lakeland Water Utilities Water Administration	R250	G	0.150	0.313	0.313	M
Polk	8472	Cypress Lakes Associates LTD	R250	G	0.077	0.152	0.152	M
Polk	8553	Cypresswood Golf & Country Club	R250	G	0.116	0.280	0.280	M
Polk	8565	Imperial Lakes Land Corp	R250	G	0.002	0.337	0.337	M
Polk	8967	Sweetwater Community Inc	R250	G	0.041	0.146	0.043	M
Polk	9007	Schalamar Creek Golf & Country Club Community Ltd	R250	G	0.117	0.158	0.158	M
Polk	9123	Carlton Arms of Lakeland	R240	G	0.026	0.099	0.099	M
Polk	9234	City of Bartow	R250	G	0.143	0.155	0.155	M
Polk	9961	The Drummond Co Inc	R250	G	0.061	0.285	0.285	M
Polk	9961	The Drummond Co Inc	R250	S	0.146	0.285	0.285	M
Polk	9985	J L Land Development Inc	R240	G	0.232	0.363	0.363	M
Polk	10392	Milmack Inc	R250	G	0.307	0.260	0.260	M
Polk	10392	Milmack Inc	R250	S	0.000	0.260	0.260	M
Polk	10559	Polk Co BOCC- Parks & Natural Resources Division	R245	G	0.091	0.118	0.118	M
Polk	10656	Lake Marion Development Group LLC	R250	G	0.179	0.180	0.180	M
Polk	10826	Lone Palm Golf Club	R250	G	0.009	0.260	0.260	M
Polk	10826	Lone Palm Golf Club	R250	S	0.083	0.260	0.260	M
Polk	11693	City of Lakeland Parks & Recreation Department	R230	G	0.075	0.176	0.159	M
Polk	12172	Lake Ashton Golf Club LTD	R250	G	0.133	0.248	0.248	M
Polk	12636	Lake Region Yacht & Country Club	R250	G	0.141	0.176	0.176	M
Polk	12636	Lake Region Yacht & Country Club	R250	S	0.000	0.176	0.176	M
Polk	12652	Kitson & Partners Orlando Golf L LC Dba Highlands Reserve G C	R250	G	0.300	0.241	0.241	M
Polk	12689	Southern Dunes Golf & Country Club Inc	R250	G	0.093	0.242	0.242	M
Polk	12801	Golf Club at Bridgewater LLC	R250	G	0.225	0.228	0.228	M
Polk	12801	Golf Club at Bridgewater LLC	R250	S	0.000	0.228	0.228	M
Polk	13330	City of Winter Haven, Willowbrook	R250	G	0.000	0.043	0.043	M
Polk	137	Oakbridge Properties Inc C/O Durham & Assoc Inc	R240	G	0.001	0.002	0.002	E
Polk	418	Hunters Ridge HOA	R240	G	0.002	0.003	0.003	E
Polk	454	Sutton Place Of Auburndale Inc	R200	G	0.003	0.005	0.005	E
Polk	484	Polk Co School Board - Attn Porcha Williams	R240	G	0.022	0.034	0.034	E

Table A-5. Metered and Estimated Recreation/Aesthetic WUPs, Withdrawals and Permitted Use (mgd), 2011

County	WUP Number	Permittee	Use Code[1]	Source [2]	Annual Average Pumpage[3]	Total Permitted Annual Average Quantity	Permitted Quantity Attributed to R/A Use Category[4]	M/E [5]
Polk	509	Osprey Pointe Of Winter Haven	R240	G	0.006	0.009	0.009	E
Polk	648	Donald Drawdy	R240	G	0.017	0.026	0.026	E
Polk	679	Lake Bess Golf Club Inc	R250	G	0.028	0.063	0.063	E
Polk	782	Sun Lake Juliana LLC	R240	G	0.021	0.032	0.032	E
Polk	792	Marjorie H Roe	R240	G	0.002	0.022	0.004	E
Polk	861	Robert And Sara Rosinsky	R240	G	0.000	0.001	0.001	E
Polk	881	School Board Of Polk Co Construc	R240	G	0.029	0.045	0.045	E
Polk	1164	Polk Co School Board	R245	G	0.014	0.022	0.022	E
Polk	1165	Polk County School Board	R240	G	0.015	0.024	0.024	E
Polk	1181	Speedway Superamerica LLC	R240	G	0.013	0.020	0.020	E
Polk	1247	Sandpiper Golf & Country Club	R250	G	0.215	0.309	0.309	E
Polk	1262	George P Telfer	R245	G	0.000	0.001	0.001	E
Polk	1288	James Gold	R240	G	0.001	0.007	0.001	E
Polk	1291	Lawrence & Mary Hebble	R240	G	0.000	0.001	0.001	E
Polk	1364	Robert Hernandez	R245	G	0.000	0.000	0.000	E
Polk	1421	Riverlake Properties Inc	R240	G	0.004	0.006	0.006	E
Polk	1522	Faith Baptist Church Of Winter	R240	G	0.007	0.010	0.010	E
Polk	1735	Silver Lakes Of Lakeland HOA Inc	R240	G	0.004	0.006	0.006	E
Polk	1825	Country Crossing Owners Assoc Inc	R240	G	0.001	0.002	0.002	E
Polk	1862	Danon Moxley	R310	G	0.000	0.098	0.003	E
Polk	1862	Danon Moxley	R310	S	0.000	0.098	0.003	E
Polk	1990	Clear Springs Land Company, LLC	R244	G	0.055	0.085	0.085	E
Polk	1999	Polk County School Board	R245	G	0.002	0.013	0.004	E
Polk	2090	Polk County School Board	R245	G	0.007	0.025	0.012	E
Polk	2092	Polk County School Board	R240	G	0.001	0.006	0.001	E
Polk	2093	Polk County School Board	R240	G	0.006	0.009	0.009	E
Polk	2094	Board Of Public Inst	R240	G	0.032	0.050	0.049	E
Polk	2096	Polk County School Board	R240	G	0.004	0.040	0.007	E
Polk	2097	Polk County School Board	R270	G	0.001	0.001	0.001	E
Polk	2100	Polk Co School Board	R240	G	0.020	0.035	0.031	E
Polk	2111	Railroad Distribution Services	R240	G	0.001	0.018	0.004	E
Polk	2446	Pentecostal Church of God	R240	S	0.002	0.030	0.003	E
Polk	2449	Sweetwater East Investment Co	R250	G	0.018	0.084	0.026	E
Polk	2462	P&K USA Inc	R320	G	0.000	0.032	0.000	E

Table A-5. Metered and Estimated Recreation/Aesthetic WUPs, Withdrawals and Permitted Use (mgd), 2011

County	WUP Number	Permittee	Use Code[1]	Source [2]	Annual Average Pumpage[3]	Total Permitted Annual Average Quantity	Permitted Quantity Attributed to R/A Use Category[4]	M/E [5]
Polk	2507	St Anthony's Catholic Church	R240	G	0.004	0.006	0.006	E
Polk	2651	First Presbyterian Church Of Haines City Florida Inc	R240	G	0.015	0.023	0.023	E
Polk	3042	Feld Development Corporation	R300	G	0.030	0.106	0.106	E
Polk	3146	Snoop Development Ltd	R240	G	0.002	0.004	0.003	E
Polk	3233	Bramble Ridge Golf Course Inc	R250	G	0.017	0.049	0.049	E
Polk	3233	Bramble Ridge Golf Course Inc	R250	S	0.015	0.049	0.049	E
Polk	3252	Wynona Norton	R240	G	0.000	0.001	0.001	E
Polk	3291	Carriage Services Of Florida Inc	R240	G	0.027	0.042	0.042	E
Polk	3542	Polk Co BOCC Leisure Services Division	R245	G	0.014	0.022	0.022	E
Polk	4174	Robbins Rest HOA Inc	R240	G	0.002	0.004	0.004	E
Polk	4259	Polk Co BOCC- Parks & Natural Resources Division	R240	G	0.021	0.032	0.032	E
Polk	4384	Frankie R Revette	R240	G	0.002	0.006	0.003	E
Polk	4551	Moody Five JV LLC	R245	G	0.000	0.010	0.000	E
Polk	4739	Polk Co School Board	R240	G	0.040	0.075	0.075	E
Polk	4745	Mitco Water Laboratories Inc	R240	G	0.003	0.005	0.005	E
Polk	5208	William S & Regina J M Dundore	R245	G	0.003	0.006	0.004	E
Polk	5808	Publix Super Markets Inc.	R245	G	0.001	0.002	0.002	E
Polk	5932	The District Board Of Trustees	R240	G	0.023	0.036	0.036	E
Polk	6066	Center Crest Rv Lot Owners Assoc Inc	R240	G	0.004	0.006	0.006	E
Polk	6155	Turkey Hill Golf LLC	R250	G	0.043	0.212	0.212	E
Polk	6155	Turkey Hill Golf LLC	R250	S	0.080	0.212	0.212	E
Polk	6332	Polk County School Board	R240	G	0.004	0.007	0.007	E
Polk	6597	John Wood	R240	G	0.004	0.089	0.006	E
Polk	6625	Circle F Dude Ranch Camp LLC & F Lorida Rock Industries Inc	R240	G	0.002	0.081	0.004	E
Polk	6704	Enrique Puig	R244	G	0.000	0.000	0.000	E
Polk	6717	Sun K. Shin, Christina H. Shin and Marcus S. Shin	R250	G	0.118	0.169	0.169	E
Polk	6815	Dennis And Elizabeth Hansen	R240	G	0.002	0.003	0.003	E
Polk	6912	Webber International University Inc	R240	G	0.015	0.068	0.068	E
Polk	6931	Ridge Assembly Of God	R240	G	0.003	0.004	0.004	E
Polk	7234	Ronald R Hartman Jr & Mary McClurkan Hartman	R240	G	0.004	0.006	0.006	E
Polk	7283	Winterset Masters Association, Inc.	R244	G	0.032	0.049	0.049	E
Polk	7318	Mark J & Donna M Helms	R240	G	0.000	0.001	0.001	E
Polk	7337	Richard Steve & Cara J Michalec II	R240	G	0.000	0.000	0.000	E

Table A-5. Metered and Estimated Recreation/Aesthetic WUPs, Withdrawals and Permitted Use (mgd), 2011

County	WUP Number	Permittee	Use Code[1]	Source [2]	Annual Average Pumpage[3]	Total Permitted Annual Average Quantity	Permitted Quantity Attributed to R/A Use Category[4]	M/E [5]
Polk	7379	Kennwood On The Lake POA Inc	R240	G	0.002	0.042	0.003	E
Polk	7393	Polk County School Board	R240	G	0.003	0.021	0.006	E
Polk	7539	Park Lake Master Association	R240	G	0.015	0.023	0.023	E
Polk	7562	Florida Baptist Children's Homes , Inc.	R240	G	0.010	0.015	0.015	E
Polk	7590	Polk State College	R240	G	0.018	0.028	0.028	E
Polk	7824	City of Lakeland Parks & Recreation Department	R245	G	0.013	0.027	0.020	E
Polk	7963	Highland Fairways Golf Club Inc	R250	G	0.051	0.106	0.106	E
Polk	7972	McNeil Investments C/O William G Roe & Sons Inc	R240	G	0.001	0.008	0.001	E
Polk	8116	Diocese Of Orlando	R240	G	0.014	0.021	0.021	E
Polk	8283	Robinson Callen Trustee	R240	G	0.002	0.005	0.003	E
Polk	8301	Publix Super Markets Inc.	R250	G	0.016	0.047	0.047	E
Polk	8301	Publix Super Markets Inc.	R250	S	0.014	0.047	0.047	E
Polk	8464	Century Realty Funds	R250	G	0.076	0.217	0.217	E
Polk	8464	Century Realty Funds	R250	S	0.076	0.217	0.217	E
Polk	8466	Lakes Committee	R210	G	0.023	0.051	0.051	E
Polk	8691	Ashland Inc	R240	G	0.001	0.014	0.003	E
Polk	8796	H-D Lakeland Mall Joint Venture	R240	G	0.022	0.033	0.033	E
Polk	8976	Pepperidge Farm Inc	R240	G	0.010	0.015	0.015	E
Polk	9010	Chalet Suzanne Properties	R245	G	0.010	0.061	0.035	E
Polk	9010	Chalet Suzanne Properties	R245	S	0.001	0.061	0.035	E
Polk	9220	Abbey Lane Apartments	R240	G	0.004	0.006	0.006	E
Polk	9225	Imperial Southgate Villas Condo Association Inc	R245	G	0.006	0.010	0.010	E
Polk	9664	Bethel Baptist Church, Inc.	R240	G	0.013	0.020	0.020	E
Polk	9825	Jerry C Scarborough	R250	S	0.021	0.033	0.033	E
Polk	9911	Griffins Green LLC	R240	G	0.005	0.019	0.019	E
Polk	9929	Ariana Harbor Home Owners Assoc	R240	G	0.003	0.005	0.005	E
Polk	9993	CHC VI Ltd	R250	S	0.021	0.032	0.032	E
Polk	10098	Chemical Containers, Inc.	R270	G	0.001	0.002	0.002	E
Polk	10220	Polk Co School Board	R240	G	0.013	0.021	0.021	E
Polk	10235	Helen Latrell Marshall	R245	G	0.000	0.003	0.003	E
Polk	10353	The Hamptons Golf Associates	R250	G	0.032	0.050	0.050	E
Polk	10418	Polk County School Board	R240	G	0.028	0.069	0.061	E
Polk	10651	City Of Winter Haven-Public Works Dept	R240	G	0.011	0.018	0.018	E
Polk	10655	Robert Bregler	R240	G	0.000	0.001	0.001	E

Table A-5. Metered and Estimated Recreation/Aesthetic WUPs, Withdrawals and Permitted Use (mgd), 2011

County	WUP Number	Permittee	Use Code[1]	Source [2]	Annual Average Pumpage[3]	Total Permitted Annual Average Quantity	Permitted Quantity Attributed to R/A Use Category[4]	M/E [5]
Polk	10680	Keith A & Sherron E Kohlhof	R240	G	0.001	0.001	0.001	E
Polk	10704	Florida Rangers, Inc.	R310	G	0.001	0.002	0.002	E
Polk	10704	Florida Rangers, Inc.	R310	S	0.000	0.002	0.002	E
Polk	10828	New Life Worshipping Center Inc	R240	G	0.002	0.003	0.003	E
Polk	10828	New Life Worshipping Center Inc	R240	S	0.000	0.003	0.003	E
Polk	10865	Reservation Golf Course	R250	G	0.001	0.004	0.004	E
Polk	10865	Reservation Golf Course	R250	S	0.002	0.004	0.004	E
Polk	10916	James Chit Chan & Ya Ping Chan &	R240	G	0.004	0.006	0.006	E
Polk	11070	South Florida Woodmen Of The World	R310	G	0.003	0.006	0.006	E
Polk	11070	South Florida Woodmen Of The World	R310	S	0.001	0.006	0.006	E
Polk	11113	Highland Fairways POA Inc	R210	G	0.005	0.017	0.017	E
Polk	11113	Highland Fairways POA Inc	R210	S	0.000	0.017	0.017	E
Polk	11120	Michael P McIntee	R240	G	0.005	0.009	0.009	E
Polk	11363	Eagle Ridge Mall LP	R240	G	0.028	0.043	0.043	E
Polk	11394	All Saints Academy Inc	R240	G	0.009	0.015	0.015	E
Polk	11456	Publix Super Markets Inc.	R240	G	0.003	0.004	0.004	E
Polk	11600	Polk Co BOCC-Leisure Services Division	R310	G	0.001	0.001	0.001	E
Polk	11669	R Warnock J Tedder S Watson & The Century Group Inc	R250	S	0.000	0.027	0.027	E
Polk	11671	Sleepy Hill Partners LLP	R240	S	0.020	0.031	0.031	E
Polk	11737	Hart Lake Hills HOA	R240	G	0.004	0.006	0.006	E
Polk	11740	Polk Co School Board	R240	G	0.025	0.057	0.057	E
Polk	11878	Carlton Arms Of North Lakeland	R240	G	0.046	0.072	0.072	E
Polk	11912	Geico	R240	G	0.005	0.008	0.008	E
Polk	11923	Ace Storage Facilities LLC	R240	G	0.003	0.005	0.004	E
Polk	11962	Serenity Gardens, LLC	R240	G	0.014	0.022	0.022	E
Polk	11984	Polk Co School Board	R240	G	0.011	0.018	0.018	E
Polk	12027	Tuscany Of Winterset HOA	R240	G	0.001	0.001	0.001	E
Polk	12132	Polk County School Board	R240	G	0.002	0.004	0.003	E
Polk	12251	Polk Co School Board	R240	G	0.010	0.015	0.015	E
Polk	12254	Polk Co School Board	R240	G	0.007	0.012	0.012	E
Polk	12268	Polk Co School Board	R240	G	0.004	0.006	0.006	E
Polk	12292	Cemex Const Materials LP & Don	R240	G	0.000	0.493	0.004	E
Polk	12292	Cemex Const Materials LP & Don	R240	S	0.000	0.493	0.004	E
Polk	12426	Donald W & Melinda S Wright	R240	G	0.012	0.018	0.018	E

Table A-5. Metered and Estimated Recreation/Aesthetic WUPs, Withdrawals and Permitted Use (mgd), 2011

County	WUP Number	Permittee	Use Code[1]	Source [2]	Annual Average Pumpage[3]	Total Permitted Annual Average Quantity	Permitted Quantity Attributed to R/A Use Category[4]	M/E [5]
Polk	12462	Southeastern University Inc	R245	G	0.026	0.041	0.041	E
Polk	12489	Florida Central Park Poa	R240	G	0.002	0.004	0.003	E
Polk	12548	Winter Haven Corp	R240	G	0.015	0.023	0.023	E
Polk	12582	Circle 3 Investments Inc	R245	G	0.001	0.002	0.002	E
Polk	12607	Dunson Harvesting Inc	R240	G	0.000	0.000	0.000	E
Polk	12648	Wise Seed Co Inc	R245	G	0.000	0.000	0.000	E
Polk	12699	Polo Park East Ro Associates Inc	R240	G	0.066	0.102	0.102	E
Polk	12704	Holly Hill Village Resort LLC	R240	G	0.031	0.071	0.071	E
Polk	12715	Health Management Associates	R240	G	0.025	0.038	0.038	E
Polk	12720	Buckenoogen Homes Inc	R250	G	0.012	0.022	0.022	E
Polk	12721	Polk BOCC	R240	G	0.043	0.099	0.099	E
Polk	12795	Polk Co School Board	R245	G	0.010	0.024	0.015	E
Polk	12830	Board Of Trustees Of The Internal Improvement Fund	R270	G	0.060	0.093	0.093	E
Polk	12832	Lake Ashton Development Group Ii LLC	R250	G	0.145	0.220	0.220	E
Polk	12850	Ridge Live Steamers Inc	R240	G	0.001	0.002	0.002	E
Polk	13076	Swfwmd & FDEP State Lands	R270	G	0.001	0.091	0.001	E
Polk	13081	Ledra Holdings LC	R240	G	0.001	0.001	0.001	E
Polk	13092	PEC Investments Inc & KPG Investments Inc	R240	G	0.001	0.001	0.001	E
Polk	13102	Plaza Funding Inc	R240	G	0.006	0.009	0.009	E
Polk	13105	YMCA of Lake Wales Inc	R245	G	0.006	0.009	0.009	E
Polk	13159	Cc Calhoun Inc	R240	G	0.012	0.062	0.016	E
Polk	13165	Westridge Community Dev District	R320	G	0.028	0.100	0.100	E
Polk	13183	R T Investments Inc	R240	G	0.001	0.001	0.001	E
Polk	13280	City Of Lakeland	R245	S	0.010	0.015	0.015	E
Polk	13361	Finlay Interest 37 Ltd	R240	G	0.004	0.006	0.006	E
Polk	20096	Armstrong Reunion LLC	R244	G	0.017	0.026	0.026	E
Polk	20122	City Of Lakeland - Lakeland Linder Regional Airport	R240	G	0.000	0.007	0.007	E
Polk	20124	Polk County School Board	R240	G	0.010	0.016	0.016	E
Polk	20146	City of Lake Wales	R244	G	0.024	0.038	0.038	E
Polk County Totals					**5.931** **2.408** **8.339**	**Metered, mgd** **Estimated , mgd** **Total, mgd**		
Sarasota	3897	Civix Sarasota GC LLC	R250	G	0.000	0.108	0.108	M
Sarasota	3941	Mission Valley Golf & Country Club Inc	R250	G	0.186	0.313	0.313	M

Table A-5. Metered and Estimated Recreation/Aesthetic WUPs, Withdrawals and Permitted Use (mgd), 2011

County	WUP Number	Permittee	Use Code[1]	Source [2]	Annual Average Pumpage[3]	Total Permitted Annual Average Quantity	Permitted Quantity Attributed to R/A Use Category[4]	M/E [5]
Sarasota	5385	CT-Rolling Green LLC c/o Rolling Green Golf Club	R250	G	0.093	0.196	0.196	M
Sarasota	5517	Capri Isles Golf Inc	R250	G	0.009	0.040	0.040	M
Sarasota	5648	Gator Creek Golf Club Inc	R250	G	0.027	0.259	0.259	M
Sarasota	5807	Camelot Communities MHP, LLC	R240	G	0.078	0.390	0.202	M
Sarasota	5807	Camelot Communities MHP, LLC	R240	S	0.053	0.390	0.202	M
Sarasota	6364	Advanced Management Inc	R250	G	0.468	1.275	1.275	M
Sarasota	6364	Advanced Management Inc	R250	S	0.466	1.275	1.275	M
Sarasota	6770	Janice Robbins	R240	G	0.053	0.166	0.166	M
Sarasota	6863	Key Club Assoc Dba Longboat Key	R250	G	0.270	0.309	0.309	M
Sarasota	6954	The Oaks Club Corporation	R250	G	0.390	0.530	0.530	M
Sarasota	6954	The Oaks Club Corporation	R250	S	0.000	0.530	0.530	M
Sarasota	7448	Royalty Resort Corp	R320	G	0.007	0.237	0.016	M
Sarasota	7873	Myakka Pines Golf Club Inc	R420	G	0.000	0.212	0.212	M
Sarasota	7873	Myakka Pines Golf Club Inc	R420	S	0.012	0.212	0.212	M
Sarasota	7893	Heritage Golf Prestancia LLC	R250	G	0.022	0.249	0.249	M
Sarasota	8109	Misty Creek Country Club Inc	R250	G	0.000	0.122	0.122	M
Sarasota	8109	Misty Creek Country Club Inc	R250	S	0.000	0.122	0.122	M
Sarasota	8782	Tatum Ridge Golf Links Inc	R250	G	0.001	0.137	0.137	M
Sarasota	8900	Meadows Country Club Inc	R250	G	0.044	0.144	0.144	M
Sarasota	9079	Civix Sunrise GC LLC	R250	G	0.000	0.037	0.037	M
Sarasota	9079	Civix Sunrise GC LLC	R250	S	0.000	0.037	0.037	M
Sarasota	9114	Sorrento Valley Golf Inc	R250	G	0.242	0.259	0.259	M
Sarasota	9458	Susan Hentz	R250	G	0.001	0.399	0.399	M
Sarasota	9517	Laurel Oak Country Club	R250	G	0.118	0.132	0.132	M
Sarasota	9667	Cabot Investment Properties LLC, Pelican Point Golf & CC	R250	G	0.147	0.264	0.264	M
Sarasota	9839	Venice Golf & Country Club Ltd	R250	G	0.002	0.446	0.446	M
Sarasota	10407	Serenoa Golf Club LLC	R250	G	0.148	0.275	0.275	M
Sarasota	10407	Serenoa Golf Club LLC	R250	S	0.000	0.275	0.275	M
Sarasota	10606	Key Club Assoc Dba Longboat	R250	G	0.211	0.498	0.498	M
Sarasota	10823	Calusa Lakes Community Assoc Inc	R240	G	0.335	0.387	0.387	M
Sarasota	10877	Stoneybrook Golf and Country Club of Sarasota Inc	R250	G	0.149	0.348	0.348	M
Sarasota	10880	Southbay Yacht & Racquet Club Owner's Association Inc	R240	G	0.198	0.206	0.206	M
Sarasota	11417	Heritage Oaks Golf & Country Club Inc	R250	G	0.127	0.407	0.407	M
Sarasota	11438	Capri Isle Golf Inc	R250	G	0.200	0.293	0.293	M

Table A-5. Metered and Estimated Recreation/Aesthetic WUPs, Withdrawals and Permitted Use (mgd), 2011

County	WUP Number	Permittee	Use Code[1]	Source [2]	Annual Average Pumpage[3]	Total Permitted Annual Average Quantity	Permitted Quantity Attributed to R/A Use Category[4]	M/E [5]
Sarasota	11638	Marsh Creek Holdings Ltd	R250	G	0.049	0.451	0.451	M
Sarasota	11699	Bobcat Trail Golf Club LLC	R250	G	0.019	0.339	0.339	M
Sarasota	11871	City Of Venice Utilities Dept	R250	G	0.027	0.202	0.202	M
Sarasota	12075	WCI Communities Inc	R240	G	0.327	0.308	0.308	M
Sarasota	12145	Village Walk of Sarasota Homeowners Association, Inc.	R240	G	0.047	0.184	0.184	M
Sarasota	12590	Aquaterra Utilities Inc	R240	G	0.319	0.237	0.237	M
Sarasota	12634	Centex Homes	R240	G	0.000	0.171	0.171	M
Sarasota	12750	Ventura Village HOA Inc, S & S Golf Mgmt	R240	G	0.203	0.115	0.115	M
Sarasota	12759	Panacea Gulf Coast Investments	R240	G	0.063	0.476	0.476	M
Sarasota	12759	Panacea Gulf Coast Investments	R240	S	0.000	0.476	0.476	M
Sarasota	12772	Divosta LP	R240	S	0.215	1.092	0.650	M
Sarasota	13347	Dept of Veterans Affairs Natl	R230	G	0.044	0.340	0.340	M
Sarasota	4181	School Board Of Sarasota Co	R240	G	0.006	0.010	0.010	E
Sarasota	4405	The Field Club Inc	R240	G	0.006	0.010	0.010	E
Sarasota	4709	Sarasota Co. BOCC, Attn: Patricia Nihart	R245	G	0.012	0.019	0.019	E
Sarasota	4834	State of Florida Dept Of Environmental Protection	R320	G	0.013	0.020	0.020	E
Sarasota	4959	Terraces of Forest Lakes Condominium Association, Inc.	R240	G	0.002	0.003	0.003	E
Sarasota	5335	Tallywood Condominium Association Inc	R240	G	0.009	0.015	0.015	E
Sarasota	5336	Oakhurst Condominium Assoc Inc	R244	G	0.032	0.050	0.050	E
Sarasota	5399	Marie Selby Botanical Gardens	R260	G	0.016	0.028	0.028	E
Sarasota	5456	Jerome & Frederick Ellis	R240	G	0.008	0.060	0.035	E
Sarasota	5456	Jerome & Frederick Ellis	R240	S	0.011	0.060	0.035	E
Sarasota	5507	Englewood Isles I Association Inc	R240	G	0.009	0.014	0.014	E
Sarasota	5511	Village Green Condominium Section 15 Inc	R290	G	0.008	0.012	0.012	E
Sarasota	5547	Southgate Plaza LLC Dba Westfield Southgate	R240	G	0.006	0.009	0.009	E
Sarasota	5661	Southgate Village Green Condominium Association Sec 8	R240	G	0.006	0.009	0.009	E
Sarasota	5662	Southgate Village Green Condominium Section 10 Association, Inc.	R240	G	0.009	0.014	0.014	E
Sarasota	5663	South Gate Village Green Condo Section Seven	R240	G	0.003	0.005	0.005	E
Sarasota	5664	Village Green Section 14 Assoc	R240	G	0.003	0.005	0.005	E
Sarasota	5665	Village Green Condo Assoc Section 17	R240	G	0.004	0.006	0.006	E
Sarasota	5687	Thomas Kelly	R250	G	0.001	0.001	0.001	E
Sarasota	5727	Village Green Condo Section 16	R240	G	0.005	0.008	0.008	E
Sarasota	5730	Southgate Village Green Condominium Association Sect 11	R240	G	0.008	0.012	0.012	E

Table A-5. Metered and Estimated Recreation/Aesthetic WUPs, Withdrawals and Permitted Use (mgd), 2011

County	WUP Number	Permittee	Use Code[1]	Source [2]	Annual Average Pumpage[3]	Total Permitted Annual Average Quantity	Permitted Quantity Attributed to R/A Use Category[4]	M/E [5]
Sarasota	5752	South Gate Village Green Sect, 3 & 4	R244	G	0.004	0.006	0.006	E
Sarasota	5784	Southgate Village Green Sect 6	R240	G	0.006	0.010	0.010	E
Sarasota	5970	Inn On The Beach HOA Inc	R240	G	0.000	0.020	0.020	E
Sarasota	6710	Charlotte Golf Partners LP	R250	S	0.039	0.083	0.083	E
Sarasota	7288	Ringling Museum Of Art/FSU	R240	G	0.049	0.086	0.086	E
Sarasota	7488	Foxfire Properties LLC	R240	G	0.059	0.173	0.169	E
Sarasota	7488	Foxfire Properties LLC	R240	S	0.058	0.173	0.169	E
Sarasota	7490	School Board Of Sarasota County	R260	G	0.006	0.009	0.009	E
Sarasota	7674	Promenade Condominium Owners Association Inc	R240	G	0.006	0.009	0.009	E
Sarasota	8282	Chip Powell	R244	G	0.005	0.016	0.016	E
Sarasota	8359	South Gate Village Green Condo Assoc Section 1-2	R240	G	0.006	0.009	0.009	E
Sarasota	8382	Coyote Sarasota Mall LLC	R240	G	0.030	0.047	0.047	E
Sarasota	8398	Grosvenor Square Cadillac LLC	R250	G	0.062	0.178	0.178	E
Sarasota	8819	Golf Club Of Englewood Inc	R250	G	0.012	0.145	0.145	E
Sarasota	8819	Golf Club Of Englewood Inc	R250	S	0.082	0.145	0.145	E
Sarasota	8831	City Of Sarasota	R240	G	0.004	0.006	0.006	E
Sarasota	8898	Seaplace Association Inc	R240	G	0.023	0.035	0.035	E
Sarasota	8938	Sarasota Memorial Park Cemetery	R230	G	0.030	0.046	0.046	E
Sarasota	8972	The Landings Treehouse Condo Assoc Inc	R240	G	0.005	0.008	0.008	E
Sarasota	9268	Courtside Tennis Club	R280	G	0.001	0.004	0.004	E
Sarasota	9268	Courtside Tennis Club	R280	S	0.001	0.004	0.004	E
Sarasota	9382	City of Sarasota Public Works	R240	G	0.025	0.039	0.039	E
Sarasota	9406	Sarasota Manatee Airport Authority	R240	G	0.027	0.042	0.042	E
Sarasota	9483	School Board Of Sarasota County	R240	G	0.007	0.011	0.011	E
Sarasota	9560	Preserve At Heron Lake Home Owner Assoc Inc	R240	G	0.027	0.060	0.060	E
Sarasota	9582	Sarasota County School Board	R240	G	0.017	0.027	0.027	E
Sarasota	9583	Sarasota County School Board	R240	G	0.014	0.021	0.021	E
Sarasota	9786	The Sanctuary At Longboat Key Club Community Assoc Inc	R244	G	0.010	0.015	0.015	E
Sarasota	9818	City of Sarasota Public Works	R408	G	0.010	0.015	0.015	E
Sarasota	10522	School Board of Sarasota County	R240	G	0.013	0.020	0.020	E
Sarasota	10605	Marina Bay Assoc Inc	R240	G	0.009	0.014	0.014	E
Sarasota	10640	Florida Land Trust No V1	R240	G	0.007	0.011	0.011	E
Sarasota	10691	Venice East Golf Association	R250	G	0.018	0.063	0.063	E
Sarasota	10705	Winding Oaks Association Inc	R240	G	0.010	0.015	0.015	E

Table A-5. Metered and Estimated Recreation/Aesthetic WUPs, Withdrawals and Permitted Use (mgd), 2011

County	WUP Number	Permittee	Use Code[1]	Source [2]	Annual Average Pumpage[3]	Total Permitted Annual Average Quantity	Permitted Quantity Attributed to R/A Use Category[4]	M/E [5]
Sarasota	10946	Lynne C Massey	R240	G	0.000	0.001	0.001	E
Sarasota	10969	Osprey Driving Range	R240	G	0.013	0.019	0.019	E
Sarasota	11044	Village Brooke Condominium	R240	G	0.019	0.030	0.030	E
Sarasota	11080	Diocese of Venice in Florida	R240	G	0.018	0.028	0.028	E
Sarasota	11224	Fairway Bay Association Inc & II And III	R240	G	0.025	0.039	0.039	E
Sarasota	11325	Xcel Investment Co LLP	R240	G	0.000	0.042	0.042	E
Sarasota	11325	Xcel Investment Co LLP	R240	S	0.005	0.042	0.042	E
Sarasota	11360	Willow Springs HOA	R240	S	0.022	0.035	0.035	E
Sarasota	11370	Sarasota Jungle Gardens	R260	G	0.030	0.047	0.047	E
Sarasota	11391	Bath & Racquet Club	R290	G	0.012	0.018	0.018	E
Sarasota	11414	City Of Sarasota	R250	G	0.003	0.005	0.005	E
Sarasota	11528	Pelican Cove Condo Assoc Bay Village of Sarasota Inc	R240	G	0.036	0.055	0.055	E
Sarasota	11532	Longwood Villas Of Sarasota HOA Inc & Longwood Run Comm. Assoc	R240	S	0.038	0.058	0.058	E
Sarasota	11556	Shrine Of The Master Church	R240	G	0.003	0.004	0.004	E
Sarasota	11596	Sharon Cornell	R240	G	0.001	0.001	0.001	E
Sarasota	11612	Jacaranda Trace Master Assoc Inc	R240	G	0.013	0.021	0.021	E
Sarasota	11677	Queens Harbor Owner Assoc Inc	R240	G	0.022	0.052	0.052	E
Sarasota	11784	Forest Pines Condo Assoc Inc	R240	G	0.017	0.026	0.026	E
Sarasota	11787	Sun And Surf Colony Inc	R240	G	0.000	0.000	0.000	E
Sarasota	11797	Bird Bay Executive Golf Course	R250	G	0.000	0.050	0.050	E
Sarasota	11797	Bird Bay Executive Golf Course	R250	S	0.019	0.050	0.050	E
Sarasota	11827	Gulf Coast Heritage Assoc Inc	R240	G	0.001	0.002	0.002	E
Sarasota	11934	Maxfield Property Ltd & Maxfield Medical Building LLC	R240	G	0.005	0.008	0.008	E
Sarasota	11960	Wyndham Home Owners Association Inc	R240	G	0.004	0.011	0.011	E
Sarasota	11960	Wyndham Home Owners Association Inc	R240	S	0.000	0.011	0.011	E
Sarasota	11988	Hidden Oaks Estates Assoc Inc	R240	G	0.001	0.001	0.001	E
Sarasota	12002	Laurel Oak Community Assoc	R240	G	0.007	0.011	0.011	E
Sarasota	12016	Villa Rosa Sarasota HOA Inc	R244	G	0.024	0.037	0.037	E
Sarasota	12073	Deer Hollow Home Owners Association Inc	R244	G	0.006	0.009	0.009	E
Sarasota	12100	Mira Lago Community Association Inc	R244	G	0.011	0.017	0.017	E
Sarasota	12177	Boca Royale Golf Property Owners Association	R240	G	0.022	0.037	0.037	E
Sarasota	12177	Boca Royale Golf Property Owners Association	R240	S	0.002	0.037	0.037	E
Sarasota	12250	North Shell & Higel, LLC.	R244	G	0.002	0.003	0.003	E

Table A-5. Metered and Estimated Recreation/Aesthetic WUPs, Withdrawals and Permitted Use (mgd), 2011

County	WUP Number	Permittee	Use Code[1]	Source [2]	Annual Average Pumpage[3]	Total Permitted Annual Average Quantity	Permitted Quantity Attributed to R/A Use Category[4]	M/E [5]
Sarasota	12291	Willowbend Community Assoc Inc	R245	G	0.049	0.076	0.076	E
Sarasota	12300	Las Palmas Of Sarasota Condo	R240	G	0.009	0.013	0.013	E
Sarasota	12334	Kleppinger Homes Inc	R240	G	0.000	0.000	0.000	E
Sarasota	12357	Southgate Village Greens Sect 9	R240	G	0.006	0.010	0.010	E
Sarasota	12473	Foxwood Condo Assoc	R240	S	0.023	0.036	0.036	E
Sarasota	12483	Arielle On Palmer Ranch Community Association Inc	R240	G	0.007	0.023	0.023	E
Sarasota	12483	Arielle On Palmer Ranch Community Association Inc	R240	S	0.000	0.023	0.023	E
Sarasota	12492	School Board of Sarasota County	R240	G	0.004	0.016	0.007	E
Sarasota	12542	Capri Isles LLC	R245	G	0.008	0.013	0.013	E
Sarasota	12555	Caribbean Bay Mortgage Lender LLC Attn Mr. Alex Nobile	R240	S	0.000	0.074	0.074	E
Sarasota	12796	Divosta Homes, LP	R240	G	0.044	0.100	0.100	E
Sarasota	12797	San Palermo At Sarasota HOA Inc	R240	G	0.017	0.027	0.027	E
Sarasota	12816	Bay Isles Bayou Association Inc	R240	G	0.000	0.065	0.065	E
Sarasota	12873	White Oak Development	R240	G	0.000	0.015	0.015	E
Sarasota	12954	Taylor Morrison of Florida Inc	R240	G	0.011	0.017	0.017	E
Sarasota	12970	Stillwater HOA Inc & Stillwater Unit Three HOA Inc	R240	G	0.017	0.052	0.052	E
Sarasota	12970	Stillwater HOA Inc & Stillwater Unit Three HOA Inc	R240	S	0.000	0.052	0.052	E
Sarasota	12995	Southwood Property Owners Association Inc	R240	G	0.025	0.039	0.039	E
Sarasota	13009	Desoto Preserve LLC	R240	G	0.002	0.006	0.006	E
Sarasota	13239	Lowes Home Centers Inc	R240	G	0.000	0.011	0.011	E
Sarasota	13301	Gulf Coast Strategic Investments Inc	R245	G	0.000	0.033	0.033	E
Sarasota	13301	Gulf Coast Strategic Investments Inc	R245	S	0.000	0.033	0.033	E
Sarasota	13344	Horizons West Assoc Inc	R240	G	0.003	0.005	0.005	E
Sarasota County Totals					**5.370** **1.471** **6.841**	**Metered, mgd** **Estimated , mgd** **Total, mgd**		
Sumter	2622	Continental Country Club Rd Inc	R250	G	0.200	0.451	0.213	M
Sumter	3206	Villages Operating Company	R250	G	0.439	0.616	0.616	M
Sumter	6793	Rainforest RV Inc	R250	G	0.016	0.135	0.119	M
Sumter	8675	USA Veterans Administration	R240	G	0.468	0.420	0.420	M
Sumter	10923	Spruce Creek Golf LLC	R250	G	0.436	0.446	0.446	M
Sumter	10923	Spruce Creek Golf LLC	R250	S	0.000	0.446	0.446	M
Sumter	11566	The Villages of Lake Sumter, Inc.	R245	G	0.005	0.066	0.066	M
Sumter	11624	Village Community Dev Dist 2	R240	G	0.017	0.100	0.100	M

Table A-5. Metered and Estimated Recreation/Aesthetic WUPs, Withdrawals and Permitted Use (mgd), 2011

County	WUP Number	Permittee	Use Code[1]	Source [2]	Annual Average Pumpage[3]	Total Permitted Annual Average Quantity	Permitted Quantity Attributed to R/A Use Category[4]	M/E [5]
Sumter	11778	Village Center CDD	R250	G	0.014	0.170	0.056	M
Sumter	11856	Brassboys Enterprises Inc; Miona Lake Golf Course	R310	G	0.000	0.003	0.003	M
Sumter	13005	Village Center Community Development District	R250	G	0.848	####	1.343	M
Sumter	13005	Village Center Community Development District	R250	S	0.000	####	1.343	M
Sumter	13123	Madison Florida Grande, LLC	R240	G	0.046	0.191	0.139	M
Sumter	1811	Speedling Inc	R240	G	0.001	0.099	0.002	E
Sumter	3152	Graham Contracting, Inc.	R320	G	0.097	0.490	0.168	E
Sumter	4295	Sumter County Board Of Public Instruction	R230	G	0.005	0.041	0.009	E
Sumter	5055	City Of Wildwood City Mgmt	R240	G	0.025	0.058	0.058	E
Sumter	11779	Village Community Development	R240	G	0.025	0.058	0.058	E
Sumter	12604	Wildwood Gardens Ltd	R240	G	0.011	0.018	0.018	E
Sumter County Totals					**2.489** **0.164** **2.653**	**Metered, mgd** **Estimated , mgd** **Total, mgd**		
District Totals					**49.595** **12.338** **61.933**	**Metered, mgd** **Estimated , mgd** **Total, mgd**		

Information is given only for the portion of the county within the District.

Source: Water Use Permit Database (WMIS), Calendar year 2011.

1 Use Code: Alpha-numeric number given to the use that has the highest quantity attributed to the permit. The first letter indicates the "Predominant Use" on the permit. (R = Recreation/Aesthetic). Descriptions of the use codes in this table are on the next page.

2 Source = G for groundwater; S for surface water

3 The metered annual average amount pumped (aka used, withdrawn) in 2010. Details on the WUPs for which the use was estimated are on the website version of this document.

4 This value gives an indication if the issued WUP is entirely for recreation/aesthetic use (the quantities in the 7th and 8th columns are equal), or has water permitted under another predominant use (quantity in 7th column > quantity in 8th column).

2011 ESTIMATED WATER USE REPORT

Descriptions for the use codes given in this table.

R200	Aesthetic Use Other than Augmentation	R244	Irrigation Of Community Common Areas	R280	Maintenance & Cooling
R210	Augmentation for Aesthetic	R245	Sports Playing Fields	R290	Other Uses
R220	Augmentation for Environmental	R250	Golf Course Irrigation	R300	Recreational Animal Watering Use
R230	Cemetery/Parks/Playgrounds	R260	Botanical Specimen Irrigation	R310	Personal Sanitary Use
R240	Lawn & Landscape Irrigation	R270	Fire Fighting/Testing	R320	Water-Based Recreation
				R420	Public Drinking, Fountains, Restrooms

TABLE A-6. 2011 METERED + ESTIMATED RECREATION/AESTHETIC MONTHLY AVERAGE PUMPAGE (MGD/MONTH) BY COUNTY)

County	Jan	Feb	Mar	Apr	May	Jun	Jul	Aug	Sep	Oct	Nov	Dec
*Charlotte	1.303	1.419	2.233	2.090	2.503	2.760	1.408	0.856	1.333	1.106	1.622	2.116
Citrus	3.226	3.682	5.249	5.717	7.128	7.021	5.394	4.712	4.801	4.577	7.685	3.860
Desoto	0.199	0.363	0.433	0.607	0.594	0.500	0.217	0.175	0.197	0.324	0.344	0.315
Hardee	0.222	0.257	0.168	0.196	0.319	0.332	0.096	0.096	0.969	0.124	0.177	0.654
Hernando	2.297	6.085	5.265	5.778	6.996	5.705	3.752	4.213	4.435	5.107	5.802	5.324
*Highlands	1.596	2.960	2.862	2.830	3.105	3.199	2.001	2.485	2.228	1.980	2.680	1.229
Hillsborough	9.885	8.492	9.492	9.175	13.218	12.915	5.106	5.401	7.167	9.237	6.475	7.238
*Lake	0.000	0.000	0.000	0.000	0.000	0.000	0.000	0.000	0.000	0.000	0.000	0.000
*Levy	0.122	0.209	0.283	0.306	0.420	0.406	0.193	0.156	0.159	0.199	0.287	0.228
Manatee	6.840	8.985	13.334	8.592	14.800	18.011	6.824	4.981	4.177	17.884	11.039	9.350
*Marion	1.666	2.721	3.411	4.259	5.204	4.753	3.324	3.633	4.318	4.722	4.369	3.509
Pasco	2.941	3.097	4.239	4.484	6.637	6.062	3.613	3.656	3.354	3.412	4.920	4.400
Pinellas	1.397	2.196	2.595	2.589	3.609	3.123	1.568	0.811	0.985	1.686	1.900	1.407
*Polk	5.381	8.070	10.333	9.301	13.593	12.945	8.487	5.302	5.600	5.778	8.025	7.231
Sarasota	5.593	6.580	8.739	7.222	8.936	11.366	5.973	3.712	4.422	5.528	8.471	5.542
Sumter	1.445	1.512	3.679	3.261	3.462	4.891	1.999	1.478	2.513	2.939	2.819	1.880
-District-	44.113	56.628	72.315	66.407	90.524	93.989	49.955	41.667	46.658	64.603	66.615	54.283
Groundwater	40.537	51.072	64.764	59.486	81.306	85.365	44.958	36.819	41.611	59.087	59.153	47.910
Surface Water	3.573	5.556	7.551	6.921	9.219	8.625	4.995	4.851	5.046	5.516	7.462	6.372

* Data is only from the portion of the county within the District

Source: Estimated Water Use Tables derived from the WMIS WUP database, 2011.

Table A-7. Metered and Estimated Agricultural WUPs, Withdrawals and Permitted Use (mgd), 2011

County	WUP Number	Permittee	Use Code[1]	Source[2]	Annual Average Pumpage[3]	Total Permitted Annual Average Quantity	Permitted Quantity Attributed to AG Use Category[4]	M/E [5]
Charlotte	608	The Bryan W Paul Family Limited Partnership	A415	G	0.000	0.136	0.136	M
Charlotte	608	The Bryan W Paul Family Limited Partnership	A415	S	0.000	0.136	0.136	M
Charlotte	1019	Ryals Citrus & Cattle Co	A470	G	0.000	0.386	0.386	M
Charlotte	1759	Diner Citrus and Cattle Company	A490	G	0.343	2.461	2.461	M
Charlotte	1759	Diner Citrus and Cattle Company	A490	S	0.008	2.461	2.461	M
Charlotte	1882	Punta Riverside Inc and Seamans Sunset Inc	A415	S	0.000	0.121	0.121	M
Charlotte	2588	Daniel Kelly	A515	G	0.811	0.226	0.226	M
Charlotte	2589	Park Drive Gardens Trust, A Karim Khudairi Trustee	A490	G	0.000	0.075	0.075	M
Charlotte	2593	Charlotte 650 LLC	A415	G	0.191	0.524	0.524	M
Charlotte	2593	Charlotte 650 LLC	A415	S	0.000	0.524	0.524	M
Charlotte	2689	East Charlotte Drainage District	A415	G	1.262	2.920	2.920	M
Charlotte	2689	East Charlotte Drainage District	A415	S	0.017	2.920	2.920	M
Charlotte	3070	American Citrus Products	A415	G	0.285	0.442	0.442	M
Charlotte	3530	Kenny Grace	A415	G	0.443	0.911	0.911	M
Charlotte	3530	Kenny Grace	A415	S	0.144	0.911	0.911	M
Charlotte	4217	Wright Cattle Company Julian W Wright	A490	G	0.000	0.274	0.274	M
Charlotte	4589	Hudson Land and Cattle, LLC	A470	G	0.000	0.648	0.648	M
Charlotte	5936	Schwartz Charlotte Grove Properties, LLC	A495	G	0.320	1.001	1.001	M
Charlotte	7240	Iowa International Inv Inc	A415	G	0.000	0.118	0.118	M
Charlotte	8224	Spanish Trail Land & Cattle Company LLC	A56S	G	0.181	2.534	2.534	M
Charlotte	8388	Jacks Branch Grove LLP	A415	G	0.000	0.147	0.147	M
Charlotte	9011	CalUSA Growers L.C.	A415	G	0.034	0.199	0.199	M
Charlotte	9052	Ben Hill Griffin, Inc.	A470	G	0.014	1.396	1.396	M
Charlotte	9052	Ben Hill Griffin, Inc.	A470	S	0.726	1.396	1.396	M
Charlotte	9173	CalUSA LC	A415	G	0.021	0.105	0.105	M
Charlotte	9398	TRB Groves LLC Wesley W Brumback	A415	G	0.560	1.258	1.258	M
Charlotte	9398	TRB Groves LLC Wesley W Brumback	A415	S	0.784	1.258	1.258	M
Charlotte	9417	Kye & Deborah Bishop	A415	G	0.001	0.171	0.171	M
Charlotte	9476	Citrus Creek Grove LLC	A415	G	0.379	0.679	0.679	M
Charlotte	9552	CalUSA Growers L.C.	A415	G	0.069	0.218	0.218	M
Charlotte	9552	CalUSA Growers L.C.	A415	S	0.000	0.218	0.218	M

Table A-7. Metered and Estimated Agricultural WUPs, Withdrawals and Permitted Use (mgd), 2011

County	WUP Number	Permittee	Use Code[1]	Source[2]	Annual Average Pumpage[3]	Total Permitted Annual Average Quantity	Permitted Quantity Attributed to AG Use Category[4]	M/E [5]
Charlotte	9648	Thomas Beddard	A56F	G	0.507	1.491	1.491	M
Charlotte	9648	Thomas Beddard	A56F	S	0.299	1.491	1.491	M
Charlotte	9687	Williams Farms Partnership	A56F	G	0.000	1.571	1.539	M
Charlotte	9687	Williams Farms Partnership	A56F	S	1.024	1.571	1.539	M
Charlotte	9727	Friedrich Schiller	A415	G	0.353	0.492	0.492	M
Charlotte	9926	R & D Cattle Ranch LLC	A415	G	0.000	0.888	0.888	M
Charlotte	10726	JDI Farms Inc	A56F	G	0.000	0.387	0.387	M
Charlotte	10726	JDI Farms Inc	A56F	S	0.022	0.387	0.387	M
Charlotte	10874	Charlotte Florida Part	A415	G	0.329	0.221	0.221	M
Charlotte	10959	M Lewis Hall Protective Test Tst For W Hall, Beneficiary	A470	G	0.000	0.127	0.127	M
Charlotte	11715	Coral Creek Burnt Store LLC & Charlotte Orange Grove LLC	A490	G	0.000	0.252	0.252	M
Charlotte	11982	Bethel Farms LLLP	A525	G	0.612	0.715	0.715	M
Charlotte	12111	Kenny Grace	A415	G	0.165	0.219	0.219	M
Charlotte	12541	Cora Battista/Battista Sod Farms	A525	G	0.000	0.350	0.350	M
Charlotte	13027	James Williams	A470	G	0.000	0.246	0.246	M
Charlotte	13027	James Williams	A470	S	0.048	0.246	0.246	M
Charlotte	13096	T J And Mary Chastain	A415	G	0.365	0.476	0.476	M
Charlotte	13349	Ryals Citrus & Cattle Co	A470	G	0.000	0.312	0.312	M
Charlotte	20053	Hudson Hammocks, LLC And Jmh Tr	A470	G	0.056	0.363	0.363	M
Charlotte	20204	Thomas Chastain	A470	G	0.040	0.260	0.260	M
Charlotte	48	The Martha Moore Rockwell Trust Agreement	A415	S	0.021	0.035	0.035	E
Charlotte	153	Frederick H & Rachel M Walters	A415	S	0.010	0.017	0.017	E
Charlotte	154	Fred Schiller & Prairie Groves LLC	A415	S	0.026	0.042	0.042	E
Charlotte	609	Roy & Carrie Broyles	A490	G	0.023	0.037	0.037	E
Charlotte	1117	Kenny Grace	A415	G	0.039	0.063	0.063	E
Charlotte	3243	Bermont Grove, LLC	A56S	G	0.000	0.368	0.368	E
Charlotte	4404	Jonathan Sargent	A415	G	0.003	0.005	0.005	E
Charlotte	5213	Idell Richardson Biel	A58S	S	0.006	0.010	0.010	E
Charlotte	6641	Burdette Coward & Co., Inc / Hawks Landing of Punta Gorda, LLC	A485	G	0.066	0.094	0.094	E

Table A-7. Metered and Estimated Agricultural WUPs, Withdrawals and Permitted Use (mgd), 2011

County	WUP Number	Permittee	Use Code[1]	Source[2]	Annual Average Pumpage[3]	Total Permitted Annual Average Quantity	Permitted Quantity Attributed to AG Use Category[4]	M/E [5]
Charlotte	6641	Burdette Coward & Co., Inc / Hawks Landing of Punta Gorda, LLC	A485	S	0.000	0.094	0.094	E
Charlotte	8067	Alfred M & Mary Anne Johns	A415	G	0.002	0.056	0.056	E
Charlotte	8067	Alfred M & Mary Anne Johns	A415	S	0.002	0.056	0.056	E
Charlotte	8444	David & Pamela D'Amore	A415	G	0.005	0.008	0.008	E
Charlotte	9077	John David & John Henry McQueen	A415	G	0.029	0.060	0.060	E
Charlotte	9077	John David & John Henry McQueen	A415	S	0.010	0.060	0.060	E
Charlotte	10065	Paige Kreegel	A415	G	0.041	0.056	0.056	E
Charlotte	10307	Sharon Rutzke	L610	G	0.002	0.004	0.004	E
Charlotte	10416	Sunkiss & E P Safron	A415	G	0.006	0.021	0.021	E
Charlotte	10416	Sunkiss & E P Safron	A415	S	0.007	0.021	0.021	E
Charlotte	10636	Pace Tropicals Inc	A415	G	0.028	0.046	0.046	E
Charlotte	10872	Waterway Group Inc & Tim Berti	A43F	G	0.061	0.111	0.111	E
Charlotte	10885	Jimmy L Branch & John J Nevins	A57F	G	0.026	0.043	0.043	E
Charlotte	10886	Skycrest Coach Club Inc	A56S	G	0.058	0.096	0.096	E
Charlotte	11001	Triple D Investment Group LLC	A415	S	0.023	0.038	0.038	E
Charlotte	12872	Worden Farm	A58S	G	0.003	0.011	0.011	E
Charlotte	12872	Worden Farm	A58S	S	0.000	0.011	0.011	E
Charlotte	20186	Burnt Store Ranch, LLC	A415	G	0.059	0.085	0.085	E
Charlotte County Totals					**10.413**	**Metered, mgd**		
					0.556	**Estimated , mgd**		
					10.969	**Total, mgd**		
Citrus	12288	M & B Products	A495	G	0.000	0.497	0.497	M
Citrus	191	Howard B. Banes, Jr. & Hanna E. Banes	A415	G	0.009	0.014	0.014	E
Citrus	204	Evn Road LLC	A490	G	0.024	0.039	0.039	E
Citrus	208	G. William Wilde	A535	G	0.192	0.297	0.297	E
Citrus	296	Ray A Morris	A415	G	0.007	0.011	0.011	E
Citrus	355	L Norman And Linda L Adams	A415	G	0.014	0.023	0.023	E
Citrus	1108	Z2F Citrus & Cattle LLC	A415	G	0.069	0.099	0.099	E
Citrus	1267	Estate Of Clinton E Marsh James E Marsh-Personal Rep	A495	G	0.019	0.031	0.031	E

Table A-7. Metered and Estimated Agricultural WUPs, Withdrawals and Permitted Use (mgd), 2011

County	WUP Number	Permittee	Use Code[1]	Source[2]	Annual Average Pumpage[3]	Total Permitted Annual Average Quantity	Permitted Quantity Attributed to AG Use Category[4]	M/E [5]
Citrus	1272	C and E Landholdings and Citrus LLC	A495	G	0.039	0.054	0.054	E
Citrus	1273	Post Oak Ranch LLC	A490	G	0.044	0.062	0.062	E
Citrus	1491	Fred S Johnston Jr	A490	G	0.062	0.086	0.086	E
Citrus	2226	Edwin O'Neal	A525	G	0.017	0.027	0.027	E
Citrus	4368	Citrus County School Board / Attn: Michael Billings	A58S	G	0.005	0.087	0.009	E
Citrus	4582	Thomas W. & Mary L. Harrison	A415	G	0.019	0.032	0.032	E
Citrus	4975	Van Ness Groves	A415	G	0.022	0.089	0.089	E
Citrus	4975	Van Ness Groves	A415	S	0	0.089	0.089	E
Citrus	5091	Toby John & Joanna Caulfeild	L600	G	0	0	0	E
Citrus	6798	Gerrits Citrus Inc	A495	G	0.209	0.352	0.352	E
Citrus	6965	Joane H Miller	A470	G	0.046	0.064	0.064	E
Citrus	6971	John W & Margaret R White	A415	G	0.019	0.031	0.031	E
Citrus	7687	Crystal River Quarries Inc	L600	G	0	0.062	0.002	E
Citrus	8747	William Hunt	L610	G	0	0.003	0	E
Citrus	8834	Ronnie D. Cannon & Edsel Rowan, Trustee	A415	G	0.052	0.072	0.072	E
Citrus	8863	Rosemary S McAteer	A402	G	0.001	0.002	0.002	E
Citrus	9222	Steve D & Kathie L Atkinson	L600	G	0	0	0	E
Citrus	9370	RaLPh Windham Jr	L605	G	0.001	0.001	0.001	E
Citrus	10192	Hollinswood Tree Nurseries	A485	G	0.035	0.098	0.098	E
Citrus	10306	Timothy E and Julie E Moffitt	A415	G	0.008	0.022	0.022	E
Citrus	10621	Snell A. Mills, Jr.	A415	S	0	0.024	0.024	E
Citrus	10842	Citrus Co BOCC & Dept Of Public	A485	G	0.001	0.006	0.003	E
Citrus	11746	Citrus Co BOCC	L630	G	0.009	0.014	0.014	E
Citrus	12149	Donna G Miller, Trustee	A410	G	0.003	0.011	0.011	E
Citrus	12565	Professional Horticultural Services	A485	G	0.213	0.386	0.386	E
Citrus	12865	Anthony L Russ	A480	G	0.054	0.078	0.078	E
Citrus	12901	William M & Rhonda J Scheiterle II	A410	G	0.012	0.019	0.019	E
Citrus	12974	Donna Miller Trustee	A410	G	0.006	0.02	0.02	E
Citrus	13136	Brian Busby	A410	G	0.014	0.023	0.023	E
Citrus	13252	David Tomczak	A410	G	0.011	0.018	0.018	E
Citrus	13360	Throgmartin-Henke Ranch &	A470	G	0.128	0.232	0.232	E

Table A-7. Metered and Estimated Agricultural WUPs, Withdrawals and Permitted Use (mgd), 2011

County	WUP Number	Permittee	Use Code[1]	Source[2]	Annual Average Pumpage[3]	Total Permitted Annual Average Quantity	Permitted Quantity Attributed to AG Use Category[4]	M/E [5]
Citrus	20046	Pinewoods Plantation Nursery Inc	A465	G	0.068	0.123	0.123	E
		Citrus County Totals			**0.000**	**Metered, mgd**		
					1.432	**Estimated , mgd**		
					1.432	**Total, mgd**		
DeSoto	164	Citrus Pride	A415	G	0.046	0.156	0.156	M
DeSoto	572	Sorrells Groves Inc.	A415	G	0.177	0.233	0.233	M
DeSoto	898	Garner Groves & Cattle Co Inc	A415	G	0.003	0.138	0.138	M
DeSoto	898	Garner Groves & Cattle Co Inc	A415	S	0.000	0.138	0.138	M
DeSoto	940	James Bickett	A415	G	1.061	0.330	0.330	M
DeSoto	1018	Tland LLC	A415	G	0.000	0.076	0.076	M
DeSoto	1020	Ryals Citrus and Cattle Co. and Ann Ryals	A470	G	0.000	0.330	0.330	M
DeSoto	1176	Brian T & Mary Kathryn Burns	A415	G	0.096	0.109	0.109	M
DeSoto	1240	Rod R Sweet	A415	G	0.036	0.074	0.074	M
DeSoto	1379	Robert C,Lenora P & James Brewer	A415	G	0.137	0.095	0.095	M
DeSoto	1381	Sorrells of Manatee Inc	A415	G	0.167	0.141	0.141	M
DeSoto	1390	Sorrells Groves Inc.	A415	G	0.509	0.394	0.394	M
DeSoto	1547	Virginia J & James Albritton	A470	G	0.000	0.306	0.306	M
DeSoto	1568	Len Hazen	A415	G	0.053	0.186	0.186	M
DeSoto	1635	Bethel Farms, LLLP	A525	G	1.792	2.578	2.578	M
DeSoto	1711	Sunny South Packing Co	A415	G	0.197	0.239	0.239	M
DeSoto	1719	Sunny South Packing Co	A415	G	0.130	0.174	0.174	M
DeSoto	1722	Sunny South Packing Co	A415	G	0.075	0.079	0.079	M
DeSoto	1723	Sunny South Packing Co	A415	G	0.220	0.317	0.317	M
DeSoto	1754	DeSoto 310 Land Trust	A415	G	0.000	0.114	0.114	M
DeSoto	1755	V C Hollingsworth Jr	A415	G	0.000	0.097	0.097	M
DeSoto	1766	V C Hollingsworth Jr	A415	G	0.039	0.080	0.080	M
DeSoto	1771	Diner Citrus and Cattle Company	A415	G	0.000	0.132	0.132	M
DeSoto	1774	Sunny South Packing Co	A415	G	0.068	0.063	0.063	M
DeSoto	2125	Horse Creek Partnership et al	A470	G	0.052	0.607	0.607	M
DeSoto	2125	Horse Creek Partnership et al	A470	S	0.000	0.607	0.607	M

Table A-7. Metered and Estimated Agricultural WUPs, Withdrawals and Permitted Use (mgd), 2011

County	WUP Number	Permittee	Use Code[1]	Source[2]	Annual Average Pumpage[3]	Total Permitted Annual Average Quantity	Permitted Quantity Attributed to AG Use Category[4]	M/E [5]
DeSoto	2193	The Phillip W Turner Family Partnership LTD	A490	G	0.488	3.967	3.967	M
DeSoto	2240	Eugene H Turner Family Partnership Ltd	A415	G	0.270	0.239	0.239	M
DeSoto	2240	Eugene H Turner Family Partnership Ltd	A415	S	0.000	0.239	0.239	M
DeSoto	2386	Joshua Water Control District	A415	G	11.337	14.353	14.353	M
DeSoto	2390	Alfred G & Mary J Parker	A490	G	0.080	0.265	0.265	M
DeSoto	2452	Florida Power & Light Co & OCF 27 Corp	A58S	G	0.944	4.301	4.301	M
DeSoto	2613	Sorrells Groves Inc.	A415	G	0.147	0.132	0.132	M
DeSoto	2665	M & V LLC	A415	G	0.059	0.677	0.677	M
DeSoto	2665	M & V LLC	A415	S	0.623	0.677	0.677	M
DeSoto	2703	VCH Citrus	A415	G	0.364	0.473	0.473	M
DeSoto	2740	Eugene H Turner & Eugene H Turner and Son Inc	A415	G	0.449	0.573	0.573	M
DeSoto	2790	Heritage Farms	A415	G	0.064	0.150	0.150	M
DeSoto	2791	John Burtscher	A415	G	0.044	0.086	0.086	M
DeSoto	2793	DeSoto Land Holdings LLLP	A415	G	0.085	0.226	0.226	M
DeSoto	2890	E & D Ranch LLP	A495	G	0.090	0.116	0.116	M
DeSoto	2906	Ben Hill Griffin, Inc.	A416	G	0.060	0.121	0.121	M
DeSoto	3069	DeSoto Land Investment, LLC	A415	G	0.305	0.498	0.498	M
DeSoto	3160	C & H Groves Inc	A415	G	0.180	0.136	0.135	M
DeSoto	3216	DeSoto Groves & Development Inc	A415	G	0.157	0.345	0.345	M
DeSoto	3275	Adrian R Chapman	A415	G	1.458	1.102	1.102	M
DeSoto	3322	Sorrells Groves Inc.	A415	G	0.060	0.081	0.081	M
DeSoto	3474	John W Parker Jr	A415	G	0.049	0.070	0.070	M
DeSoto	4396	Sorrells Groves Inc.	A415	G	0.150	0.154	0.154	M
DeSoto	4606	Spanish Trail Land & Cattle Company LLC	A525	G	0.130	3.398	3.398	M
DeSoto	4606	Spanish Trail Land & Cattle Company LLC	A525	S	0.000	3.398	3.398	M
DeSoto	4611	Cary Mercer	A415	G	0.035	0.133	0.133	M
DeSoto	4641	Roper Growers Cooperative	A415	G	0.382	1.167	1.167	M
DeSoto	4726	Ridgeback Grove LLC	A415	G	0.103	0.171	0.171	M
DeSoto	4806	Sorrells Groves Inc.	A415	G	0.251	0.241	0.241	M
DeSoto	4899	Agregy Two of Florida LLC	L632	G	2.124	0.352	0.352	M
DeSoto	5060	Charlee LLC	A470	G	2.018	2.203	2.203	M

Table A-7. Metered and Estimated Agricultural WUPs, Withdrawals and Permitted Use (mgd), 2011

County	WUP Number	Permittee	Use Code[1]	Source[2]	Annual Average Pumpage[3]	Total Permitted Annual Average Quantity	Permitted Quantity Attributed to AG Use Category[4]	M/E [5]
DeSoto	5875	James Bickett	A415	G	0.659	0.773	0.773	M
DeSoto	5951	Dan C Shelfer	A415	G	0.020	0.158	0.158	M
DeSoto	6064	James D & Robert C Brewer	A415	G	0.053	0.144	0.144	M
DeSoto	6122	V C Hollingsworth Sr Estate	A415	G	0.158	0.247	0.247	M
DeSoto	6134	Robert M & Barbara G Tiffany	A415	G	0.087	0.109	0.109	M
DeSoto	6274	Premier Citrus LLC	A415	G	0.925	0.523	0.523	M
DeSoto	6275	Premier Citrus LLC	A415	G	1.230	0.876	0.876	M
DeSoto	6410	Charles Harrison	A415	G	0.078	0.110	0.110	M
DeSoto	6411	DeSoto Land Trust	A415	G	0.133	0.217	0.217	M
DeSoto	6669	FLM, Inc.	A415	G	1.713	1.516	1.516	M
DeSoto	6669	FLM, Inc.	A415	S	0.014	1.516	1.516	M
DeSoto	6765	LD Hancock Marital Trust	A415	G	0.399	1.313	1.313	M
DeSoto	6765	LD Hancock Marital Trust	A415	S	0.684	1.313	1.313	M
DeSoto	6871	Davis Enterprises Inc	A415	G	0.452	0.421	0.421	M
DeSoto	6872	Bob Paul Inc	A415	G	0.182	1.585	1.585	M
DeSoto	6968	Calvin Boggess	A51S	G	0.227	0.932	0.932	M
DeSoto	7134	Margaret Hollingsworth	A495	G	0.010	0.145	0.145	M
DeSoto	7236	Firedog Farms Partnership	A415	G	0.033	0.474	0.474	M
DeSoto	7262	Sorrells Groves Inc.	A415	G	0.073	0.088	0.088	M
DeSoto	7269	Michael Boran	A525	G	0.050	0.931	0.931	M
DeSoto	7290	James D. Brewer and E. Coleman Brewer	A415	G	0.048	0.307	0.307	M
DeSoto	7291	V.C. Hollingsworth Sr. Estate	A415	G	0.187	0.117	0.117	M
DeSoto	7292	Charles Harrison	A415	G	0.060	0.080	0.080	M
DeSoto	7331	L. I. Smith	A415	G	0.000	0.254	0.254	M
DeSoto	7434	DeSoto Land Holdings LLLP	A415	G	0.042	0.223	0.223	M
DeSoto	7462	Bright Hour Ranch	A525	G	0.399	1.246	1.246	M
DeSoto	7463	3 F Ranch LLC	A490	G	0.000	0.168	0.168	M
DeSoto	7475	Pelican Groves Inc	A415	G	0.130	0.248	0.248	M
DeSoto	7506	Schwartz DeSoto Properties LLC	A415	G	0.001	0.152	0.152	M
DeSoto	7535	Desoto Land Holdings LLLP	A415	G	0.000	0.090	0.090	M
DeSoto	7748	David W & Marion Kitchen Trust	L660	G	0.105	0.488	0.488	M

Table A-7. Metered and Estimated Agricultural WUPs, Withdrawals and Permitted Use (mgd), 2011

County	WUP Number	Permittee	Use Code[1]	Source[2]	Annual Average Pumpage[3]	Total Permitted Annual Average Quantity	Permitted Quantity Attributed to AG Use Category[4]	M/E [5]
DeSoto	7775	Sorrells Groves Inc.	A415	G	0.119	0.118	0.118	M
DeSoto	7776	E & D Ranch LLP	A415	G	0.003	0.068	0.068	M
DeSoto	7783	Premier Citrus LLC	A415	G	0.531	0.456	0.456	M
DeSoto	7854	Marcus A. Rosin, Matthew L. Rosin, and Andrew W. Rosin	A415	G	0.177	0.137	0.137	M
DeSoto	7870	Hester/Norris Partnership	A490	G	0.000	0.198	0.198	M
DeSoto	7957	Turner Groves Citrus Limited Partnership	A415	G	2.648	3.166	3.166	M
DeSoto	8154	Emerald Packing Company Inc	A415	G	0.061	0.071	0.071	M
DeSoto	8155	DeSoto Land Partners, LLC	A58S	G	0.000	0.149	0.149	M
DeSoto	8159	John W Parker Jr	A415	G	0.086	0.227	0.227	M
DeSoto	8186	DeSoto Land Holdings LLLP	A415	G	0.073	0.323	0.323	M
DeSoto	8287	Keystone Grove LLC	A415	G	0.131	0.174	0.174	M
DeSoto	8299	William Marsh	A415	G	0.152	0.104	0.104	M
DeSoto	8348	William Head	A415	G	0.077	0.473	0.473	M
DeSoto	8461	Desoto Land Holdings LLLP	A415	G	0.104	0.136	0.136	M
DeSoto	8480	Hawthorne Creek Groves LLC	A415	G	0.616	0.941	0.941	M
DeSoto	8551	Desoto Land Holdings LLLP	A490	G	0.000	0.126	0.126	M
DeSoto	8566	Eugene H Turner Family Partnership Ltd	A470	G	1.717	3.576	3.576	M
DeSoto	8589	Desoto Land Holdings LLLP	A415	G	0.094	0.092	0.092	M
DeSoto	8660	Desoto 451 Land Trust	A415	G	0.233	0.356	0.356	M
DeSoto	8670	Citrus Pride	A415	G	0.082	0.211	0.211	M
DeSoto	8757	Premier Citrus LLC	A415	G	0.698	0.425	0.425	M
DeSoto	8773	Charlotte Harbor Landing LLC	A415	G	0.262	0.158	0.158	M
DeSoto	8801	Calvin Boggess	A415	G	0.037	0.104	0.104	M
DeSoto	8801	Calvin Boggess	A415	S	0.000	0.104	0.104	M
DeSoto	8860	Estate Of V C Hollingsworth Sr	A415	G	0.309	0.504	0.504	M
DeSoto	8935	V C Hollingsworth Sr Estate	A415	G	0.047	0.131	0.130	M
DeSoto	8985	Gaylon Lawrence	A415	G	3.063	2.603	2.603	M
DeSoto	9031	Sorrells Groves Inc	A415	G	0.075	0.127	0.127	M
DeSoto	9073	Anita J. Diaz Revocable Trust	L661	G	0.215	0.325	0.325	M
DeSoto	9127	SunRiver Citrus Florida LLC	A415	G	0.012	0.350	0.350	M

Table A-7. Metered and Estimated Agricultural WUPs, Withdrawals and Permitted Use (mgd), 2011

County	WUP Number	Permittee	Use Code[1]	Source[2]	Annual Average Pumpage[3]	Total Permitted Annual Average Quantity	Permitted Quantity Attributed to AG Use Category[4]	M/E [5]
DeSoto	9154	J Bar C Inc	A415	G	0.418	0.453	0.453	M
DeSoto	9185	C & H Groves, Inc	A415	G	0.374	0.382	0.382	M
DeSoto	9226	Bluehead Farms, LLC	A535	G	0.813	1.267	1.267	M
DeSoto	9254	Turner Kids Grove LLP	A415	G	0.300	0.310	0.310	M
DeSoto	9279	Sorrells Groves Inc.	A415	G	0.069	0.076	0.076	M
DeSoto	9373	Far-Lo Groves	A415	G	0.017	0.123	0.123	M
DeSoto	9469	Sorrells Groves Inc.	A415	G	0.171	0.259	0.259	M
DeSoto	9471	Orange-Co, LP	A415	G	1.470	0.642	0.642	M
DeSoto	9478	Michael Boran	A525	G	0.112	0.954	0.954	M
DeSoto	9492	Premier Citrus LLC	A415	G	0.335	0.253	0.253	M
DeSoto	9567	L.I. Smith	A415	G	0.338	0.291	0.291	M
DeSoto	9571	Robert H Barben, Robert J Barben	A415	G	0.157	0.160	0.160	M
DeSoto	9715	James D. and Robert C. Brewer	A415	G	0.103	0.188	0.188	M
DeSoto	9716	Island Grove LLC	A410	G	0.073	0.089	0.089	M
DeSoto	9732	The Garrett Ranch Partnership LL LP	A490	G	0.005	0.139	0.139	M
DeSoto	9734	Ryals Citrus & Cattle	A470	G	0.051	0.227	0.227	M
DeSoto	9741	Mosaic Fertilizer LLC & CMI Family Dynamics Inc	A470	G	0.785	1.482	1.482	M
DeSoto	9782	Peace Valley Groves Inc	A415	G	0.786	0.648	0.648	M
DeSoto	9789	Kristie And Daniel Via	A415	G	0.005	0.079	0.079	M
DeSoto	10067	Ed Watson	A415	G	0.136	0.137	0.137	M
DeSoto	10233	C T & Maxcine Adams	A415	G	0.000	0.116	0.116	M
DeSoto	10251	Robert Tiffany	A415	G	0.058	0.076	0.076	M
DeSoto	10379	King Enterprises	A415	G	0.070	0.164	0.164	M
DeSoto	10505	Orange-Co, LP	A415	G	0.403	0.486	0.486	M
DeSoto	10553	James D & E Coleman Brewer	A415	G	0.070	0.115	0.115	M
DeSoto	10719	The Phillip W Turner Family Partnership LTD	A416	G	0.150	0.293	0.293	M
DeSoto	10722	Orange-Co, LP	A415	G	0.508	0.765	0.765	M
DeSoto	10744	James D & Walter L Brewer	A415	G	0.034	0.076	0.076	M
DeSoto	10778	Orange-Co, LP	A415	G	0.323	0.229	0.229	M
DeSoto	10790	Orange-Co, LP	A415	G	0.188	0.218	0.218	M
DeSoto	10791	Orange-Co, LP	A415	G	0.447	0.612	0.612	M

Table A-7. Metered and Estimated Agricultural WUPs, Withdrawals and Permitted Use (mgd), 2011

County	WUP Number	Permittee	Use Code[1]	Source[2]	Annual Average Pumpage[3]	Total Permitted Annual Average Quantity	Permitted Quantity Attributed to AG Use Category[4]	M/E [5]
DeSoto	10793	Orange-Co, LP	A415	G	0.344	0.463	0.463	M
DeSoto	10844	Eugene H. Turner & Philip W. Turner Family Partnership, Ltd.	A535	G	0.662	0.334	0.334	M
DeSoto	10844	Eugene H. Turner & Philip W. Turner Family Partnership, Ltd.	A535	S	0.000	0.334	0.334	M
DeSoto	10892	Desoto 310 Land Trust	L630	G	0.000	0.190	0.190	M
DeSoto	10971	William Marsh	A415	G	0.233	0.116	0.116	M
DeSoto	11124	Dimare Ruskin #2 LLC	A56F	G	1.769	2.259	2.259	M
DeSoto	11256	Esther Fuhrer	A470	G	0.000	0.240	0.240	M
DeSoto	11261	Peace River Development Corp	A470	G	0.000	0.665	0.665	M
DeSoto	11549	Premiere Agricultural Properties	A415	G	0.992	0.873	0.873	M
DeSoto	11599	JRC Groves Inc	A415	G	0.129	0.093	0.093	M
DeSoto	11604	Isaac F Albritton Groves Ltd	A470	G	0.000	0.398	0.398	M
DeSoto	11665	4 N 1 Grove LLC	A415	G	0.188	0.262	0.262	M
DeSoto	11718	Bermont Properties LLC	A415	G	0.059	0.151	0.151	M
DeSoto	12004	Department of Corrections	A58H	G	0.217	0.252	0.252	M
DeSoto	12179	Owens Enterprises Inc	A415	G	0.075	0.073	0.073	M
DeSoto	12195	CB Landholdings II LLC	A415	G	0.075	0.287	0.287	M
DeSoto	12253	Citrus Grove Inc	A415	G	0.136	0.120	0.120	M
DeSoto	12340	Orange-Co, LP	A415	G	0.134	0.417	0.417	M
DeSoto	12453	Desoto Land Holdings LLLP	A415	G	0.022	0.127	0.127	M
DeSoto	12503	VCH Citrus	A525	G	0.000	0.496	0.496	M
DeSoto	12562	James Albritton	A415	G	0.000	0.131	0.131	M
DeSoto	12814	Tiger Bay Ranch LLC	A490	G	0.000	1.749	1.749	M
DeSoto	12818	Island Grove LLC	A410	G	0.054	0.110	0.110	M
DeSoto	12866	V.C. Hollingsworth Sr. Estate	A415	G	0.000	0.206	0.206	M
DeSoto	13000	Lynnhart Citrus LLC	A470	G	0.000	0.199	0.199	M
DeSoto	13025	RCB DeSoto, LLC	A415	G	0.008	0.087	0.087	M
DeSoto	13151	Navum Valley Farms 35, LLC	A415	G	0.132	0.469	0.469	M
DeSoto	13225	Evelyn I. Collins	A525	G	0.000	0.160	0.160	M
DeSoto	13225	Evelyn I. Collins	A525	S	0.000	0.160	0.160	M

Table A-7. Metered and Estimated Agricultural WUPs, Withdrawals and Permitted Use (mgd), 2011

County	WUP Number	Permittee	Use Code[1]	Source[2]	Annual Average Pumpage[3]	Total Permitted Annual Average Quantity	Permitted Quantity Attributed to AG Use Category[4]	M/E [5]
DeSoto	117	Zeb N & Betty E Parker	A415	G	0.007	0.011	0.011	E
DeSoto	209	JRC Groves Inc	A415	G	0.023	0.038	0.038	E
DeSoto	457	Lawrence Coleman & Leonas Dicks	A415	G	0.013	0.022	0.022	E
DeSoto	481	George T Dees	A415	G	0.044	0.061	0.061	E
DeSoto	895	Gwendolyn Johnson	A415	G	0.009	0.014	0.014	E
DeSoto	896	McClain Grove Corporation	A415	G	0.02	0.033	0.033	E
DeSoto	897	Sorrells Groves Inc.	A415	G	0.046	0.064	0.064	E
DeSoto	899	Samuel Jones Godfrey III	A415	G	0.01	0.017	0.017	E
DeSoto	900	Estate Of Richard Burnett	A415	G	0.009	0.031	0.031	E
DeSoto	976	Eugene H Turner III LLC	A415	G	0.038	0.053	0.053	E
DeSoto	1017	Hutson Waltire Graveyard Grove & Calvin C Boggess	A415	G	0.037	0.052	0.052	E
DeSoto	1048	Benjamin K Norris	A415	G	0.024	0.039	0.039	E
DeSoto	1097	Donald G & Linda Brewer	A415	G	0.015	0.025	0.025	E
DeSoto	1237	Samuel D Jr & Helen I Kyle Tst Revoc Tst Samuel D Kyle	L600	G	0.001	0.001	0.001	E
DeSoto	1280	Geraldine Barnwell	A415	G	0.029	0.048	0.048	E
DeSoto	1376	Rw And Marie Patterson	A415	G	0.011	0.018	0.018	E
DeSoto	1380	Sorrells Groves Inc.	A415	G	0.031	0.05	0.05	E
DeSoto	1382	Sorrells Groves Inc.	A415	G	0.004	0.007	0.007	E
DeSoto	1383	Sorrells Groves Inc.	A415	G	0.009	0.015	0.015	E
DeSoto	1384	Sorrells Groves Inc.	A415	G	0.03	0.05	0.05	E
DeSoto	1385	Sorrells Groves Inc.	A415	G	0.023	0.038	0.038	E
DeSoto	1386	Sorrells Groves Inc.	A415	G	0.013	0.022	0.022	E
DeSoto	1387	Sorrells Groves Inc.	A415	G	0.025	0.042	0.042	E
DeSoto	1388	Sorrells Groves Inc.	A415	G	0.019	0.054	0.054	E
DeSoto	1389	Sorrells Groves Inc.	A415	G	0.038	0.053	0.053	E
DeSoto	1391	Down South Blues Corp	A410	G	0.017	0.056	0.056	E
DeSoto	1392	Sorrells Groves Inc.	A415	G	0.039	0.054	0.054	E
DeSoto	1393	Robert E & Delynne M Pitts	A415	G	0.015	0.025	0.025	E
DeSoto	1399	E Donald & Dona R Gant	A415	G	0.01	0.017	0.017	E
DeSoto	1419	Neill & Sherry P Tyree	A415	G	0.01	0.017	0.017	E

Table A-7. Metered and Estimated Agricultural WUPs, Withdrawals and Permitted Use (mgd), 2011

County	WUP Number	Permittee	Use Code[1]	Source[2]	Annual Average Pumpage[3]	Total Permitted Annual Average Quantity	Permitted Quantity Attributed to AG Use Category[4]	M/E [5]
DeSoto	1434	Sue G Parker-Trustee Under Declaration Of Trst 9/27/94	A415	G	0.02	0.032	0.032	E
DeSoto	1436	James T Mizell Sr & Juanita M Mi	A495	G	0.03	0.049	0.049	E
DeSoto	1452	John Edward & Ann Lorine Johnson	A415	G	0.011	0.017	0.017	E
DeSoto	1462	Wallace D Hope	A415	G	0.016	0.027	0.027	E
DeSoto	1471	Tara Welles Jones	A415	G	0.003	0.005	0.005	E
DeSoto	1564	Je Fletcher	A415	G	0.011	0.018	0.018	E
DeSoto	1573	Raymond Stewart-William Mercer William Wise-Kay Wise	A415	G	0.019	0.031	0.031	E
DeSoto	1578	Hao S & Tuong M Tran	L600	G	0.001	0.001	0.001	E
DeSoto	1604	Sunny South Packing Co	A415	G	0.014	0.024	0.024	E
DeSoto	1687	Cary Mike Mercer & Eugene H Jr & Jane Turner	A415	G	0.067	0.092	0.092	E
DeSoto	1710	Sunny South Packing Co	A415	G	0.017	0.028	0.028	E
DeSoto	1712	Sunny South Packing Co	A415	G	0.025	0.041	0.041	E
DeSoto	1714	Sunny South Packing Co	A415	G	0.046	0.064	0.064	E
DeSoto	1715	Sunny South Packing Co	A415	G	0.028	0.046	0.046	E
DeSoto	1716	Sunny South Packing Co	A415	G	0.026	0.043	0.043	E
DeSoto	1718	James B & Mary Jo Rummer	A415	G	0.008	0.013	0.013	E
DeSoto	1721	Sunny South Packing Co	A415	G	0.014	0.024	0.024	E
DeSoto	1756	Emmanuel K Christophel	A415	G	0.018	0.03	0.03	E
DeSoto	1758	Cary & Charlie & Louise Mercer	A415	G	0.018	0.029	0.029	E
DeSoto	1767	Geraci-King Ranch Trust	L610	G	0.007	0.012	0.012	E
DeSoto	1769	FGK	A415	G	0.019	0.031	0.031	E
DeSoto	1770	Diner Citrus & Cattle Co	A415	G	0.005	0.008	0.008	E
DeSoto	1772	V C Hollingsworth Jr & III	A415	G	0.028	0.046	0.046	E
DeSoto	1773	C W Harrison Inc	A415	G	0.011	0.019	0.019	E
DeSoto	1775	Diner Citrus & Cattle Co	A415	G	0.039	0.054	0.054	E
DeSoto	1879	Charles W & Josephine J Snedeker	A490	G	0.004	0.007	0.007	E
DeSoto	1909	Raymond Dodds Jr	A415	G	0.034	0.055	0.055	E
DeSoto	2036	Sorrells Groves Inc.	A415	G	0.027	0.045	0.045	E
DeSoto	2075	Susie E Hayden & RaLPh M & Sue Ann Eagleton	A415	G	0.01	0.016	0.016	E

Table A-7. Metered and Estimated Agricultural WUPs, Withdrawals and Permitted Use (mgd), 2011

County	WUP Number	Permittee	Use Code[1]	Source[2]	Annual Average Pumpage[3]	Total Permitted Annual Average Quantity	Permitted Quantity Attributed to AG Use Category[4]	M/E [5]
DeSoto	2078	Molzan Enterprises Ltd	A415	G	0.018	0.03	0.03	E
DeSoto	2079	Susie E Hayden	A415	G	0.017	0.028	0.028	E
DeSoto	2080	Susie E Hayden	A415	G	0.009	0.015	0.015	E
DeSoto	2138	Mary E Dow	A490	G	0.019	0.031	0.031	E
DeSoto	2194	B & J Thornton Creek LLC & Djf Thornton Creek LLC	A415	G	0.005	0.008	0.008	E
DeSoto	2203	Bill E. Blocker	A415	G	0.034	0.075	0.075	E
DeSoto	2228	Turner Kids Grove LLP	A415	G	0.012	0.02	0.02	E
DeSoto	2231	B & J Thornton Creek LLC & Djf Thornton Creek LLC	A415	G	0.002	0.004	0.004	E
DeSoto	2233	Price Citrus Lc	A415	G	0.025	0.042	0.042	E
DeSoto	2237	Charles W & Fay T Harrison	A415	G	0.028	0.046	0.046	E
DeSoto	2243	Eugene Turner III	A415	G	0.039	0.054	0.054	E
DeSoto	2401	MC Buck Land and Cattle Co., LLC, Dallas Land Co., LLC, Smith	A470	G	0.06	0.083	0.083	E
DeSoto	2418	Island Grove LLC	A410	G	0	0.056	0.056	E
DeSoto	2418	Island Grove LLC	A410	S	0	0.056	0.056	E
DeSoto	2419	W H Trawick	L610	G	0.002	0.004	0.004	E
DeSoto	2435	Estate Groves Inc	A415	G	0.014	0.046	0.046	E
DeSoto	2455	McSweeney & Co Inc	A415	G	0.014	0.023	0.023	E
DeSoto	2577	John And Jeannette Reynolds	L610	G	0.001	0.001	0.001	E
DeSoto	2578	Robert C, Lenora P & James Brewer	A415	G	0.006	0.02	0.02	E
DeSoto	2726	Betty L Martin & Kitty G Coleman	A415	G	0.008	0.014	0.014	E
DeSoto	2741	James S & Frances Parker	A490	G	0.025	0.07	0.07	E
DeSoto	2771	Brian Campbell	A415	G	0.037	0.055	0.055	E
DeSoto	2787	Robert A Thomas	A415	G	0.026	0.043	0.043	E
DeSoto	2891	Hollidale Farms, Inc.	A415	G	0.01	0.017	0.017	E
DeSoto	2892	Barbara Tiffany	A415	G	0.019	0.031	0.031	E
DeSoto	2894	Tintagel Holdings Of Florida Inc	L600	G	0.007	0.012	0.012	E
DeSoto	2895	J.W. Hasty and Jerrill Wayne Hasty	L600	G	0	0.001	0.001	E
DeSoto	2896	Douglas & Linda Oefinger	A490	G	0.01	0.016	0.016	E
DeSoto	2898	RaLPh M Hamilton	A415	G	0.011	0.018	0.018	E
DeSoto	2899	Kings Ranch III LLC	A415	G	0.025	0.041	0.041	E

Table A-7. Metered and Estimated Agricultural WUPs, Withdrawals and Permitted Use (mgd), 2011

County	WUP Number	Permittee	Use Code[1]	Source[2]	Annual Average Pumpage[3]	Total Permitted Annual Average Quantity	Permitted Quantity Attributed to AG Use Category[4]	M/E [5]
DeSoto	2912	Woodson, James	L610	G	0	0.001	0.001	E
DeSoto	2915	Jerry L Bayne	L600	G	0	0	0	E
DeSoto	2958	Boggess Family Partnership	A490	G	0.061	0.089	0.089	E
DeSoto	2959	Boggess Family Partnership	A415	G	0.038	0.062	0.062	E
DeSoto	2966	Sorrells Groves, Inc	A490	G	0.025	0.04	0.04	E
DeSoto	2988	Jefferson D. Fort and Barbara A. Fort	A490	G	0.006	0.011	0.011	E
DeSoto	2996	Sorrells Grove Care Inc	A415	G	0.023	0.037	0.037	E
DeSoto	3010	Milton C Moore	A415	G	0.024	0.039	0.039	E
DeSoto	3165	Heritage Farms	A415	G	0.01	0.032	0.032	E
DeSoto	3166	Magnolia Land Estates LLC	A415	G	0.042	0.058	0.058	E
DeSoto	3320	Desoto Land Holdings LLLP	A415	G	0.011	0.018	0.018	E
DeSoto	3323	Sorrells Groves Inc.	A415	G	0	0.059	0.059	E
DeSoto	3325	Avesta Properties, LLC	A415	G	0.014	0.023	0.023	E
DeSoto	3363	Thomas B Lipe	A490	G	0.026	0.085	0.085	E
DeSoto	3471	Parker-Maust Grove Inc	A415	G	0.042	0.069	0.069	E
DeSoto	3472	Parker-Maust Grove Inc	A415	G	0.014	0.023	0.023	E
DeSoto	3473	John W Parker Jr	A415	G	0.02	0.033	0.033	E
DeSoto	3475	John W Parker Jr	A415	G	0.029	0.048	0.048	E
DeSoto	3476	John W Parker Jr	A415	G	0.004	0.006	0.006	E
DeSoto	3503	James M O'Leary	A490	G	0.021	0.035	0.035	E
DeSoto	3717	Billie Ray & Patricia Barber	A415	G	0.019	0.031	0.031	E
DeSoto	4032	4 L'S Ranch, LLC	A56F	G	0.018	0.029	0.029	E
DeSoto	4436	Nandraj & Sage Oudhraj	A415	G	0.021	0.034	0.034	E
DeSoto	4576	Sorrells Groves Inc.	A415	G	0.011	0.017	0.017	E
DeSoto	4621	James A Stark	A425	G	0.023	0.038	0.038	E
DeSoto	4692	Allyene Brownsberger	A415	G	0.023	0.037	0.037	E
DeSoto	4724	Mohan Narayanan	A415	G	0.015	0.024	0.024	E
DeSoto	4727	Theron Provau	A415	G	0.015	0.025	0.025	E
DeSoto	4747	Charles Harrison	A415	G	0.05	0.07	0.07	E
DeSoto	4905	NFC Dairy, LLP	L615	G	0.053	0.096	0.096	E
DeSoto	4938	Melanie Coker	A415	G	0.012	0.02	0.02	E

Table A-7. Metered and Estimated Agricultural WUPs, Withdrawals and Permitted Use (mgd), 2011

County	WUP Number	Permittee	Use Code[1]	Source[2]	Annual Average Pumpage[3]	Total Permitted Annual Average Quantity	Permitted Quantity Attributed to AG Use Category[4]	M/E [5]
DeSoto	4987	TrUSA Realty, LLC	A415	G	0.028	0.046	0.046	E
DeSoto	5166	Sunny South Packing Co	A415	G	0.015	0.043	0.041	E
DeSoto	5174	Murl J Coker	A415	G	0.031	0.05	0.05	E
DeSoto	5305	Cary Mercer	A415	G	0.008	0.026	0.026	E
DeSoto	5913	Desoto Land Holdings, LLLP	A415	G	0.028	0.045	0.045	E
DeSoto	5997	Estate Of George Hayden Jr	A415	G	0.009	0.015	0.015	E
DeSoto	6061	Scarborough Ranch Inc	A415	G	0.049	0.067	0.067	E
DeSoto	6216	Jan Robert & Lenora Brewer	A415	G	0.013	0.022	0.022	E
DeSoto	6458	School Board Of Desoto Co	A495	G	0.015	0.077	0.034	E
DeSoto	6472	Firoza Properties LLC	A415	G	0.015	0.025	0.025	E
DeSoto	6544	Walker Collier Real Estate Holdings Limited	A415	G	0.018	0.029	0.029	E
DeSoto	6551	Edna M Coker	A415	G	0.017	0.028	0.028	E
DeSoto	6564	Dennis J Fullenkamp	A415	G	0.016	0.026	0.026	E
DeSoto	6739	Samuel D Jr & Helen I Kyle Trust	A415	G	0.05	0.069	0.069	E
DeSoto	6757	Sorrells Groves Inc.	A415	G	0.023	0.037	0.037	E
DeSoto	6901	Maggie Simmons Messana	A415	G	0.044	0.06	0.06	E
DeSoto	6908	Boggess Family Partnership	A415	G	0.01	0.016	0.016	E
DeSoto	6996	Tom Edward And Dennis Pella	A490	G	0.038	0.052	0.052	E
DeSoto	6997	William B Mann Jr	A415	G	0.021	0.034	0.034	E
DeSoto	7041	John Edward & Ann Lorine Johnson	A490	G	0.019	0.032	0.032	E
DeSoto	7065	Glenn Padgett	A415	G	0.011	0.018	0.018	E
DeSoto	7128	William I & Robert D Boggess, Lewis E Williams & James D Brewer	A415	G	0.004	0.006	0.006	E
DeSoto	7201	Intent Prop 1/2 Int & R USA Better Homes Inc 1/2 Int	A415	G	0.014	0.023	0.023	E
DeSoto	7298	Cjt Groves	A415	G	0.009	0.014	0.014	E
DeSoto	7312	Desoto Land Holdings LLLP	A415	G	0.023	0.063	0.063	E
DeSoto	7369	Frank and Valerie Cho Chung Hing	A415	G	0.027	0.044	0.044	E
DeSoto	7399	Island Grove, LLC	A470	G	0.07	0.097	0.097	E
DeSoto	7452	Alvin And Henrietta Wilhelm	A415	G	0.005	0.008	0.008	E
DeSoto	7461	Bailey Branch Inc., Michael & Lavenia Carter and Clara C & Edmon	A415	G	0.018	0.05	0.05	E

Table A-7. Metered and Estimated Agricultural WUPs, Withdrawals and Permitted Use (mgd), 2011

County	WUP Number	Permittee	Use Code[1]	Source[2]	Annual Average Pumpage[3]	Total Permitted Annual Average Quantity	Permitted Quantity Attributed to AG Use Category[4]	M/E [5]
DeSoto	7521	Trey Barnwell	A415	G	0.002	0.004	0.004	E
DeSoto	7528	Steve Sorrells and LeDane Soria	A415	G	0.041	0.057	0.057	E
DeSoto	7612	John E & Joann M Burtscher	A415	G	0.005	0.009	0.009	E
DeSoto	7636	Jerome J Ali Jr & Caroline J Ali	A415	G	0.005	0.008	0.008	E
DeSoto	7706	Harold D. Garner II, Michelle G. Montgomery, Austin D. Garner	A415	G	0.022	0.035	0.035	E
DeSoto	7707	RCB DeSoto LLC	A415	G	0.014	0.06	0.06	E
DeSoto	7728	Double D Trading Company	A415	G	0.007	0.011	0.011	E
DeSoto	7735	Carr Christopher D & Waters Angela C & Setnor Suzanne S	A415	G	0.02	0.032	0.032	E
DeSoto	7792	Hollidale Farms, Inc.	A415	G	0.017	0.027	0.027	E
DeSoto	7829	DeSoto Land Partners, LLC	A415	G	0.019	0.032	0.032	E
DeSoto	7859	Howard E & Steven D Sorrells	A415	G	0.023	0.037	0.037	E
DeSoto	7868	Jerrill Hasty	A415	G	0.017	0.028	0.028	E
DeSoto	7876	Bailey Branch Inc	A415	G	0.026	0.043	0.043	E
DeSoto	7892	Eugene H Turner III-Custodian Of Eugene H Turner IV	A415	G	0.009	0.015	0.015	E
DeSoto	8059	Martin A Hollingsworth Jr	A415	G	0.01	0.016	0.016	E
DeSoto	8062	Kevin & Lynn Shelfer	A415	G	0.007	0.012	0.012	E
DeSoto	8082	V C Hollingsworth Sr Estate	A415	G	0	0.009	0.009	E
DeSoto	8084	Estate Of V C Hollingsworth Sr	A415	G	0.026	0.043	0.043	E
DeSoto	8091	Highway 72, LLC	A415	G	0.022	0.037	0.037	E
DeSoto	8145	John E & Ann L Johnson	A415	G	0.027	0.045	0.045	E
DeSoto	8148	John E & Ann L Johnson	A415	G	0.02	0.032	0.032	E
DeSoto	8153	Estate Of William E McAnly James H McAnly	A415	G	0.025	0.041	0.041	E
DeSoto	8164	Four Q-Capital, LLC	A415	G	0.005	0.009	0.009	E
DeSoto	8177	Calvin C Boggess	A415	G	0.032	0.052	0.052	E
DeSoto	8178	Calvin Boggess	A415	G	0.014	0.024	0.024	E
DeSoto	8181	Robert Brewer	A415	G	0.02	0.032	0.032	E
DeSoto	8182	Diane B Nichols	A415	G	0.012	0.02	0.02	E
DeSoto	8207	W I Boggess	A415	G	0.008	0.012	0.012	E
DeSoto	8216	V C Hollingsworth Sr Estate	A415	G	0.02	0.033	0.033	E

Table A-7. Metered and Estimated Agricultural WUPs, Withdrawals and Permitted Use (mgd), 2011

County	WUP Number	Permittee	Use Code[1]	Source[2]	Annual Average Pumpage[3]	Total Permitted Annual Average Quantity	Permitted Quantity Attributed to AG Use Category[4]	M/E [5]
DeSoto	8302	Jeanne S Pascal	A415	G	0.011	0.018	0.018	E
DeSoto	8303	Eugene H Turner Trust	A415	G	0.025	0.041	0.041	E
DeSoto	8436	RCB DESOTO, LLC	A415	G	0.006	0.011	0.011	E
DeSoto	8489	Pat Mercer	A415	G	0.024	0.039	0.039	E
DeSoto	8520	Desoto Land Holdings LLLP	A415	G	0.047	0.065	0.065	E
DeSoto	8644	Brady & Patricia Pfeil	A415	G	0.015	0.024	0.024	E
DeSoto	8669	Bob Brewer	A415	G	0.016	0.026	0.026	E
DeSoto	8671	James Brewer	A415	G	0.021	0.034	0.034	E
DeSoto	8760	AMR Group Inc	A415	G	0.014	0.024	0.024	E
DeSoto	8770	Sorrells Groves Inc.	A415	G	0.016	0.026	0.026	E
DeSoto	8774	Sorrells Groves Inc.	A415	G	0	0.051	0.051	E
DeSoto	8790	Lakeland Properties LLC	A490	G	0.008	0.013	0.013	E
DeSoto	8805	So-So Groves	A415	G	0.016	0.027	0.027	E
DeSoto	8806	H & S Groves	A415	G	0.046	0.064	0.064	E
DeSoto	8814	J W Crews	A415	G	0.012	0.019	0.019	E
DeSoto	8878	Eugene H Turner Family Partnership Ltd	A415	G	0.041	0.067	0.067	E
DeSoto	8909	Orange-Co, LP	A415	G	0.024	0.04	0.04	E
DeSoto	9059	Debra Hollingsworth	A415	G	0.005	0.008	0.008	E
DeSoto	9098	J W Crews Jr & Tommy Johnson	A415	G	0.005	0.008	0.008	E
DeSoto	9100	Darryl & Cindy Trawick	A415	G	0.008	0.013	0.013	E
DeSoto	9145	Mary H Smith Inc	A415	G	0.018	0.029	0.029	E
DeSoto	9147	John Maassen III	A410	G	0.01	0.017	0.017	E
DeSoto	9163	Tim Barnwell	A415	G	0.005	0.009	0.009	E
DeSoto	9310	V C Hollingsworth Jr & III	A415	G	0.032	0.052	0.052	E
DeSoto	9314	Sorrells Groves Inc.	A415	G	0.018	0.03	0.03	E
DeSoto	9353	Brian Hoopingarner	A415	G	0.013	0.021	0.021	E
DeSoto	9441	Desoto 310 Land Trust	A415	G	0.021	0.035	0.035	E
DeSoto	9529	Cary & Kaye Mercer	A415	G	0	0.01	0.01	E
DeSoto	9565	Desoto Land Holdings LLLP	A415	G	0.135	0.246	0.246	E
DeSoto	9588	A C Citrus & Cattle Inc	A415	G	0.02	0.033	0.033	E
DeSoto	9600	Eugene H Turner & Son Inc	A415	G	0.048	0.067	0.067	E

Table A-7. Metered and Estimated Agricultural WUPs, Withdrawals and Permitted Use (mgd), 2011

County	WUP Number	Permittee	Use Code[1]	Source[2]	Annual Average Pumpage[3]	Total Permitted Annual Average Quantity	Permitted Quantity Attributed to AG Use Category[4]	M/E [5]
DeSoto	9622	Jack Wilcoxen	A525	G	0.053	0.073	0.073	E
DeSoto	9628	Orange Co LP	A415	G	0.018	0.029	0.029	E
DeSoto	9678	Dees-Grose Family Partnership Ltd	A415	G	0.013	0.022	0.022	E
DeSoto	9707	Walter L & Robert C Brewer	A415	G	0.015	0.025	0.025	E
DeSoto	9757	AMR Group Inc	A415	G	0.014	0.022	0.022	E
DeSoto	9775	Philip & Shirley Turner, Timothy Heine & Libby McKettrick	A415	G	0.011	0.018	0.018	E
DeSoto	9779	Sunny South Packing Co	A415	G	0.021	0.035	0.035	E
DeSoto	9785	Cary Mercer	A415	G	0.007	0.012	0.012	E
DeSoto	9910	Miami Trace, LLC	A415	G	0.014	0.022	0.022	E
DeSoto	9933	JDM Partnership	A415	G	0.051	0.07	0.07	E
DeSoto	9958	Sorrells Groves Inc.	A415	G	0.014	0.023	0.023	E
DeSoto	9962	Kevin P & Catherine Sugrue	A415	G	0.008	0.013	0.013	E
DeSoto	10046	V C Hollingsworth Jr	A415	G	0.006	0.02	0.02	E
DeSoto	10094	Frank Cho Chung Hing	A415	G	0.017	0.029	0.029	E
DeSoto	10180	D A Bennett Company	A415	G	0	0.011	0.011	E
DeSoto	10197	Louis H. Kirschner and Veronica W. Kirschner Trust	A415	G	0.004	0.006	0.006	E
DeSoto	10216	Sorrells Groves Inc.	A415	G	0.023	0.038	0.038	E
DeSoto	10290	Hollidale Farms, Inc.	A415	G	0.021	0.035	0.035	E
DeSoto	10301	Susie E Hayden	A415	G	0.004	0.007	0.007	E
DeSoto	10302	Susie E Hayden	A415	G	0.006	0.009	0.009	E
DeSoto	10304	Cary Mike Charlie P & Louise H Mercer	A415	G	0.017	0.028	0.028	E
DeSoto	10305	Harriet K & William P Wise	A415	G	0	0.011	0.011	E
DeSoto	10317	John Burtscher	A415	G	0.01	0.016	0.016	E
DeSoto	10530	O J Investments	A415	G	0	0.016	0.016	E
DeSoto	10537	Sorrells Groves Inc.	A415	G	0.012	0.019	0.019	E
DeSoto	10538	Three L Groves	A415	G	0.01	0.016	0.016	E
DeSoto	10562	Faye Wood, Et Al; Donald & James Langford; James Langford, Et Al	A415	G	0.02	0.033	0.033	E
DeSoto	10567	Teresa D. Broadus, Trustee	A415	G	0.01	0.027	0.027	E
DeSoto	10586	Three L Groves	A415	G	0.017	0.028	0.028	E

Table A-7. Metered and Estimated Agricultural WUPs, Withdrawals and Permitted Use (mgd), 2011

County	WUP Number	Permittee	Use Code[1]	Source[2]	Annual Average Pumpage[3]	Total Permitted Annual Average Quantity	Permitted Quantity Attributed to AG Use Category[4]	M/E [5]
DeSoto	10622	William M & Margaret A Mardis	A415	G	0.013	0.022	0.022	E
DeSoto	10660	James Brewer	A415	G	0	0.031	0.031	E
DeSoto	10661	James Brewer	A415	G	0.015	0.042	0.042	E
DeSoto	10662	James D & E Coleman Brewer	A415	G	0	0.017	0.017	E
DeSoto	10663	Bob Brewer	A415	G	0.033	0.054	0.054	E
DeSoto	10664	James Brewer	A415	G	0	0.057	0.057	E
DeSoto	10666	James D & E Coleman Brewer	A415	G	0.022	0.037	0.037	E
DeSoto	10702	Eugene H Turner Trust	A415	G	0.024	0.039	0.039	E
DeSoto	10734	W Hollis Jr & Linda Albritton	A415	G	0.007	0.011	0.011	E
DeSoto	10737	E Coleman Brewer	A415	G	0.03	0.05	0.05	E
DeSoto	10782	Billy Ray Barber	A415	G	0.013	0.021	0.021	E
DeSoto	10830	James D & Walter L Brewer	A415	G	0.014	0.023	0.023	E
DeSoto	10834	Orange-Co, LP	A415	G	0.058	0.106	0.106	E
DeSoto	10845	M & J Partnership	A415	G	0.013	0.022	0.022	E
DeSoto	10875	Sunny South Packing Co	A415	G	0.01	0.016	0.016	E
DeSoto	10909	Bruce A Pinto	A415	G	0.004	0.006	0.006	E
DeSoto	10968	Dennis Carlton	A470	G	0.176	0.318	0.318	E
DeSoto	10998	Jerrill Hasty	A415	G	0.011	0.017	0.017	E
DeSoto	11016	Suss-Rueckel, LLC	A415	G	0.009	0.016	0.016	E
DeSoto	11017	William Keith & Candis Jahna Davis	A415	G	0.017	0.028	0.028	E
DeSoto	11056	E & D Ranch LLP	A415	G	0.027	0.045	0.045	E
DeSoto	11110	William Keith & Candis Jahna Davis	A415	G	0.019	0.03	0.03	E
DeSoto	11159	Samuel D Kyle Jr	A415	G	0.023	0.038	0.038	E
DeSoto	11190	R Tom Chapman Jr	A415	G	0	0.087	0.087	E
DeSoto	11197	John W & Sue G Parker Jr	A415	G	0.008	0.013	0.013	E
DeSoto	11200	Dees-Grose Family Partnership Ltd	A415	G	0.022	0.036	0.036	E
DeSoto	11201	Sorrells Groves Inc.	A415	G	0.039	0.054	0.054	E
DeSoto	11202	Sorrells Groves Inc.	A415	G	0.02	0.033	0.033	E
DeSoto	11207	Martin Family Groves LLC	A415	G	0.017	0.027	0.027	E
DeSoto	11214	Dees-Grose Family Partnership Ltd	A415	G	0.019	0.032	0.032	E
DeSoto	11249	Triple E Groves Inc	A415	G	0.029	0.047	0.047	E

Table A-7. Metered and Estimated Agricultural WUPs, Withdrawals and Permitted Use (mgd), 2011

County	WUP Number	Permittee	Use Code[1]	Source[2]	Annual Average Pumpage[3]	Total Permitted Annual Average Quantity	Permitted Quantity Attributed to AG Use Category[4]	M/E [5]
DeSoto	11288	Matt Harrison	L600	G	0.003	0.005	0.005	E
DeSoto	11373	James D & Walter L Brewer	A415	G	0.026	0.043	0.043	E
DeSoto	11375	R T & E Doris Callahan	L610	G	0.001	0.002	0.002	E
DeSoto	11443	Estate Of Walter L Brewer	A415	G	0.008	0.025	0.025	E
DeSoto	11449	J W Crews Jr & Tommy Johnson	A415	G	0.011	0.017	0.017	E
DeSoto	11509	William Grant Revocable Trust	A415	G	0.013	0.022	0.022	E
DeSoto	11534	Vermon Hollingsworth Ill	A415	G	0.003	0.005	0.005	E
DeSoto	11559	Vincent Hall	A490	G	0.066	0.091	0.091	E
DeSoto	11567	Becker Trading Company Inc	A402	G	0	0.004	0.004	E
DeSoto	11574	Phillip W Turner Jr	A415	G	0.013	0.021	0.021	E
DeSoto	11585	E Coleman & James D Brewer	A415	G	0.007	0.022	0.022	E
DeSoto	11616	JDM Partnership	A415	G	0.011	0.018	0.018	E
DeSoto	11673	J W Crews Jr & Tommy Johnson	A415	G	0.005	0.008	0.008	E
DeSoto	11674	Orange-Co, LP	A415	G	0.009	0.014	0.014	E
DeSoto	11689	C S Farrar	A495	G	0	0.213	0.213	E
DeSoto	11729	J W Crews Jr & Tommy Johnson	A415	G	0.006	0.01	0.01	E
DeSoto	11788	C-Hack LLC	A490	G	0.047	0.077	0.077	E
DeSoto	11809	John E & Joann M Burtscher	A415	G	0.018	0.029	0.029	E
DeSoto	11829	Merit Groves Inc	A415	G	0.019	0.031	0.031	E
DeSoto	11857	John Burtscher	A415	G	0.027	0.044	0.044	E
DeSoto	11924	Driggers & Davis	A415	G	0.019	0.032	0.032	E
DeSoto	11929	Citrus Pride	A415	G	0	0.03	0.03	E
DeSoto	11947	Renzo & Gina Fantasia	A415	G	0.029	0.047	0.047	E
DeSoto	11952	Rhia Sheehan	A415	G	0.01	0.017	0.017	E
DeSoto	11980	Arcadia Acreages, Inc.	A415	G	0.01	0.017	0.017	E
DeSoto	12001	John E & Joann M Burtscher	A415	G	0.01	0.016	0.016	E
DeSoto	12082	Sunny South Packing Co., Pamela Ann Vowels, Timothy Wayne Vowels	A415	G	0.02	0.033	0.033	E
DeSoto	12109	Steven C and Linda L. Calcagino	A415	G	0.018	0.029	0.029	E
DeSoto	12116	Cary M & Kaye E Mercer	A415	G	0.029	0.048	0.048	E
DeSoto	12118	Edward G. Kessler and Donna S. Kessler	A415	G	0.004	0.007	0.007	E

Table A-7. Metered and Estimated Agricultural WUPs, Withdrawals and Permitted Use (mgd), 2011

County	WUP Number	Permittee	Use Code[1]	Source[2]	Annual Average Pumpage[3]	Total Permitted Annual Average Quantity	Permitted Quantity Attributed to AG Use Category[4]	M/E [5]
DeSoto	12141	Orange-Co, LP	A415	G	0.016	0.026	0.026	E
DeSoto	12176	Hilda Barajas	A410	G	0.01	0.017	0.017	E
DeSoto	12247	Bermont Properties LLC	A415	G	0.004	0.007	0.007	E
DeSoto	12328	Dees-Grose Family Partnership Ltd	A415	G	0.014	0.023	0.023	E
DeSoto	12348	Christopher C Stevenson	L600	G	0.001	0.002	0.002	E
DeSoto	12370	Desoto Land Holdings LLLP	A415	G	0.029	0.047	0.047	E
DeSoto	12391	Desoto Land Holdings LLLP	A415	G	0.037	0.051	0.051	E
DeSoto	12438	Albritton Grove	A415	G	0.036	0.054	0.054	E
DeSoto	12494	Orange-Co, LP	A415	G	0.004	0.007	0.007	E
DeSoto	12533	Jason C & Holly J Clark	A415	G	0.041	0.056	0.056	E
DeSoto	12535	Sorrells Groves Inc.	A470	G	0.066	0.091	0.091	E
DeSoto	12537	Thomas H & Sheila R Fifield	A415	G	0.016	0.027	0.027	E
DeSoto	12539	Lucinda B Kuehnel	A415	G	0.024	0.039	0.039	E
DeSoto	12546	Leon E And Leon J Levasseur	A415	G	0.003	0.005	0.005	E
DeSoto	12558	Harlan & Dorathea McCall	A415	G	0.012	0.019	0.019	E
DeSoto	12568	Renzo & Gina Fantasia	A415	G	0.02	0.033	0.033	E
DeSoto	12575	F H Hanson Inc	A415	G	0.01	0.017	0.017	E
DeSoto	12580	Quitmon & Adella B Brown	A490	G	0.019	0.031	0.031	E
DeSoto	12596	Hollidale Farms, Inc.	A415	G	0.011	0.018	0.018	E
DeSoto	12601	Alfred L & Dollie M Russ	A415	G	0.014	0.022	0.022	E
DeSoto	12747	John S III & Emily S Maassen	A410	G	0.009	0.015	0.015	E
DeSoto	12817	Sorrells Groves Inc.	A415	G	0.032	0.053	0.053	E
DeSoto	12875	JRC Groves Inc	A415	G	0.018	0.029	0.029	E
DeSoto	12950	Frank Cho Chung Hing	A455	G	0.066	0.091	0.091	E
DeSoto	12997	Anthony R & Summer M Yacovetti	A480	G	0.042	0.059	0.059	E
DeSoto	13039	Jdm Partnership	A415	G	0.01	0.017	0.017	E
DeSoto	13370	Jack Paul Properties Inc	A415	G	0.042	0.548	0.548	E
DeSoto	13370	Jack Paul Properties Inc	A415	S	0	0.548	0.548	E
DeSoto	20017	Gary & Mary Jo Hickman	A415	G	0	0.045	0.045	E
DeSoto	20070	Bradford Burtscher	A415	G	0	0.026	0.026	E

Table A-7. Metered and Estimated Agricultural WUPs, Withdrawals and Permitted Use (mgd), 2011

County	WUP Number	Permittee	Use Code[1]	Source[2]	Annual Average Pumpage[3]	Total Permitted Annual Average Quantity	Permitted Quantity Attributed to AG Use Category[4]	M/E [5]
DeSoto	20103	WM & L Marsh, W & H Gossett, G & K Straney and EC Burkhead	A415	G	0.008	0.013	0.013	E
DeSoto	20114	Bailey Branch Inc	A415	G	0.017	0.028	0.028	E
DeSoto	20119	Candido Alonso	A535	G	0.029	0.047	0.047	E
DeSoto County Totals					**61.136**	**Metered, mgd**		
					6.361	**Estimated , mgd**		
					67.497	**Total, mgd**		
Hardee	51	Floyd Smith Groves, Inc.	A415	G	0.000	0.066	0.066	M
Hardee	56	Maddox Groves Limited	A415	G	0.073	0.105	0.105	M
Hardee	131	Ballantyne Groves Inc	A415	G	0.038	0.087	0.087	M
Hardee	455	J A Clark III & Linda G Clark	A415	G	0.046	0.066	0.066	M
Hardee	456	Barlow Family Partnership	A415	G	0.051	0.115	0.115	M
Hardee	480	Dale Johnson Johnson	A415	G	0.038	0.124	0.124	M
Hardee	527	Donald E & SUSAn C Smith& Stephen M & Jennifer S Palmer	A415	G	0.132	0.259	0.259	M
Hardee	558	Adrian R Chapman Trst Of The A R Chapman Palm Bch Gr & Gloria J	A415	G	0.074	0.102	0.102	M
Hardee	560	Dorothy Campbell et al Trustee	A415	G	0.053	0.101	0.101	M
Hardee	614	Schwartz Hardee Properties, LLC	A415	G	0.026	0.143	0.143	M
Hardee	690	Gerald J Mclean Trust	A415	G	0.053	0.119	0.119	M
Hardee	775	SLB & B of Wauchula LLC	A415	G	0.050	0.089	0.089	M
Hardee	784	Mosaic Fertilizer LLC	A415	G	0.286	0.404	0.404	M
Hardee	785	Mosaic Fertilizer LLC	A415	G	0.769	1.255	1.255	M
Hardee	834	E Milton Lanier	A415	G	0.087	0.117	0.117	M
Hardee	1088	John L Beck, Andrew D Beck, Jose	A415	G	0.083	0.132	0.132	M
Hardee	1089	Double Six Inc	A490	G	0.000	0.281	0.281	M
Hardee	1102	Peace River Investments	A415	G	0.037	0.119	0.119	M
Hardee	1103	Burton-Bostick Groves, Inc.	A415	G	0.089	0.144	0.144	M
Hardee	1148	Paul Mislevy Living Trust	A415	G	0.040	0.134	0.134	M
Hardee	1242	Barben Group	A415	G	0.289	0.263	0.263	M

Table A-7. Metered and Estimated Agricultural WUPs, Withdrawals and Permitted Use (mgd), 2011

County	WUP Number	Permittee	Use Code[1]	Source[2]	Annual Average Pumpage[3]	Total Permitted Annual Average Quantity	Permitted Quantity Attributed to AG Use Category[4]	M/E [5]
Hardee	1245	Ronald F & Sharon D Moye	A415	G	0.000	0.129	0.129	M
Hardee	1257	Carlton & Carlton Ranches	A56S	G	0.000	0.303	0.303	M
Hardee	1259	Leffie M Carlton III & Charles D Carlton	A415	G	0.248	0.171	0.171	M
Hardee	1283	J W Crews	A415	G	0.040	0.103	0.103	M
Hardee	1339	Sharon LC	A415	G	0.000	0.086	0.086	M
Hardee	1454	Crewsville Groves LLC	A415	G	0.166	0.955	0.955	M
Hardee	1472	Margaret S Henderson	A415	G	0.042	0.096	0.096	M
Hardee	1655	T & C Investments Inc	A415	G	0.119	0.269	0.269	M
Hardee	1672	Adrian R Chapman	A415	G	0.163	0.175	0.171	M
Hardee	1709	Sunny South Packing Co	A415	G	0.040	0.079	0.079	M
Hardee	1809	Putnam Groves Inc	A470	G	0.000	2.034	2.034	M
Hardee	1875	Mosaic Fertilizer LLC	A415	G	0.096	0.065	0.065	M
Hardee	1906	Dopler Groves Inc	A415	G	0.190	0.190	0.190	M
Hardee	1912	V & W Farms Inc Of Delray Beach	L615	G	0.132	1.236	1.234	M
Hardee	1912	V & W Farms Inc Of Delray Beach	L615	S	0.000	1.236	1.234	M
Hardee	2158	Carlton Melear and Son Dairy, Inc.	L615	G	0.238	0.468	0.468	M
Hardee	2164	Carlton Melear and Son Dairy, Inc.	A415	G	0.277	0.371	0.371	M
Hardee	2270	Prescott Brothers	A415	G	0.081	0.158	0.158	M
Hardee	2358	Adams & Skipper	A415	G	0.082	0.120	0.120	M
Hardee	2382	D H Ranch Inc	A490	G	0.006	0.149	0.149	M
Hardee	2467	Ben Hill Griffin, Inc.	A455	G	0.427	1.271	1.271	M
Hardee	2584	John L Matz & Adrian R Chapman	A415	G	0.059	0.073	0.073	M
Hardee	2614	Vernon Clyde Hollingsworth Jr & Betty Jo Hollingsworth	A415	G	0.202	0.166	0.166	M
Hardee	2626	Latt Maxcy Corp.	A415	G	0.227	0.324	0.324	M
Hardee	2647	Martin Roberts Trust	A490	G	0.045	0.214	0.214	M
Hardee	2648	Willard K & Gloria R Durrance	A455	G	0.132	0.437	0.437	M
Hardee	2715	Mosaic Fertilizer LLC and South Fort Meade Partnership LP	A525	G	1.389	5.097	4.622	M
Hardee	2715	Mosaic Fertilizer LLC and South Fort Meade Partnership LP	A525	S	0.309	5.097	4.622	M
Hardee	2774	Story Groves Inc	A415	G	0.080	0.099	0.099	M

Table A-7. Metered and Estimated Agricultural WUPs, Withdrawals and Permitted Use (mgd), 2011

County	WUP Number	Permittee	Use Code[1]	Source[2]	Annual Average Pumpage[3]	Total Permitted Annual Average Quantity	Permitted Quantity Attributed to AG Use Category[4]	M/E [5]
Hardee	2870	Holly Hill Fruit Products Co Inc	A415	G	0.033	0.123	0.123	M
Hardee	2871	Holly Hill Fruit Products Co Inc & James M Shearer	A415	G	0.028	0.099	0.099	M
Hardee	2875	Holly Hill Fruit Products Co Inc	A415	G	0.116	0.680	0.680	M
Hardee	2876	Holly Hill Fruit Products Co Inc	A415	G	0.028	0.126	0.126	M
Hardee	2879	Holly Hill Fruit Products Co Inc	A415	G	0.020	0.078	0.078	M
Hardee	2880	Holly Hill Fruit Products Co Inc	A415	G	0.038	0.114	0.114	M
Hardee	2927	Carl M & Betty A Wilburn Co-Tst Lvg Trst	A415	G	0.118	0.347	0.347	M
Hardee	2930	McCarlton Partners Ltd	A415	G	0.111	0.171	0.171	M
Hardee	2932	McCarlton Partners Ltd	A470	G	0.000	0.423	0.423	M
Hardee	3065	Steve Smith	A470	G	0.001	0.370	0.370	M
Hardee	3076	The Mosaic Co	A415	G	0.103	0.224	0.224	M
Hardee	3096	FLM Inc	A415	G	0.118	0.200	0.200	M
Hardee	3119	Sweetwater Citrus Inc	A415	G	0.060	0.125	0.125	M
Hardee	3134	Crews Groves Inc	A415	G	0.305	0.244	0.244	M
Hardee	3135	Crews Groves Inc	A415	G	0.390	0.441	0.441	M
Hardee	3154	Durrance Groves Limited Partnership	A415	G	0.054	0.104	0.104	M
Hardee	3207	Crews Groves Inc	A415	G	0.070	0.088	0.088	M
Hardee	3235	Steve Smith	A415	G	0.050	0.123	0.123	M
Hardee	3258	South Fort Meade Partnership & Parker Farms Inc	A470	G	0.000	1.171	1.171	M
Hardee	3292	Joe L Davis Sr & J W Crews Jr	A415	G	0.100	0.117	0.117	M
Hardee	3321	Mosaic Fertilizer LLC	A415	G	0.127	0.173	0.173	M
Hardee	3341	George N Beck & Glenn Elliott Beck	A415	G	0.213	0.128	0.128	M
Hardee	3478	Jed Groves Inc	A415	G	0.031	0.077	0.077	M
Hardee	3508	Mosaic Fertilizer LLC & Graham Farms Melons Sales Inc	A470	G	0.000	0.277	0.277	M
Hardee	3592	David S Daniels	A490	G	0.101	0.335	0.335	M
Hardee	3599	Glenn Rucks	A495	G	0.066	0.432	0.432	M
Hardee	3626	South Property Holdings LLC	A415	G	0.289	0.221	0.221	M
Hardee	3669	CF Industries Inc	A415	G	0.000	6.392	0.002	M
Hardee	3695	3-C Ranch Ltd	A56S	G	0.171	0.594	0.594	M
Hardee	3697	R. Ward	A490	G	0.000	0.124	0.124	M
Hardee	3940	Shorewood Corporation	A490	G	0.000	0.425	0.425	M

Table A-7. Metered and Estimated Agricultural WUPs, Withdrawals and Permitted Use (mgd), 2011

County	WUP Number	Permittee	Use Code[1]	Source[2]	Annual Average Pumpage[3]	Total Permitted Annual Average Quantity	Permitted Quantity Attributed to AG Use Category[4]	M/E [5]
Hardee	4041	Ninfa Davis	A415	G	0.009	0.142	0.142	M
Hardee	4091	Bentley-Brahman Ranch Inc	A525	G	1.288	2.518	2.518	M
Hardee	4091	Bentley-Brahman Ranch Inc	A525	S	0.091	2.518	2.518	M
Hardee	4197	Krause Groves LLC	A415	G	0.085	0.114	0.114	M
Hardee	4229	Peace Valley Groves Inc	A415	G	0.113	0.145	0.145	M
Hardee	4487	Ben Hill Griffin, Inc.	A415	G	0.213	0.302	0.302	M
Hardee	4525	Sunshine Foliage World, Inc	A480	G	0.299	0.256	0.256	M
Hardee	4554	FLM, Inc.	A415	G	0.147	0.131	0.131	M
Hardee	4660	Rolfe G Thompson Indiv & Trstee Thompson Family Trust	A56S	G	0.015	0.391	0.391	M
Hardee	4719	Lamb Groves Inc	A415	G	0.086	0.142	0.142	M
Hardee	4769	Joe & Johnna Mae Himrod	A415	G	0.106	0.201	0.201	M
Hardee	4817	Peaceful Horse LLC	A470	G	0.000	0.590	0.590	M
Hardee	4972	Wiley T & Nancy J McCall	A415	G	0.000	0.070	0.070	M
Hardee	4994	Maggie Simmons Messana	A525	G	0.204	0.192	0.192	M
Hardee	5024	Double M Ranch	A415	G	0.014	0.117	0.117	M
Hardee	5048	FLM, Inc.	A415	G	0.159	0.131	0.131	M
Hardee	5264	Mosaic Fertilizer LLC	A415	G	0.199	0.183	0.183	M
Hardee	5274	Sandy Groves LLC	A415	G	0.074	0.090	0.090	M
Hardee	5912	Ninfa Davis	A415	G	0.043	0.108	0.108	M
Hardee	5942	Roland L & Carolyn Skipper	A415	G	0.219	0.408	0.408	M
Hardee	6093	Brent & Betsy Monk	A415	G	0.075	0.069	0.069	M
Hardee	6368	Donnis A & Kathleen A Barber	A480	G	0.238	0.185	0.185	M
Hardee	6393	Heart of Florida Greenhouses Inc	A480	G	0.058	0.171	0.171	M
Hardee	6550	Zolfo Springs Grove, LLC	A415	G	0.092	0.114	0.114	M
Hardee	6579	John Henderson	A415	G	0.020	0.077	0.077	M
Hardee	6925	Farr Groves LLC	A415	G	0.078	0.096	0.096	M
Hardee	7025	Ridge Resources Inc	A56S	G	0.000	1.301	1.301	M
Hardee	7040	Holly Hill Fruit Products Co Inc	A415	G	0.014	0.076	0.076	M
Hardee	7332	CF Industries	A415	G	0.037	0.123	0.123	M
Hardee	7341	Cornerstone Grove LLC	A415	G	0.123	0.163	0.163	M

Table A-7. Metered and Estimated Agricultural WUPs, Withdrawals and Permitted Use (mgd), 2011

County	WUP Number	Permittee	Use Code[1]	Source[2]	Annual Average Pumpage[3]	Total Permitted Annual Average Quantity	Permitted Quantity Attributed to AG Use Category[4]	M/E [5]
Hardee	7376	Sorrells Groves Inc.	A415	G	0.124	0.135	0.135	M
Hardee	7408	Southern Sisters Family LP	A415	G	0.103	0.108	0.108	M
Hardee	7447	Robert C & Robin E Abbott	A415	G	0.064	0.081	0.081	M
Hardee	7483	Carlton Melear and Son Dairy, Inc.	L615	G	0.061	0.375	0.375	M
Hardee	7505	Kahn Citrus Management LLC	A415	G	0.207	0.133	0.133	M
Hardee	7522	Putnam Groves Inc	A490	G	0.000	0.410	0.410	M
Hardee	7743	Wauchula Farms LLC	A480	G	0.127	0.168	0.168	M
Hardee	7759	Edgar L Davis Jr.	A415	G	0.067	0.074	0.074	M
Hardee	7785	William Water	A415	G	0.000	0.075	0.075	M
Hardee	7863	3 N Groves LLP	A415	G	0.030	0.076	0.076	M
Hardee	7954	Mosaic Fertilizer LLC	A415	G	0.043	0.066	0.066	M
Hardee	8007	Peter Goldstein	A415	G	0.026	0.075	0.075	M
Hardee	8017	Norris Groves Inc	A415	G	0.063	0.068	0.068	M
Hardee	8057	Charles Bass	A535	G	0.090	0.459	0.459	M
Hardee	8057	Charles Bass	A535	S	0.000	0.459	0.459	M
Hardee	8234	Royce & Martha Tyson	A415	G	0.074	0.105	0.105	M
Hardee	8372	SUSAn C Smith Hardee LLC	A415	G	0.066	0.104	0.104	M
Hardee	8695	Peter Goldstein	A415	G	0.156	0.125	0.125	M
Hardee	8696	LallyMix LLP	A410	G	0.168	0.166	0.166	M
Hardee	8734	Mosaic Fertilizer LLC	A525	G	0.000	0.383	0.383	M
Hardee	8839	Miles & Doris Schweighofer	A415	G	0.066	0.100	0.100	M
Hardee	8845	C Elton Crews Family LP LLL P	A415	G	0.123	0.134	0.134	M
Hardee	8895	V C Hollingsworth Jr & Estate Of V C Hollingwworth Sr	A415	G	0.301	0.574	0.574	M
Hardee	8907	Joe L Davis Groves Inc	A415	G	0.214	0.169	0.169	M
Hardee	8917	V.C. Hollingsworth Sr. Estate	A415	G	0.089	0.243	0.243	M
Hardee	8963	Eleanor Henderson	A415	G	0.320	0.228	0.228	M
Hardee	8964	David M & Jane C Durando	A470	G	0.000	0.367	0.367	M
Hardee	8974	Mosaic Fertilizer	A415	G	0.156	0.195	0.195	M
Hardee	8975	Harold Prewitt Cbiz Dba Prewitt Groves	A415	G	0.186	0.224	0.224	M
Hardee	9027	Davis Enterprises Inc	A415	G	0.221	0.251	0.251	M
Hardee	9038	William Harrison	A490	G	0.073	0.163	0.163	M

Table A-7. Metered and Estimated Agricultural WUPs, Withdrawals and Permitted Use (mgd), 2011

County	WUP Number	Permittee	Use Code[1]	Source[2]	Annual Average Pumpage[3]	Total Permitted Annual Average Quantity	Permitted Quantity Attributed to AG Use Category[4]	M/E [5]
Hardee	9171	Stevens Land & Citrus LLC	A415	G	0.126	0.246	0.246	M
Hardee	9208	James H Prine Trustee of Prine Trust James & Carroll Parker	A415	G	0.155	0.057	0.057	M
Hardee	9352	3 N Groves LLP	A415	G	0.274	0.305	0.305	M
Hardee	9390	Windmill Farms Nurseries Inc	A480	G	0.119	0.187	0.187	M
Hardee	9460	Ken Stuart	A415	G	0.161	0.187	0.187	M
Hardee	9486	CF Industries Inc	A415	G	0.305	0.539	0.539	M
Hardee	9550	Hardee Correctional Institution	A58S	G	0.013	0.301	0.016	M
Hardee	9673	Debra-Thomas S-Thomas C & Kara Watkins	A415	G	0.467	0.725	0.725	M
Hardee	9683	Thelma C Raley Inc	A415	G	0.241	0.295	0.295	M
Hardee	9689	T & T Environmental LLC	A415	G	0.219	0.138	0.138	M
Hardee	9691	Crewsville Sweetwater Limited I	A415	G	0.149	0.128	0.128	M
Hardee	9901	Smoak Groves Inc	A415	G	0.458	0.497	0.497	M
Hardee	9901	Smoak Groves Inc	A415	S	0.013	0.497	0.497	M
Hardee	10009	E L Davis Jr	A495	G	0.066	0.223	0.223	M
Hardee	10052	Limestone Ranch LLC	A470	G	0.000	0.181	0.181	M
Hardee	10309	F L Revell Jr	A480	G	0.000	0.162	0.162	M
Hardee	10324	The Carlton Group LLC	A415	G	0.008	0.064	0.064	M
Hardee	10671	Mosaic Fertilizer LLC	A415	G	0.507	1.208	1.208	M
Hardee	10771	Carl Wilburn	A415	G	0.056	0.140	0.140	M
Hardee	10934	Hrs Real Estate Trust	A470	G	0.000	0.266	0.266	M
Hardee	11032	Donnis A & Kathleen A Barber	A495	G	0.000	0.077	0.077	M
Hardee	11147	W Kelly Jr Elizabeth & W Kelly Durrance	A470	G	0.000	0.208	0.208	M
Hardee	11151	Peter Stevens	A490	G	0.000	0.099	0.099	M
Hardee	11182	R M D Properties LLC	A535	G	0.194	0.301	0.301	M
Hardee	11189	Harvill Groves Ltd	A415	G	0.126	0.319	0.319	M
Hardee	11240	Joe L Davis Sr	A490	G	0.091	0.325	0.325	M
Hardee	11244	Dixie Belle Groves Partnership	A415	G	0.090	0.090	0.090	M
Hardee	11395	Mosaic Fertilizer LLC	A470	G	0.162	0.238	0.238	M
Hardee	11412	Mosaic Fertilizer LLC & Graham Farms Melons Sales Inc	A470	G	0.000	0.277	0.277	M
Hardee	11639	Buckhorn Nursery Ltd	A480	G	0.313	0.277	0.277	M

Table A-7. Metered and Estimated Agricultural WUPs, Withdrawals and Permitted Use (mgd), 2011

County	WUP Number	Permittee	Use Code[1]	Source[2]	Annual Average Pumpage[3]	Total Permitted Annual Average Quantity	Permitted Quantity Attributed to AG Use Category[4]	M/E [5]
Hardee	11639	Buckhorn Nursery Ltd	A480	S	0.000	0.277	0.277	M
Hardee	11714	Ninfa C Davis	A415	G	0.123	0.182	0.182	M
Hardee	11840	Glen Elliot Beck	A415	G	0.164	0.104	0.104	M
Hardee	11993	Roberto,Salvador, Aniceto Estrada	A56S	G	0.001	0.290	0.290	M
Hardee	12199	Ida Mae Kipp / Triangle K Ranch, Inc.	A410	G	0.011	0.131	0.131	M
Hardee	12331	Classic Caladiums Inc & Smoak Groves Inc	A486	G	0.361	0.860	0.774	M
Hardee	12509	Steve & Monica Reas	A470	G	0.000	0.224	0.224	M
Hardee	12643	James Bickett	A416	G	0.135	0.414	0.414	M
Hardee	12757	New Port Groves Partnership	A415	G	0.144	0.131	0.131	M
Hardee	12881	Stephanie S Davidson And Stephen A Herring	A535	G	0.000	0.490	0.490	M
Hardee	13145	Blue Fields USA LLC	A410	G	0.080	0.112	0.112	M
Hardee	13184	Mosaic Fertilizer LLC	A470	G	0.000	0.295	0.295	M
Hardee	13188	Germantown Citrus Partnership	A415	G	0.418	0.129	0.129	M
Hardee	13248	Groves of Peace River Inc	A415	G	0.269	0.360	0.360	M
Hardee	20194	Southern Sisters Family Ltd. Partnership	A415	G	0.104	0.040	0.040	M
Hardee	8	Heairs of Robert E & Dorothy C Campbell	A415	G	0.029	0.048	0.048	E
Hardee	10	University Of Fl Agri Research	A520	G	0.06	0.088	0.088	E
Hardee	11	Ren Groves	A415	G	0.029	0.047	0.047	E
Hardee	12	Roe Groves, Inc.	A415	G	0.038	0.053	0.053	E
Hardee	17	Kenneth De Vane Groves Inc	A415	G	0.028	0.046	0.046	E
Hardee	24	Gary W. and J. Timothy Blackman and Dan Dorrell CPA as Trustees	A415	G	0.045	0.062	0.062	E
Hardee	44	Sweet Peach Farms Inc	A415	G	0.039	0.055	0.055	E
Hardee	46	Steve Reas	A470	G	0.062	0.086	0.086	E
Hardee	52	Floyd Smith Groves, Inc.	A415	G	0.044	0.061	0.061	E
Hardee	57	Maddox Groves Limited	A415	G	0.008	0.013	0.013	E
Hardee	64	Jack L Smith	A415	G	0.04	0.055	0.055	E
Hardee	82	Leighton D Mildred L & H Eric Bennett	A490	G	0.014	0.023	0.023	E
Hardee	116	Leonard Perry Taylor Jr	A415	G	0.05	0.069	0.069	E
Hardee	122	Ballantyne Groves Inc	A415	G	0.051	0.071	0.071	E
Hardee	123	Tweedes LLC	A415	G	0.009	0.015	0.015	E

Table A-7. Metered and Estimated Agricultural WUPs, Withdrawals and Permitted Use (mgd), 2011

County	WUP Number	Permittee	Use Code[1]	Source[2]	Annual Average Pumpage[3]	Total Permitted Annual Average Quantity	Permitted Quantity Attributed to AG Use Category[4]	M/E [5]
Hardee	124	Janelle L Knight	A415	G	0.006	0.01	0.01	E
Hardee	125	Mulcay & Pyle	A415	G	0.019	0.031	0.031	E
Hardee	126	K Jams Properties LLC	A415	G	0.028	0.046	0.046	E
Hardee	127	Tweedes LLC	A415	G	0.045	0.062	0.062	E
Hardee	128	Ballantyne Groves Inc	A415	G	0.019	0.031	0.031	E
Hardee	129	Mulcay & Pyle	A415	G	0.028	0.046	0.046	E
Hardee	130	Tweedes LLC	A415	G	0.022	0.036	0.036	E
Hardee	145	COCC Inc	A415	G	0.008	0.014	0.014	E
Hardee	149	Edward & Irma Parker	A415	G	0.022	0.036	0.036	E
Hardee	150	Triple H Groves Corp	A415	G	0.024	0.039	0.039	E
Hardee	151	Ten-Fold Talents Llc Robert A Krause	A415	G	0.019	0.031	0.031	E
Hardee	171	Daniel H & Linda M Smith	A415	G	0.044	0.063	0.063	E
Hardee	197	BHRGU Avon Prop LLC	A415	G	0.016	0.027	0.027	E
Hardee	198	CLA DOR Enterprises Inc	A415	G	0.038	0.053	0.053	E
Hardee	205	Joe Skitka	A415	G	0.024	0.04	0.04	E
Hardee	365	Douglas H Foster	A415	G	0.006	0.009	0.009	E
Hardee	385	Agri-Citrus LLC	A415	G	0.009	0.015	0.015	E
Hardee	403	Kenneth Baker And Alicia Baker	A415	G	0.005	0.008	0.008	E
Hardee	461	John W & Roberta H Beattie	A415	G	0.017	0.028	0.028	E
Hardee	539	Wilmer White	A415	G	0.017	0.028	0.028	E
Hardee	547	Kenneth A & June A Abbott	A415	G	0.01	0.017	0.017	E
Hardee	561	Stephen M & Jennifer S Palmer	A415	G	0.015	0.024	0.024	E
Hardee	570	T C Underwood	A415	G	0.026	0.043	0.043	E
Hardee	592	Carl E Weis	A415	G	0.025	0.04	0.04	E
Hardee	603	Petteway Growers	A415	G	0.051	0.071	0.071	E
Hardee	604	Roy L Petteway	A415	G	0.01	0.017	0.017	E
Hardee	651	Danny Arnold & Jewel M Skitka	A415	G	0.009	0.015	0.015	E
Hardee	652	Peter Goldstein	A415	G	0.01	0.016	0.016	E
Hardee	682	Ten-Fold Talents Llc Robert A Krause	A415	G	0.04	0.056	0.056	E
Hardee	695	Mark & Nancy Lambert	A415	G	0.019	0.031	0.031	E
Hardee	712	R A Cracker Partnership Ltd & Stallings Shirley Bess	A415	G	0.003	0.007	0.007	E

Table A-7. Metered and Estimated Agricultural WUPs, Withdrawals and Permitted Use (mgd), 2011

County	WUP Number	Permittee	Use Code[1]	Source[2]	Annual Average Pumpage[3]	Total Permitted Annual Average Quantity	Permitted Quantity Attributed to AG Use Category[4]	M/E [5]
Hardee	712	Allen R A Cracker Partnership Ltd & Stallings Shirley Bess Allen	A415	S	0	0.007	0.007	E
Hardee	724	Happy Acre Groves	A415	G	0.038	0.052	0.052	E
Hardee	725	John M & Virginia K Ullrich Sr, As Trustees	A415	G	0.007	0.011	0.011	E
Hardee	754	Shawn Pollard	A415	G	0.02	0.032	0.032	E
Hardee	769	Hardee Wauchula Farms, LLC	A480	G	0.054	0.075	0.075	E
Hardee	807	Gary Lamar Crawford	A415	G	0.009	0.014	0.014	E
Hardee	813	Annette E Gill	A415	G	0.009	0.015	0.015	E
Hardee	832	Causey Land Trust	A415	G	0.014	0.023	0.023	E
Hardee	833	COCC Inc	A415	G	0.015	0.024	0.024	E
Hardee	846	Justin K Durrance	A415	G	0.009	0.015	0.015	E
Hardee	876	Joe L. Davis, Jr.	A415	G	0.019	0.031	0.031	E
Hardee	882	Corby Crawford	A415	G	0.017	0.027	0.027	E
Hardee	883	Bruce Crawford	A415	G	0.008	0.014	0.014	E
Hardee	916	Terraventures LLC	A490	G	0.028	0.046	0.046	E
Hardee	946	Carl Stenstrom	A415	G	0.027	0.044	0.044	E
Hardee	970	Mary Ruth Allred as Trustee	A415	G	0.037	0.051	0.051	E
Hardee	1001	John E Or Tito R Terrell	A415	G	0.027	0.044	0.044	E
Hardee	1041	Frances W Davis	A415	G	0.013	0.021	0.021	E
Hardee	1070	Dewey M & Judith A Terrell as Trustee	A415	G	0.027	0.044	0.044	E
Hardee	1071	Kenneth A & Eileen M Lambert	A415	G	0.009	0.015	0.015	E
Hardee	1091	M Lafon Trstee and JW & J Crews Jr And Phyllis & J Smoak Jr Trstee	A415	G	0.022	0.036	0.036	E
Hardee	1116	James W Bryant Walter M Roland	A415	G	0.019	0.031	0.031	E
Hardee	1144	Mosaic Fertilizer LLC	L600	G	0.003	0.006	0.006	E
Hardee	1146	John D & Jerikay C Walker	A415	G	0.009	0.014	0.014	E
Hardee	1157	Dana Citrus Fruit	A415	G	0.026	0.043	0.043	E
Hardee	1183	Luanne S Collins Trustee & Walter C & Janet L Shultz Trsts	A415	G	0.01	0.016	0.016	E
Hardee	1184	Walter C Schultz	A415	G	0.008	0.014	0.014	E

Table A-7. Metered and Estimated Agricultural WUPs, Withdrawals and Permitted Use (mgd), 2011

County	WUP Number	Permittee	Use Code[1]	Source[2]	Annual Average Pumpage[3]	Total Permitted Annual Average Quantity	Permitted Quantity Attributed to AG Use Category[4]	M/E [5]
Hardee	1244	Willard Kelly Jr & Elizabeth A Durrance	A415	G	0.001	0.037	0.037	E
Hardee	1263	GRIMSLEY JO ANN TRUSTEE ET AL	A415	G	0.036	0.059	0.059	E
Hardee	1302	Kenneth Knapp Trustee of The RHC	A415	G	0.025	0.041	0.041	E
Hardee	1324	Mosaic Fertilizer LLC	A415	G	0.044	0.061	0.061	E
Hardee	1395	Shorewood Corporation	A415	G	0.017	0.028	0.028	E
Hardee	1438	George T & Cynthia G Dees & James L Myers & William Trawick	A415	G	0.038	0.062	0.062	E
Hardee	1439	Edwin Sasser	A415	G	0.018	0.029	0.029	E
Hardee	1460	J W Crews	A415	G	0.013	0.021	0.021	E
Hardee	1461	J W Crews	A415	G	0.037	0.051	0.051	E
Hardee	1487	Roberta Beattie	A415	G	0.037	0.055	0.055	E
Hardee	1500	J Henry Groves Inc	A415	G	0.03	0.049	0.049	E
Hardee	1574	Burton Cattle Co	A415	G	0.02	0.034	0.034	E
Hardee	1576	W & S Duncan LP	A415	G	0.029	0.048	0.048	E
Hardee	1583	Beatty Groves Inc	A415	G	0.029	0.047	0.047	E
Hardee	1620	Wayne A & Illa Jean Jernigan	A415	G	0.018	0.029	0.029	E
Hardee	1638	Glenda C Best	A415	G	0.01	0.016	0.016	E
Hardee	1674	Adrian R Chapman	A415	G	0.048	0.066	0.066	E
Hardee	1705	Ronald L Gillard	A415	G	0.02	0.032	0.032	E
Hardee	1706	Greg & Adele Reints	A415	G	0.038	0.063	0.063	E
Hardee	1738	Greenscapes Of Florida LLC	A415	G	0.021	0.034	0.034	E
Hardee	1746	Howard C Pritchett Jr & Howard Chad Pritchett	A415	G	0.038	0.053	0.053	E
Hardee	1887	Ernestine B Durrance	A415	G	0.01	0.016	0.016	E
Hardee	1962	Edward Schontag Et Al	A415	G	0.04	0.066	0.066	E
Hardee	1980	Claude C Saunders	A415	G	0.042	0.061	0.061	E
Hardee	2009	New Hope Baptist Church Of Hardee County	A460	G	0.016	0.026	0.026	E
Hardee	2071	Burton D & Mary Jane McLeod	A415	G	0.018	0.029	0.029	E
Hardee	2102	Adamson, Rivera and Browstein	A415	G	0.01	0.017	0.017	E
Hardee	2149	Diehl Family LP	A56S	G	0.067	0.093	0.093	E
Hardee	2211	Wendell M Smith	A415	G	0.048	0.066	0.066	E
Hardee	2229	Malcome William Turner	A415	G	0.005	0.008	0.008	E

Table A-7. Metered and Estimated Agricultural WUPs, Withdrawals and Permitted Use (mgd), 2011

County	WUP Number	Permittee	Use Code[1]	Source[2]	Annual Average Pumpage[3]	Total Permitted Annual Average Quantity	Permitted Quantity Attributed to AG Use Category[4]	M/E [5]
Hardee	2261	Louisa Eldredge	A415	G	0.04	0.055	0.055	E
Hardee	2271	Sandra Beth Clark	A415	G	0.045	0.063	0.063	E
Hardee	2328	Roland L & Carolyn Skipper	A415	G	0.008	0.013	0.013	E
Hardee	2329	G Perry Mason	A415	G	0.046	0.064	0.064	E
Hardee	2340	Wayne Collier	A51S	G	0.043	0.059	0.059	E
Hardee	2362	S David Conerly	A535	G	0.053	0.127	0.127	E
Hardee	2362	S David Conerly	A535	S	0.025	0.127	0.127	E
Hardee	2366	Arthur Womack As Trustee Of The Womack Family Tr	A415	G	0.019	0.031	0.031	E
Hardee	2373	T & G Groves Inc	A415	G	0.026	0.042	0.042	E
Hardee	2375	Ronald F & Sharon D Moye	A415	G	0.018	0.029	0.029	E
Hardee	2383	Smoak Groves Inc	A415	G	0.03	0.048	0.048	E
Hardee	2405	James Livingston	A490	G	0.065	0.09	0.09	E
Hardee	2411	Jmj Citrus LLC	A415	G	0.012	0.02	0.02	E
Hardee	2412	Citra Lee Partnership	A415	G	0.041	0.066	0.066	E
Hardee	2417	Williams Grove/Tom Chapman & Associates	A415	G	0.026	0.042	0.042	E
Hardee	2485	Glen O Douglas	A490	G	0.06	0.083	0.083	E
Hardee	2489	Walter S & Carol M Farr-Trustees Walter S Farr-Malcolm Farr-Et A	A415	G	0.036	0.05	0.05	E
Hardee	2552	Patricia C Grimsley as Tstee of P C Grimisley Rev Trust	A415	G	0.035	0.057	0.057	E
Hardee	2561	Cader William Altman	A415	G	0.025	0.041	0.041	E
Hardee	2579	Joyce Watkins C/O Bill H Paul	A415	G	0.043	0.064	0.064	E
Hardee	2583	Arthur S & Wanda H Womack As Tst	A415	G	0.025	0.041	0.041	E
Hardee	2585	Rogers & Mallett & Crews Jr	A415	G	0.02	0.034	0.034	E
Hardee	2591	Edgar L & Ruth G Davis	A415	G	0.019	0.031	0.031	E
Hardee	2607	Elliot Roberts	A415	G	0.042	0.068	0.068	E
Hardee	2623	Donald Davis	A490	G	0.068	0.095	0.095	E
Hardee	2635	Edgar L. Davis,Sr. Trustee of the Edgar L. Davis Sr Family Trust	A415	G	0.024	0.04	0.04	E
Hardee	2643	W D Frederick Jr	A415	G	0.02	0.032	0.032	E
Hardee	2645	Willard K Durrance	A415	G	0.008	0.014	0.014	E
Hardee	2649	Faye D Shackleford	A415	G	0.007	0.012	0.012	E

Table A-7. Metered and Estimated Agricultural WUPs, Withdrawals and Permitted Use (mgd), 2011

County	WUP Number	Permittee	Use Code[1]	Source[2]	Annual Average Pumpage[3]	Total Permitted Annual Average Quantity	Permitted Quantity Attributed to AG Use Category[4]	M/E [5]
Hardee	2727	C Elton Crews Family LP LLLP	A415	G	0.057	0.079	0.079	E
Hardee	2742	Rafter C Ranch Inc	A415	G	0.009	0.015	0.015	E
Hardee	2766	Walter S & Carol M Farr	A415	G	0.012	0.02	0.02	E
Hardee	2831	Crews Groves Inc	A415	G	0.013	0.022	0.022	E
Hardee	2872	James M & Winifred Shearer	A415	G	0.019	0.03	0.03	E
Hardee	2878	Sally Winton Fletcher	A415	G	0.028	0.046	0.046	E
Hardee	2936	Tri Ben Groves, Inc.	A415	G	0.024	0.04	0.04	E
Hardee	2968	Stephen M & Jennifer S Palmer	A415	G	0.016	0.026	0.026	E
Hardee	2986	Ra Cracker Partnership Ltd & Bes S A Stallings	A415	G	0.017	0.028	0.028	E
Hardee	2987	Kenneth M Von Hahmann & Norman O Warren & Jeff J & Jan F McKibbe	A415	G	0.007	0.012	0.012	E
Hardee	3035	Village Oaks Of Wauchula LLC	A415	G	0.017	0.027	0.027	E
Hardee	3137	C Elton Crews Inc	A415	G	0.019	0.032	0.032	E
Hardee	3162	Nickerson Brothers LLC	L615	G	0.053	0.091	0.091	E
Hardee	3164	Davis Enterprises Inc	A415	G	0.011	0.032	0.032	E
Hardee	3173	James D & Walter L Brewer	A415	G	0.038	0.053	0.053	E
Hardee	3174	G & T Holding Co LLC	A415	G	0.016	0.027	0.027	E
Hardee	3176	Joesph Gilliard	A415	G	0.015	0.025	0.025	E
Hardee	3177	Daisey Barnett Estate	A415	G	0.038	0.053	0.053	E
Hardee	3178	T & G Partnership	A415	G	0.016	0.025	0.025	E
Hardee	3179	3 N Groves	A415	G	0.021	0.034	0.034	E
Hardee	3180	Joesph Gilliard	A415	G	0.011	0.017	0.017	E
Hardee	3198	James A & Charles Alan & Inez Bliss	A490	G	0.067	0.092	0.092	E
Hardee	3256	John S & Bennie L Platt	L600	G	0.003	0.005	0.005	E
Hardee	3259	Patricia M & Grady Johnson Sr	A415	G	0.009	0.015	0.015	E
Hardee	3300	Davis Enterprises Inc	A415	G	0.021	0.034	0.034	E
Hardee	3331	W D Frederick Jr	A415	G	0.016	0.026	0.026	E
Hardee	3338	CF Industries Inc	A415	G	0.017	0.028	0.028	E
Hardee	3345	Benny Jr Malissa Benny Sr Albritton	A415	G	0	0.025	0.025	E
Hardee	3349	Robert M Helm Sr	A415	G	0.036	0.05	0.05	E
Hardee	3365	Peace River Commission Company Inc	L625	G	0.059	0.082	0.082	E

Table A-7. Metered and Estimated Agricultural WUPs, Withdrawals and Permitted Use (mgd), 2011

County	WUP Number	Permittee	Use Code[1]	Source[2]	Annual Average Pumpage[3]	Total Permitted Annual Average Quantity	Permitted Quantity Attributed to AG Use Category[4]	M/E [5]
Hardee	3373	Ernest Waters & Others Trustee	A415	G	0.031	0.056	0.056	E
Hardee	3435	Wilbur E Robertson	A415	G	0.017	0.03	0.03	E
Hardee	3436	Davis Enterprises Inc	A490	G	0.065	0.09	0.09	E
Hardee	3451	Minor L Bryant	A415	G	0.017	0.028	0.028	E
Hardee	3452	Robert C & Robin E Abbott	A415	G	0.01	0.016	0.016	E
Hardee	3477	Edwin C & Joanne E Harlan	A415	G	0.011	0.017	0.017	E
Hardee	3489	Robert C & Robin E Abbott	A415	G	0.021	0.035	0.035	E
Hardee	3490	Carol A & John W Brown	A415	G	0.008	0.012	0.012	E
Hardee	3509	Doyle E & Debra H Carlton III	A415	G	0.044	0.061	0.061	E
Hardee	3512	Jane C Durando & Doyle E Carlton III & Limestone Ranch LLC	A415	G	0.049	0.068	0.068	E
Hardee	3513	SUSAn C Smith	A415	G	0.038	0.052	0.052	E
Hardee	3514	Quail Creek Farms Inc	A415	G	0.011	0.017	0.017	E
Hardee	3551	Martin And Karen McKenna	A415	G	0.029	0.047	0.047	E
Hardee	3588	Citra Lee Partnership	A415	G	0.013	0.022	0.022	E
Hardee	3602	Burton D & Mary Jane McLeod	A415	G	0.001	0.015	0.015	E
Hardee	3612	Willard Kelly Jr & Elizabeth A Durrance	A415	G	0.017	0.028	0.028	E
Hardee	3625	George M & Vicki L Parnell	A415	G	0.051	0.07	0.07	E
Hardee	3627	George M & Vicki L Parnell	A415	G	0.02	0.033	0.033	E
Hardee	3648	Grass Valley Ranch Inc	A490	G	0.038	0.053	0.053	E
Hardee	3756	Richard C & Elizabeth Grantham Sr	A415	G	0.005	0.008	0.008	E
Hardee	3789	Scarborough & Sons Ranch Inc	A415	G	0.029	0.047	0.047	E
Hardee	3843	Nicholas A Sannella	A415	G	0.01	0.016	0.016	E
Hardee	3961	Harold F Guerndt Jr	A415	G	0.02	0.034	0.034	E
Hardee	4039	Benny W & Pamela Albritton & Ardis M See	A415	G	0.01	0.016	0.016	E
Hardee	4145	Sheldon & Melody Toews	A415	G	0.02	0.032	0.032	E
Hardee	4200	R-7 Properties Inc A Florida Corp	A415	G	0.017	0.027	0.027	E
Hardee	4210	Kenneth W II & Kathryn Valentine	A415	G	0.007	0.012	0.012	E
Hardee	4224	Ninfa C Davis	A415	G	0.018	0.03	0.03	E
Hardee	4274	Gary Wyatt	A415	G	0.009	0.015	0.015	E
Hardee	4292	Leonard & Mary Lois Crawley	A415	G	0.019	0.031	0.031	E

Table A-7. Metered and Estimated Agricultural WUPs, Withdrawals and Permitted Use (mgd), 2011

County	WUP Number	Permittee	Use Code[1]	Source[2]	Annual Average Pumpage[3]	Total Permitted Annual Average Quantity	Permitted Quantity Attributed to AG Use Category[4]	M/E [5]
Hardee	4420	John Updike Jr	A445	G	0.022	0.061	0.061	E
Hardee	4471	Clinton J Sr & Eunice P Manley	A415	G	0.01	0.017	0.017	E
Hardee	4515	John C Barnett Sr	A415	G	0.003	0.005	0.005	E
Hardee	4521	ELEANOR Henderson	A415	G	0.039	0.064	0.064	E
Hardee	4533	Lannie James Cooper	A415	G	0.028	0.046	0.046	E
Hardee	4583	Smith, Robert Ray	A415	G	0.022	0.035	0.035	E
Hardee	4600	Frank E Menke III-Trstee of DBT Lnd Trst & Sweetwater Ranch	A490	G	0.149	0.269	0.269	E
Hardee	4602	H Shawn Pollard	A415	G	0.01	0.016	0.016	E
Hardee	4613	Michael McKenzie	A415	G	0.039	0.095	0.095	E
Hardee	4707	Emory L Burnett	A415	G	0.004	0.006	0.006	E
Hardee	4731	John D & Jerikay C Walker	A415	G	0.025	0.04	0.04	E
Hardee	4768	Karen Elizabeth Drake	A415	G	0.01	0.016	0.016	E
Hardee	4772	Geiger Bowling Green Grove Inc	A415	G	0.035	0.058	0.058	E
Hardee	4816	Marion E & Annette E Gill	A415	G	0.005	0.008	0.008	E
Hardee	4841	Ninfa C Davis	L700	G	0.001	0.001	0.001	E
Hardee	4882	Opal S Knight Trustee	A415	G	0.023	0.038	0.038	E
Hardee	5020	Live Oak Ventures LLC	A415	G	0.005	0.009	0.009	E
Hardee	5044	Victor B Story Sr	A415	G	0.025	0.04	0.04	E
Hardee	5142	Elliot A Roberts And Lance Rober Ts	A415	G	0.014	0.023	0.023	E
Hardee	5144	Calvin & Pamela Roberts, Milton & Kim Roberts	A415	G	0.017	0.029	0.029	E
Hardee	5183	B & L Citrus Inc	A415	G	0.017	0.028	0.028	E
Hardee	5194	Wendell And Annette Cole	A415	G	0.011	0.019	0.019	E
Hardee	5197	Richard G Ellis	A415	G	0.008	0.014	0.014	E
Hardee	5199	Joe Skitka	L610	G	0.002	0.004	0.004	E
Hardee	5255	F L Revell Jr	A415	G	0.03	0.048	0.048	E
Hardee	5262	Elliot A Roberts	A415	G	0.008	0.013	0.013	E
Hardee	5263	Jacqueline & Michael Hendry	A415	G	0.01	0.016	0.016	E
Hardee	5282	Martin And Karen McKenna	A415	G	0.028	0.046	0.046	E
Hardee	5428	Elaine Himrod	A415	G	0.014	0.022	0.022	E
Hardee	5858	Frank D Albritton	A415	G	0.02	0.032	0.032	E

Table A-7. Metered and Estimated Agricultural WUPs, Withdrawals and Permitted Use (mgd), 2011

County	WUP Number	Permittee	Use Code[1]	Source[2]	Annual Average Pumpage[3]	Total Permitted Annual Average Quantity	Permitted Quantity Attributed to AG Use Category[4]	M/E [5]
Hardee	5869	Marian S & W S Martin-Trustees of The M S Martin Living Trust	A415	G	0.013	0.022	0.022	E
Hardee	5992	Robert L & Barbara A Hambrick	A415	G	0.018	0.029	0.029	E
Hardee	6019	William Keith & Candis Jahna Davis	A415	G	0.03	0.049	0.049	E
Hardee	6080	Joe Skitka	A415	G	0.022	0.051	0.051	E
Hardee	6090	Beattie Holt	A415	G	0.015	0.025	0.025	E
Hardee	6116	Terry Shackelford	A415	G	0.013	0.021	0.021	E
Hardee	6225	Jedina Justesen	A490	G	0.01	0.016	0.016	E
Hardee	6241	Herbert Waldron	A415	G	0.031	0.051	0.051	E
Hardee	6244	Dale E Chlumsky Trust	L630	G	0.005	0.008	0.008	E
Hardee	6261	Lillian M Hendry C/O Joyce Kenmamer	A415	G	0.008	0.027	0.027	E
Hardee	6318	James S & Ninfa D Skipper	A415	G	0.005	0.008	0.008	E
Hardee	6325	James And Emily Sasser	A415	G	0.026	0.043	0.043	E
Hardee	6385	Mary Kathleen Moseley and Dennis Burton as Co-Trustees	A415	G	0.021	0.035	0.035	E
Hardee	6386	James and Evelyn Bryant, Walter M. Rowland, Boyd Hyder	A415	G	0.014	0.023	0.023	E
Hardee	6398	Roe Groves, Inc.	A415	G	0.014	0.023	0.023	E
Hardee	6408	Jack C Hayman	A415	G	0.01	0.017	0.017	E
Hardee	6417	Gregory Reints & Others	A415	G	0.011	0.019	0.019	E
Hardee	6418	Herman & Frank Keller	A415	G	0.009	0.015	0.015	E
Hardee	6454	Albritton Development LLC	A415	G	0.019	0.03	0.03	E
Hardee	6475	Mark L Manuel	A415	G	0.012	0.02	0.02	E
Hardee	6522	Brix Investments LLC	A415	G	0.018	0.029	0.029	E
Hardee	6531	Andrew T Pace	L600	G	0	0	0	E
Hardee	6549	David A-Linda M & James A Thompson	A415	G	0.007	0.012	0.012	E
Hardee	6557	H S Jones Jr	A415	G	0.009	0.016	0.016	E
Hardee	6568	3 N Groves LLP	A415	G	0.019	0.031	0.031	E
Hardee	6598	Joseph L Discipio	A415	G	0.02	0.032	0.032	E
Hardee	6601	Robert L Fletcher, Douglas L Fletcher & Matthew W Perry	A415	G	0.026	0.043	0.043	E

Table A-7. Metered and Estimated Agricultural WUPs, Withdrawals and Permitted Use (mgd), 2011

County	WUP Number	Permittee	Use Code[1]	Source[2]	Annual Average Pumpage[3]	Total Permitted Annual Average Quantity	Permitted Quantity Attributed to AG Use Category[4]	M/E [5]
Hardee	6608	Myrtis Guerndt Trustee & Cheryl L & John Dunning	A415	G	0.02	0.032	0.032	E
Hardee	6612	Khaled Gebarin	A415	G	0.008	0.013	0.013	E
Hardee	6615	Charles E & Gail D Best	A415	G	0.02	0.032	0.032	E
Hardee	6616	Tyrone Chapman	A415	G	0.008	0.012	0.012	E
Hardee	6617	Carlos Bailey/The Groves of Peace River	A415	G	0.02	0.033	0.033	E
Hardee	6645	Ronald McCall	A415	G	0.018	0.03	0.03	E
Hardee	6651	Ronald F & Sharon D Moye	A645	G	0	0	0	E
Hardee	6662	Marjo Inc	A415	G	0.011	0.018	0.018	E
Hardee	6686	Ronald & Harriet Senger	A460	G	0.001	0.002	0.002	E
Hardee	6716	Carl Stenstrom	A415	G	0.006	0.01	0.01	E
Hardee	6719	Thompson & Davis Groves	A415	G	0.023	0.038	0.038	E
Hardee	6726	Great Harvest Corporation	A415	G	0.013	0.022	0.022	E
Hardee	6727	Peter A Goldstein	A415	G	0.019	0.031	0.031	E
Hardee	6744	Joseph L Discipio	A415	G	0.007	0.012	0.012	E
Hardee	6833	Juvenal Calvillo	A415	G	0.007	0.012	0.012	E
Hardee	6845	James Bruce & Joni H Crawford	A415	G	0.007	0.012	0.012	E
Hardee	6865	Buckhorn Groves Inc	A415	G	0.038	0.053	0.053	E
Hardee	6921	Roy Brown Pe	A415	G	0.013	0.022	0.022	E
Hardee	7003	J Ragon Barnett Jr	A415	G	0.01	0.016	0.016	E
Hardee	7012	Charles Knight	A490	G	0.026	0.042	0.042	E
Hardee	7029	Luther D,Carol Sapp & Matthew D	A415	G	0.017	0.027	0.027	E
Hardee	7030	Paul Mislevy	A415	G	0.025	0.041	0.041	E
Hardee	7047	E & D Ranch LLP	A490	G	0.008	0.013	0.013	E
Hardee	7050	G Lamar & Joy A. Gilliard	A415	G	0.014	0.024	0.024	E
Hardee	7051	Wendell And Annette Cole	A415	G	0.049	0.068	0.068	E
Hardee	7064	Kim Rueter Co	A415	G	0.043	0.07	0.07	E
Hardee	7099	J. R. Paul, Jr. Family Limited Partnership	A415	G	0.097	0.145	0.145	E
Hardee	7109	Rowland & Helga Shackelford	A415	G	0.005	0.008	0.008	E
Hardee	7165	CMSs Groves & Mel Butt	A415	G	0.028	0.046	0.046	E
Hardee	7166	ATP Groves, LLC	A415	G	0.024	0.039	0.039	E
Hardee	7209	Roberto & Margarita Estrada	A56F	G	0.038	0.053	0.053	E

Table A-7. Metered and Estimated Agricultural WUPs, Withdrawals and Permitted Use (mgd), 2011

County	WUP Number	Permittee	Use Code[1]	Source[2]	Annual Average Pumpage[3]	Total Permitted Annual Average Quantity	Permitted Quantity Attributed to AG Use Category[4]	M/E [5]
Hardee	7248	Schwartz Hardee Properties LLC	A415	G	0.057	0.137	0.137	E
Hardee	7249	Milton Flint	A415	G	0.017	0.028	0.028	E
Hardee	7254	Tri-Ben Groves LLC and J. Welborn Bentley Inc.	A415	G	0.044	0.061	0.061	E
Hardee	7277	Grimsley Groves Inc	A415	G	0.029	0.047	0.047	E
Hardee	7279	Roberto & Salvador Estrada	A535	G	0.018	0.029	0.029	E
Hardee	7293	Henry E. & Judy Davis	A415	G	0.003	0.005	0.005	E
Hardee	7343	University of Miami-Norman I. Weil Successor/Trustee	A415	G	0.047	0.065	0.065	E
Hardee	7346	Ernest Waters & Sons Inc	A415	G	0.028	0.046	0.046	E
Hardee	7420	Edward S Schontag Jr	A415	G	0.008	0.014	0.014	E
Hardee	7421	Stevens Land & Citrus, LLC / Attn: Peter J. Stevens	A415	G	0.037	0.052	0.052	E
Hardee	7430	3 N Groves	A415	G	0.021	0.035	0.035	E
Hardee	7440	Ivan Reddington Tr Of The Ivan & Doris Reddington Rev Living Trust	A415	G	0.005	0.008	0.008	E
Hardee	7503	Earl L & Lynn M Denney Jr	A415	G	0.026	0.043	0.043	E
Hardee	7507	Herbert W Kay Jr	A490	G	0.024	0.039	0.039	E
Hardee	7518	Paul Irvin	A415	G	0.029	0.048	0.048	E
Hardee	7519	3 N Groves	A415	G	0.01	0.016	0.016	E
Hardee	7545	Smith & Sons Citrus LLC	A415	G	0.041	0.056	0.056	E
Hardee	7546	J H JEAN, D J NED and TAMMY HANCOCK	A415	G	0.02	0.033	0.033	E
Hardee	7559	Kenneth Thompson	A415	G	0.021	0.034	0.034	E
Hardee	7583	Toledo Investment Group Inc	A415	G	0.023	0.038	0.038	E
Hardee	7597	Gary W Blackman	A415	G	0.007	0.011	0.011	E
Hardee	7605	Ronald F. and Sharon Moye	L600	G	0	0	0	E
Hardee	7661	Dunn Groves Corporation	A415	G	0.046	0.064	0.064	E
Hardee	7688	Gayle E & Georgia F Murdock	A415	G	0.006	0.01	0.01	E
Hardee	7713	Frank Snell	A415	G	0.04	0.055	0.055	E
Hardee	7742	James And Emily Sasser	A415	G	0.013	0.022	0.022	E
Hardee	7762	Grady Sr & Patricia Johnson	A490	G	0.015	0.025	0.025	E
Hardee	7800	Benny Albritton & Vernon See	A415	G	0.022	0.036	0.036	E
Hardee	7831	Carl & Ladonna Weis	A470	G	0.097	0.176	0.176	E

Table A-7. Metered and Estimated Agricultural WUPs, Withdrawals and Permitted Use (mgd), 2011

County	WUP Number	Permittee	Use Code[1]	Source[2]	Annual Average Pumpage[3]	Total Permitted Annual Average Quantity	Permitted Quantity Attributed to AG Use Category[4]	M/E [5]
Hardee	7833	Walter S & Carol M Farr And Steven Keith H Malcolm S Farr	A415	G	0.03	0.05	0.05	E
Hardee	7841	Pioneer Groves Inc	A415	G	0.012	0.02	0.02	E
Hardee	7855	Danny & Brenda Terrell	A415	G	0.009	0.015	0.015	E
Hardee	7869	W Reynolds Allen	A415	G	0.018	0.029	0.029	E
Hardee	7872	J. R. Paul, Jr. Family Limited Partnership	A415	G	0.01	0.016	0.016	E
Hardee	7884	Reson L Holt Trust	A415	G	0.005	0.008	0.008	E
Hardee	7900	Martha Moore Rockwell Trustee Of Frank E Rockwell Jr Trust	A485	G	0.043	0.071	0.071	E
Hardee	7945	Geneva Mae Beavers	A415	G	0.011	0.018	0.018	E
Hardee	7946	Irdia Raj & Angela Desai &	A58S	G	0.001	0.003	0.002	E
Hardee	7962	Marjo Inc	A415	G	0.005	0.008	0.008	E
Hardee	7967	Gregory L Tate & Katherine L Beeson & James A & Pamela Neff	A415	G	0.009	0.015	0.015	E
Hardee	7974	Charles A Bliss	A415	G	0.042	0.058	0.058	E
Hardee	7981	Julio & Maria Labrador	A415	G	0.007	0.012	0.012	E
Hardee	7985	Jack D Soles Inc	A415	G	0.007	0.011	0.011	E
Hardee	8003	Daniel W & Karen M Dodrill	A490	G	0.022	0.036	0.036	E
Hardee	8013	Doyle E Carlton III	A415	G	0.01	0.016	0.016	E
Hardee	8019	Ronald F. and Sharon Moye	A415	G	0.011	0.017	0.017	E
Hardee	8026	Dora S Wingo Trustee Of RaLPh D Wingotrust	A415	G	0.048	0.067	0.067	E
Hardee	8030	John Roy Gough	A416	G	0.022	0.051	0.051	E
Hardee	8042	Citruspact Inc	A415	G	0.01	0.016	0.016	E
Hardee	8051	Charles E & Kathleen Whaley	A415	G	0.02	0.033	0.033	E
Hardee	8058	Kenneth R Sanders III & Roberta G Sanders & Higdon Enterpr Ltd	A415	G	0.043	0.06	0.06	E
Hardee	8068	Hugh Arnold & Delena Rivers	A485	G	0.017	0.028	0.028	E
Hardee	8071	Robert C & Robin E Abbott & Arthur B Avery Jr	A415	G	0.015	0.024	0.024	E
Hardee	8083	Estate Of V C Hollingsworth Sr	A415	G	0.021	0.034	0.034	E
Hardee	8104	Causey Land Trust	A415	G	0.025	0.042	0.042	E
Hardee	8105	Lamar Gilliard	A415	G	0.017	0.027	0.027	E

Table A-7. Metered and Estimated Agricultural WUPs, Withdrawals and Permitted Use (mgd), 2011

County	WUP Number	Permittee	Use Code[1]	Source[2]	Annual Average Pumpage[3]	Total Permitted Annual Average Quantity	Permitted Quantity Attributed to AG Use Category[4]	M/E [5]
Hardee	8106	Fred & Ilene Hash	A415	G	0.009	0.015	0.015	E
Hardee	8128	Adele Reints	A415	G	0.005	0.008	0.008	E
Hardee	8130	Norman & Phyllis Nickerson	L625	G	0.025	0.051	0.051	E
Hardee	8131	Robert D Quigley	A415	G	0.004	0.007	0.007	E
Hardee	8146	Joe L Davis Sr Groves & Ranch	A485	G	0	0.195	0.195	E
Hardee	8167	Reaphook, Inc. Attn: Carl Weis	A415	G	0.026	0.042	0.042	E
Hardee	8185	Thomas & Kay Bloom	A490	G	0.018	0.03	0.03	E
Hardee	8201	Harold Edward & Joyce M McClelland Jr	L610	G	0.001	0.002	0.002	E
Hardee	8203	Carrol Moye	A415	G	0.005	0.016	0.016	E
Hardee	8204	Ridobel And Adriana Gonzalez	A415	G	0.018	0.03	0.03	E
Hardee	8212	James H Albritton	A415	G	0.008	0.021	0.021	E
Hardee	8220	Abbott Elizabeth; Abbott Albert Getchell &	A415	G	0.02	0.033	0.033	E
Hardee	8225	Walter S Farr Trst , Carol Farr Trst	A415	G	0.014	0.023	0.023	E
Hardee	8236	Frank Callahan	A415	G	0.028	0.046	0.046	E
Hardee	8237	Martha Garza	A415	G	0.046	0.064	0.064	E
Hardee	8288	Benjamin K Norris	A415	G	0.01	0.016	0.016	E
Hardee	8315	Shackelford Family Ltd Partnership	A415	G	0.005	0.008	0.008	E
Hardee	8316	Emmett & Arost Groves c/o Parnell Road LLC	A415	G	0.034	0.066	0.066	E
Hardee	8376	John E Terrell	A415	G	0.009	0.015	0.015	E
Hardee	8379	Davis Bros Inc	A415	G	0.046	0.063	0.063	E
Hardee	8380	Eva Bonita Moye	A415	G	0.008	0.027	0.027	E
Hardee	8386	J. R. Paul, Jr. Family Limited Partnership	A415	G	0.016	0.026	0.026	E
Hardee	8387	Suntrust Bank Mid Fl Trusteeof Jernigan Latosi By-Pass Trust	A415	G	0.019	0.031	0.031	E
Hardee	8402	John W & Jean B Burton	A415	G	0.022	0.037	0.037	E
Hardee	8449	J. R. Paul, Jr. Family Limited Partnership	A415	G	0.019	0.031	0.031	E
Hardee	8475	Gail Crews	A415	G	0.015	0.025	0.025	E
Hardee	8486	Zoe L & Michael J Richardson	L600	G	0	0	0	E
Hardee	8494	Charles H Lambert	A415	G	0.019	0.031	0.031	E
Hardee	8502	Theo & Christina Bryant	A415	G	0.016	0.027	0.027	E
Hardee	8516	Gregory D Reints	A415	G	0.016	0.027	0.027	E

Table A-7. Metered and Estimated Agricultural WUPs, Withdrawals and Permitted Use (mgd), 2011

County	WUP Number	Permittee	Use Code[1]	Source[2]	Annual Average Pumpage[3]	Total Permitted Annual Average Quantity	Permitted Quantity Attributed to AG Use Category[4]	M/E [5]
Hardee	8534	3c Enterprises	A415	G	0.02	0.032	0.032	E
Hardee	8537	G E M Developers LLC	A415	G	0.03	0.084	0.084	E
Hardee	8538	3c Enterprises	L610	G	0	0	0	E
Hardee	8545	Don W & Mary F Swanson	A415	G	0.01	0.016	0.016	E
Hardee	8572	3c Enterprises	A415	G	0.03	0.049	0.049	E
Hardee	8592	Claude C Saunders	A415	G	0.004	0.007	0.007	E
Hardee	8596	Friendship Foliage	A480	G	0.046	0.076	0.076	E
Hardee	8616	Orange Enterprises Inc	A415	G	0.018	0.03	0.03	E
Hardee	8637	Thomas S Cook	A415	G	0.005	0.008	0.008	E
Hardee	8659	3c Enterprises	A415	G	0.02	0.032	0.032	E
Hardee	8689	Robert V. & Brenda K Roberts, Trustees	A415	G	0.032	0.067	0.067	E
Hardee	8730	Pioneer Groves Inc J Ned Hancock Pres	A415	G	0.01	0.016	0.016	E
Hardee	8742	Robert C Abbott Sr& Edward S Schontag Jr	A415	G	0.008	0.013	0.013	E
Hardee	8743	Andrea Sue Birge & Lavon & Linda A Cobb	A415	G	0.009	0.015	0.015	E
Hardee	8752	Dasher Groves Inc	A495	G	0.023	0.038	0.038	E
Hardee	8756	Shawn Pollard	A415	G	0.02	0.034	0.034	E
Hardee	8795	John S Platt	A415	G	0.003	0.005	0.005	E
Hardee	8838	Harriet R Schontag	A415	G	0.047	0.065	0.065	E
Hardee	8843	Peter A Goldstein	A415	G	0.029	0.047	0.047	E
Hardee	8844	C Elton Crews Family LP LLLP	A415	G	0.024	0.039	0.039	E
Hardee	8862	4c Partnership	A415	G	0.027	0.045	0.045	E
Hardee	8869	Lexan Investments LLC	A480	G	0.051	0.071	0.071	E
Hardee	8897	Durrance Grove Ltd Partnership	A415	G	0.015	0.025	0.025	E
Hardee	8899	H Shawn Pollard & Zenybie Pollard	A415	G	0.009	0.015	0.015	E
Hardee	8903	Daniel B Duke	A415	G	0.005	0.009	0.009	E
Hardee	8905	Bryan E Ingram	A415	G	0.014	0.024	0.024	E
Hardee	8922	Michael D Colding & Amanda M Colding	A420	G	0.014	0.024	0.024	E
Hardee	8949	Tyrone M & Margie M Chapman	A415	G	0.004	0.007	0.007	E
Hardee	8952	Danny Durrance	A415	G	0.016	0.026	0.026	E
Hardee	8969	German Florida Citrus LLC	A415	G	0.146	0.376	0.293	E
Hardee	8973	Mosaic Fertilizer LLC	A470	G	0.068	0.094	0.094	E

Table A-7. Metered and Estimated Agricultural WUPs, Withdrawals and Permitted Use (mgd), 2011

County	WUP Number	Permittee	Use Code[1]	Source[2]	Annual Average Pumpage[3]	Total Permitted Annual Average Quantity	Permitted Quantity Attributed to AG Use Category[4]	M/E [5]
Hardee	8991	Billy T & Joyce A Grace	A415	G	0.01	0.017	0.017	E
Hardee	8994	Larry M & Imogene Barwick	A415	G	0.003	0.005	0.005	E
Hardee	8995	William K & Candis J Davis	A415	G	0.009	0.014	0.014	E
Hardee	9008	Sunny South Packing Co	A415	G	0.044	0.061	0.061	E
Hardee	9041	Robert E Bobby E & Mattie G Buckley	A415	G	0.012	0.02	0.02	E
Hardee	9045	Dees & Trawick	A415	G	0.014	0.023	0.023	E
Hardee	9058	Crews Groves Inc	A490	G	0.06	0.086	0.086	E
Hardee	9061	Jmj Citrus LLC	A415	G	0.01	0.017	0.017	E
Hardee	9064	Kenneth R Sanders III & Roberta G Sanders & Higdon Enterpr Ltd	A415	G	0.017	0.027	0.027	E
Hardee	9067	Opal Knight	A415	G	0.007	0.012	0.012	E
Hardee	9070	Durrance Grove Ltd Partnership	A415	G	0.01	0.017	0.017	E
Hardee	9078	Guenter A and Maria Dill	A415	G	0.003	0.004	0.004	E
Hardee	9088	Martha L Martin	A415	G	0.005	0.009	0.009	E
Hardee	9091	Robert R Norris Inc	A415	G	0.007	0.012	0.012	E
Hardee	9094	Daniel H Smith	A415	G	0.02	0.033	0.033	E
Hardee	9103	Buford E & Sammie W Long	A415	G	0.02	0.032	0.032	E
Hardee	9158	Stevens Land & Citrus LLC	A415	G	0.028	0.045	0.045	E
Hardee	9161	Marion E Gill	A415	G	0.008	0.014	0.014	E
Hardee	9168	J Paul English	A415	G	0.013	0.022	0.022	E
Hardee	9172	Ray V & Alice J Grimes	A415	G	0.008	0.013	0.013	E
Hardee	9182	Elaine Mcfarland Cynthia Beatty	L600	G	0.002	0.004	0.004	E
Hardee	9196	John W Parker Jr Trustee Of The Declaration Trust	A415	G	0.016	0.027	0.027	E
Hardee	9203	Henry Crosby Jr	A415	G	0.003	0.005	0.005	E
Hardee	9218	Douglas Citrus	A415	G	0.035	0.057	0.057	E
Hardee	9243	Stella Repetosky	A415	G	0.006	0.009	0.009	E
Hardee	9244	J. R. Paul, Jr. Family Limited Partnership	A415	G	0.023	0.038	0.038	E
Hardee	9251	Susie K Paras	L610	G	0	0.001	0.001	E
Hardee	9264	Inti Inc	A415	G	0.026	0.042	0.042	E
Hardee	9273	Allen L. & Nancy L. Warnimont	A490	G	0.013	0.021	0.021	E

Table A-7. Metered and Estimated Agricultural WUPs, Withdrawals and Permitted Use (mgd), 2011

County	WUP Number	Permittee	Use Code[1]	Source[2]	Annual Average Pumpage[3]	Total Permitted Annual Average Quantity	Permitted Quantity Attributed to AG Use Category[4]	M/E [5]
Hardee	9281	Michael & Lynda Wilkinson And C C & E Wilkinson And Judson & *	A415	G	0.005	0.008	0.008	E
Hardee	9293	Robert C Crews II	A415	G	0.018	0.059	0.059	E
Hardee	9295	Bernadette Albritton	A415	G	0.01	0.017	0.017	E
Hardee	9296	Elliot A Roberts	A415	G	0.01	0.016	0.016	E
Hardee	9298	Martin And Karen McKenna	A415	G	0.012	0.019	0.019	E
Hardee	9301	Willard Kelly Jr & Elizabeth A Durrance	A415	G	0.01	0.016	0.016	E
Hardee	9308	Wendell And Annette Cole	A415	G	0.012	0.02	0.02	E
Hardee	9317	Roy F & Maxine D Albritton	A415	G	0.006	0.01	0.01	E
Hardee	9327	Mrs E S Prescott	A415	G	0.006	0.009	0.009	E
Hardee	9332	Opal Knight	A415	G	0.005	0.008	0.008	E
Hardee	9343	The Groves Of Peace River LLC & Martin J & Patrick T McKenna	A415	G	0.041	0.067	0.067	E
Hardee	9345	A Kurian & M Kurian & U Varghese & A Ulahannan & G Peter & Y Pet	A415	G	0.013	0.021	0.021	E
Hardee	9363	Mineral Branch Ranch LLC	A415	G	0.035	0.062	0.062	E
Hardee	9366	William, Wayne, And Illa Jean Jernigan	A415	G	0.013	0.022	0.022	E
Hardee	9389	Lois E. Brown, Trustee	A415	G	0	0.024	0.024	E
Hardee	9416	Causey Land Trust	A415	G	0.01	0.017	0.017	E
Hardee	9428	Walter & Sharon McCrary As Trust Of The McCrary Joint Tr 1/7/200	A415	G	0.007	0.012	0.012	E
Hardee	9440	Ma-King Oranges Inc	A415	G	0.022	0.036	0.036	E
Hardee	9442	Avanti Groves LLC	A415	G	0.018	0.03	0.03	E
Hardee	9464	James A And Pamela P Neff	A415	G	0.018	0.03	0.03	E
Hardee	9468	Khaldon F & Basil OHallah	A415	G	0.01	0.016	0.016	E
Hardee	9509	Dennis R & Mitzi H Powell	A415	G	0.007	0.011	0.011	E
Hardee	9520	Burley Groves Inc	A415	G	0.01	0.016	0.016	E
Hardee	9521	William W & Sarah P Wiggins Jr	A415	G	0.008	0.013	0.013	E
Hardee	9522	Vasta Elizabeth Hall Wood	A415	G	0.015	0.024	0.024	E
Hardee	9523	W Royce Tyson	A415	G	0.01	0.016	0.016	E
Hardee	9538	Security Groves Inc.	A415	G	0.013	0.021	0.021	E

Table A-7. Metered and Estimated Agricultural WUPs, Withdrawals and Permitted Use (mgd), 2011

County	WUP Number	Permittee	Use Code[1]	Source[2]	Annual Average Pumpage[3]	Total Permitted Annual Average Quantity	Permitted Quantity Attributed to AG Use Category[4]	M/E [5]
Hardee	9547	E H Blackmon Irrev. Tr & JB & JH Beckley, Jr.	L610	G	0	0.001	0.001	E
Hardee	9559	Wesley & Yvonne Redding	A480	G	0.017	0.028	0.028	E
Hardee	9573	Ironrock, LLC	A415	G	0	0.02	0.02	E
Hardee	9575	Courtney Earl Toole Revocable Trust	A415	G	0.008	0.012	0.012	E
Hardee	9616	Crews Groves Inc	A415	G	0.015	0.025	0.025	E
Hardee	9632	Ruby P Howze	A415	G	0	0.006	0.006	E
Hardee	9642	Martha Carlton & Carlton Taylor And Michelle L Burtscher	A415	G	0.008	0.013	0.013	E
Hardee	9659	Virginia & James Carlton	A415	G	0.022	0.036	0.036	E
Hardee	9663	Loren Albritton & Deborah Barker	A415	G	0.003	0.005	0.005	E
Hardee	9677	Malcolm S and Julie Farr	A415	G	0.02	0.033	0.033	E
Hardee	9690	Crewsville Sweetwater Property Owners' Association, Inc.	A415	G	0.047	0.065	0.065	E
Hardee	9708	Kenneth Thompson	A415	G	0.012	0.02	0.02	E
Hardee	9711	William H Jr & Linda D Albritton & Circle 5 Bar Ranch Inc	A490	G	0.029	0.079	0.079	E
Hardee	9721	Ken Sanders III	A415	G	0	0.013	0.013	E
Hardee	9743	Robert Charles & Robin Elaine Abbott	A415	G	0.009	0.015	0.015	E
Hardee	9744	Charles Abbott & Josephine Abbott As Tr Of Rev Trusts	A415	G	0.007	0.011	0.011	E
Hardee	9756	George M & Vicki L Parnell	A415	G	0.014	0.023	0.023	E
Hardee	9762	Barnes G & Lavada R Smith	A415	G	0.006	0.009	0.009	E
Hardee	9777	Groves of Peace River Inc	A415	G	0.018	0.03	0.03	E
Hardee	9809	Charles J & Josephine Abbott Trustees	A415	G	0.038	0.052	0.052	E
Hardee	9810	Robert, Robin, Michael, Charles J. and Josephine Abbott	A415	G	0.023	0.037	0.037	E
Hardee	9829	J Jim & Shirley Holmes	A415	G	0.007	0.012	0.012	E
Hardee	9838	Mosaic Fertilizer LLC	A415	G	0.008	0.014	0.014	E
Hardee	9850	Bentley Snyder	A415	G	0.053	0.074	0.074	E
Hardee	9858	Danny Skitka	L600	G	0	0.001	0.001	E
Hardee	9881	Rafter C Ranch Inc	A415	G	0.005	0.008	0.008	E
Hardee	9890	Verna T. Whitfield Crews as Trustee	A415	G	0.026	0.043	0.043	E
Hardee	9923	Carol Waller W-6 Ranch	A415	G	0	0.137	0.137	E

Table A-7. Metered and Estimated Agricultural WUPs, Withdrawals and Permitted Use (mgd), 2011

County	WUP Number	Permittee	Use Code[1]	Source[2]	Annual Average Pumpage[3]	Total Permitted Annual Average Quantity	Permitted Quantity Attributed to AG Use Category[4]	M/E [5]
Hardee	9959	Janeth W. & Basil J. Bodenmiller	A415	G	0.024	0.04	0.04	E
Hardee	9965	Wilbur E Robertson	A490	G	0.015	0.025	0.025	E
Hardee	9979	Edna Stephens & Carolyn Conerly as Trustees	A470	G	0.056	0.077	0.077	E
Hardee	9982	Velva L. Deters, Trustee	A415	G	0.006	0.009	0.009	E
Hardee	9983	Myles E. Albritton Sr.; Myles E. Jr. and Anitia Albritton	A415	G	0.014	0.024	0.024	E
Hardee	9984	Roscoe Hilliard	A415	G	0.01	0.016	0.016	E
Hardee	9987	William H Jr & Pamela H Lovett	A480	G	0.184	0.29	0.29	E
Hardee	9990	Allan J Ludwig	A470	G	0.095	0.313	0.313	E
Hardee	10013	Carol Stone	A415	G	0.025	0.042	0.042	E
Hardee	10022	Foster Family Trust - Keith & Kenneth Foster & Kimberly McGinnes	A415	G	0.004	0.007	0.007	E
Hardee	10030	Marovich Brothers LLC.	A415	G	0.008	0.014	0.014	E
Hardee	10048	Doyle E. Carlton, III, LLC	A415	G	0.012	0.02	0.02	E
Hardee	10049	Limestone Ranch LLC	A415	G	0.008	0.014	0.014	E
Hardee	10097	J W Crews	A415	G	0.019	0.031	0.031	E
Hardee	10118	Gayle Gibbs Graham Trustee of Gayle Gibbs Graham Rvcble Trust	A415	G	0.008	0.014	0.014	E
Hardee	10119	3N Groves LLP	A415	G	0.017	0.028	0.028	E
Hardee	10138	Willard K Durrance	A415	G	0.004	0.007	0.007	E
Hardee	10189	Charles J. Abbott and Josephine E. Abbott, Trustees	A415	G	0	0.013	0.013	E
Hardee	10213	F L Revell Jr	A415	G	0	0.009	0.009	E
Hardee	10232	Causey Land Trust	A415	G	0.01	0.016	0.016	E
Hardee	10242	Gail Rogers-Smith	A415	G	0.016	0.025	0.025	E
Hardee	10314	Causey John H Jr & Gough Gem C as Trustees of Causey Land Trust	A415	G	0.01	0.016	0.016	E
Hardee	10335	Edith E Pettis	A415	G	0.005	0.009	0.009	E
Hardee	10348	Linda DeVane	A415	G	0.003	0.004	0.004	E
Hardee	10352	Philip & Sonya Rasmussen	A415	G	0.01	0.016	0.016	E
Hardee	10360	Kord Eugene Robertson	A415	G	0.003	0.016	0.016	E
Hardee	10369	Julie Paul Obney	A415	G	0.015	0.024	0.024	E
Hardee	10377	E L Davis Jr	A415	G	0.041	0.068	0.068	E

Table A-7. Metered and Estimated Agricultural WUPs, Withdrawals and Permitted Use (mgd), 2011

County	WUP Number	Permittee	Use Code[1]	Source[2]	Annual Average Pumpage[3]	Total Permitted Annual Average Quantity	Permitted Quantity Attributed to AG Use Category[4]	M/E [5]
Hardee	10391	Estate Of Mary Beeson Craig	A415	G	0.005	0.008	0.008	E
Hardee	10427	Courtney Earl Toole	A415	G	0.013	0.021	0.021	E
Hardee	10460	Theo & Christina Bryant	A415	G	0.014	0.047	0.047	E
Hardee	10473	W Kelly Jr & Elizabeth F Durrance	A415	G	0.02	0.032	0.032	E
Hardee	10507	Patricia C Grimsley As Tstee Of P C Grimisley Rev Trust 9-27/95	A415	G	0.018	0.029	0.029	E
Hardee	10509	Citrus Pact Inc	A415	G	0	0.013	0.013	E
Hardee	10560	Crews Groves Inc	A490	G	0.135	0.244	0.244	E
Hardee	10578	Mark V. McLean & Others as Trustees	A415	G	0.009	0.015	0.015	E
Hardee	10617	T & G Groves Inc	A415	G	0.017	0.039	0.039	E
Hardee	10644	The Carlton Group Jason Carlton	A415	G	0.018	0.029	0.029	E
Hardee	10648	Rogelio L & Carol S Carranco	A415	G	0.011	0.017	0.017	E
Hardee	10653	Old Glory Properties LLC	A415	G	0	0.007	0.007	E
Hardee	10667	Paul Mislevy as Trustee	A415	G	0.007	0.012	0.012	E
Hardee	10689	Opal S Knight A Life Est & Carol K Stone & Martha K Tyson	A415	G	0.01	0.016	0.016	E
Hardee	10701	Heartland Properties LLC A Florida Limited Liability Co	A415	G	0.021	0.034	0.034	E
Hardee	10710	WD Waters ET AL Trustees	A56S	G	0.177	0.32	0.32	E
Hardee	10716	W D Parker, Trustee	A415	G	0.007	0.011	0.011	E
Hardee	10717	Adolf Margarete & Holger Buettner	A415	G	0.007	0.012	0.012	E
Hardee	10747	John C Barnett	A415	G	0.005	0.008	0.008	E
Hardee	10748	Theo & Christina Bryant	A415	G	0.016	0.026	0.026	E
Hardee	10765	F L Revell Jr	A415	G	0	0.108	0.108	E
Hardee	10798	A & S Grove	A415	G	0	0.008	0.008	E
Hardee	10814	Edward S Schontag Jr	A415	G	0.017	0.028	0.028	E
Hardee	10832	Peter Goldstein	A415	G	0.014	0.023	0.023	E
Hardee	10846	Marilyn Jean Durrance	A415	G	0.02	0.033	0.033	E
Hardee	10850	Webster B Geiger	A415	G	0.01	0.016	0.016	E
Hardee	10856	Stephen J & Leslie B Cantu	A415	G	0.009	0.015	0.015	E
Hardee	10940	Hardee Association For Retarded Citizens Inc	A480	G	0.008	0.026	0.026	E
Hardee	10984	David S & Elsona A Henderson	A415	G	0.005	0.008	0.008	E

Table A-7. Metered and Estimated Agricultural WUPs, Withdrawals and Permitted Use (mgd), 2011

County	WUP Number	Permittee	Use Code[1]	Source[2]	Annual Average Pumpage[3]	Total Permitted Annual Average Quantity	Permitted Quantity Attributed to AG Use Category[4]	M/E [5]
Hardee	10987	Philip H Parmelee & A George & Shirley J Fowler	A415	G	0.01	0.016	0.016	E
Hardee	11027	J A Clark III & Linda G Clark	A415	G	0.019	0.031	0.031	E
Hardee	11041	Paul & Annette P Mislevy	A415	G	0.046	0.065	0.065	E
Hardee	11052	LILY MN GROVE, LLC	A415	G	0.02	0.033	0.033	E
Hardee	11083	Charles M & Patricia C Grimsley	A415	G	0.02	0.032	0.032	E
Hardee	11117	Franklin D & Nadine P Albritton	A415	G	0.025	0.041	0.041	E
Hardee	11126	Ken Sanders III	A415	G	0.014	0.023	0.023	E
Hardee	11144	Pty Holding Co	A485	G	0	0.065	0.065	E
Hardee	11154	Albert Ray & Lea D Douglas	A415	G	0	0.014	0.014	E
Hardee	11162	Va-Thai & Sy Vang Lo	A56S	G	0.143	0.259	0.259	E
Hardee	11192	Roberta Beattie	A415	G	0.009	0.015	0.015	E
Hardee	11196	Joe L Davis Sr	A415	G	0.01	0.016	0.016	E
Hardee	11199	Paul & Annette P Mislevy	A415	G	0.041	0.061	0.061	E
Hardee	11208	Norman D Mallory Jr And Sara M Foreman	A470	G	0	0.431	0.431	E
Hardee	11213	Doshia M Pierce Intervivos	A415	G	0.008	0.014	0.014	E
Hardee	11225	Rowland & Helga Shackelford	A415	G	0.011	0.017	0.017	E
Hardee	11227	Herbert & Zona Waldron	A415	G	0.01	0.017	0.017	E
Hardee	11271	Tami J Saunders	A410	G	0.007	0.012	0.012	E
Hardee	11276	Robert J & Robert H Barben	A415	G	0.016	0.027	0.027	E
Hardee	11299	Greg C & Karla Jean Gilliard	A485	G	0.009	0.014	0.014	E
Hardee	11309	Ten-Fold Talents Llc Robert A Krause	A415	G	0.005	0.008	0.008	E
Hardee	11328	Roy F Albritton	A415	G	0.004	0.023	0.023	E
Hardee	11330	Deonarain & Mohinee Gobardhan	A415	G	0.018	0.029	0.029	E
Hardee	11380	Harold Edward & Joyce M McClelland Jr	A415	G	0.043	0.06	0.06	E
Hardee	11392	Roy Brown Pe	A415	G	0.03	0.049	0.049	E
Hardee	11430	G Perry Mason III & Amanda Mason	A415	G	0.03	0.049	0.049	E
Hardee	11460	Hardee Co Industrial Dev Auth	A415	G	0.01	0.016	0.016	E
Hardee	11466	Joseph R & Melinda K Albritton	A415	G	0.005	0.008	0.008	E
Hardee	11478	H Shawn Pollard & Zenybie Pollard	A415	G	0.009	0.015	0.015	E
Hardee	11493	Maurice Ballard	A490	G	0.026	0.042	0.042	E
Hardee	11496	John H & Sandra K Shivers	A415	G	0.005	0.008	0.008	E

Table A-7. Metered and Estimated Agricultural WUPs, Withdrawals and Permitted Use (mgd), 2011

County	WUP Number	Permittee	Use Code[1]	Source[2]	Annual Average Pumpage[3]	Total Permitted Annual Average Quantity	Permitted Quantity Attributed to AG Use Category[4]	M/E [5]
Hardee	11517	J H Hancock Credit Trust SUSAnne Clemons Trustee	A415	G	0.039	0.054	0.054	E
Hardee	11522	Betty Jo Altman	A415	G	0.019	0.032	0.032	E
Hardee	11554	Robin Orban	A495	G	0.001	0.042	0.042	E
Hardee	11561	John Beck	A415	G	0.048	0.067	0.067	E
Hardee	11572	Elmer E White Jr & Gary Delatorre	A415	G	0.018	0.029	0.029	E
Hardee	11587	Walter S Farr-Walter S Farr Trst & Carol M Farr-Carol Farr Trst	A415	G	0.023	0.037	0.037	E
Hardee	11594	JJ & E Grove Inc	A415	G	0.004	0.006	0.006	E
Hardee	11607	Gilliard Groves Inc	A415	G	0.01	0.017	0.017	E
Hardee	11683	Orie Lee Trustee Of Ashton Trust	A415	G	0.011	0.018	0.018	E
Hardee	11703	John Bruce Klein	A415	G	0.024	0.039	0.039	E
Hardee	11727	Guenther Dill	A415	G	0.024	0.04	0.04	E
Hardee	11785	T & T Cattle & Grove	A415	G	0.025	0.041	0.041	E
Hardee	11790	Jack D Soles Inc	A415	G	0.009	0.015	0.015	E
Hardee	11800	WN Nicholson Cargill Fertilizer Inc	A415	G	0.021	0.034	0.034	E
Hardee	11806	Stephen J Cantu & Leslie B Cantu	L600	G	0.001	0.001	0.001	E
Hardee	11820	Florida Citrus International Dev LC	A415	G	0.046	0.064	0.064	E
Hardee	11821	Larry Davis Inc	A415	G	0.056	0.077	0.077	E
Hardee	11822	William D Wilkerson Sr & Patricia H Wilkerson	A415	G	0.014	0.023	0.023	E
Hardee	11835	Citra Lee Partnership	A415	G	0.008	0.013	0.013	E
Hardee	11846	Knights Certified Organics Inc	A57F	G	0.038	0.053	0.053	E
Hardee	11860	Jimmie L & Lorraine M Smith	A655	G	0.022	0.036	0.036	E
Hardee	11862	Burton D & Mary Jane McLeod	A415	G	0.01	0.016	0.016	E
Hardee	11869	Heart Groves Inc	A415	G	0.043	0.059	0.059	E
Hardee	11883	Harvill Groves Ltd	A415	G	0.006	0.01	0.01	E
Hardee	11887	Aurelia A McKinney Family Ltd. Partner. Rev. Living Tr. 10/22/91	L610	G	0	0.001	0.001	E
Hardee	11889	Ronald O Sevigny Trustee Of The	A415	G	0.005	0.009	0.009	E
Hardee	11892	Roscoe Hilliard	A415	G	0.004	0.007	0.007	E
Hardee	11893	Gary W & Regina Blackman	A415	G	0.016	0.026	0.026	E
Hardee	11896	Theo Bryant	A415	G	0	0.053	0.053	E

Table A-7. Metered and Estimated Agricultural WUPs, Withdrawals and Permitted Use (mgd), 2011

County	WUP Number	Permittee	Use Code[1]	Source[2]	Annual Average Pumpage[3]	Total Permitted Annual Average Quantity	Permitted Quantity Attributed to AG Use Category[4]	M/E [5]
Hardee	11914	Agri-Citrus LLC	A415	G	0.009	0.015	0.015	E
Hardee	11925	Ino & Gloria Velazquez	A490	G	0.009	0.015	0.015	E
Hardee	11932	M & K Roberts & C & P Roberts & E Roberts	A415	G	0.005	0.008	0.008	E
Hardee	11957	Gary T Henderson	A415	G	0	0.01	0.01	E
Hardee	11958	Gilbert A & Magdalena Polk	A415	G	0.008	0.013	0.013	E
Hardee	11964	Wayne Rickert	A415	G	0.023	0.037	0.037	E
Hardee	11965	Clark C & Betty J Pearson	A470	G	0.044	0.061	0.061	E
Hardee	11978	Peter & Kathleen Marovich Jr As An Estate With Survivorship	A415	G	0.012	0.02	0.02	E
Hardee	11999	Robert And Robin Abbott	A415	G	0.014	0.023	0.023	E
Hardee	12015	Milton Flint	A490	G	0.021	0.034	0.034	E
Hardee	12069	Clay R & Gloria Ann Shrum Sr	A415	G	0.018	0.029	0.029	E
Hardee	12095	F L Revell & Oneita C Revell	A415	G	0.02	0.065	0.065	E
Hardee	12113	Durrance Grove Ltd Partnership	A415	G	0.001	0.034	0.034	E
Hardee	12143	James V See Jr & Linda C See	A535	G	0.009	0.016	0.016	E
Hardee	12185	Mosaic Fertilizer LLC	A56S	G	0	0.433	0.433	E
Hardee	12200	Glen R and Freida M Bowen & Bow-Tie Farms, Inc.	A415	G	0.051	0.071	0.071	E
Hardee	12201	Kea-Bo Ranch, Inc.; William B. & Alice L. Keating	A490	G	0.034	0.056	0.056	E
Hardee	12224	Roy F. and Maxine D. Albritton	A415	G	0.01	0.016	0.016	E
Hardee	12244	Winston M Smith & Linda B Smith	A415	G	0.025	0.04	0.04	E
Hardee	12267	John C. & Tracy T. Baxter, ET AL	A415	G	0.014	0.023	0.023	E
Hardee	12270	Jaime Figueroa	A520	G	0	0.009	0.009	E
Hardee	12271	Roy & Wendy H Petteway	A415	G	0.007	0.011	0.011	E
Hardee	12282	Tortuga LLC	A415	G	0.009	0.015	0.015	E
Hardee	12308	Helena Chemical Company	A415	G	0.008	0.013	0.013	E
Hardee	12324	Richard E & Teresa Brandeberry	A415	G	0.013	0.022	0.022	E
Hardee	12371	Old Glory Properties LLC	A415	G	0.01	0.016	0.016	E
Hardee	12381	Melba & Roger Van Neece	A415	S	0.011	0.018	0.018	E
Hardee	12382	Wauchula Land Group LLC	A415	G	0.001	0.017	0.017	E
Hardee	12393	Winston M & Linda B Smith	A415	G	0.021	0.035	0.035	E
Hardee	12395	Charles E & Gail D Best	A490	G	0.026	0.042	0.042	E

Table A-7. Metered and Estimated Agricultural WUPs, Withdrawals and Permitted Use (mgd), 2011

County	WUP Number	Permittee	Use Code[1]	Source[2]	Annual Average Pumpage[3]	Total Permitted Annual Average Quantity	Permitted Quantity Attributed to AG Use Category[4]	M/E [5]
Hardee	12407	Randy S & Stacy A Crews	A415	G	0.003	0.004	0.004	E
Hardee	12410	Has-Ben Groves	A415	G	0.019	0.031	0.031	E
Hardee	12455	Ro Len Properties Enterprises Inc	A415	G	0.045	0.062	0.062	E
Hardee	12479	Robert W Burnett Jr & Gail S Burnett	A535	G	0.016	0.027	0.027	E
Hardee	12529	South Florida Community College	A415	G	0.02	0.035	0.032	E
Hardee	12534	Daryl J & Willene Parks	A56S	G	0.063	0.088	0.088	E
Hardee	12563	William R Monies II	A415	G	0	0.032	0.032	E
Hardee	12564	V C Hollingsworth Jr & III	A415	G	0.027	0.044	0.044	E
Hardee	12646	Donnis A & Kathleen A Barber	A470	G	0.272	0.493	0.493	E
Hardee	12735	Anthony C Lee	A415	G	0.022	0.036	0.036	E
Hardee	12780	Julia Hanusch	A415	G	0.034	0.055	0.055	E
Hardee	12781	3c Enterprises	A415	G	0.03	0.049	0.049	E
Hardee	12783	James L Estes Jr	A490	G	0.053	0.074	0.074	E
Hardee	12882	J A Clark III	A415	G	0.059	0.082	0.082	E
Hardee	12887	Alan Talmadge & Teresa Jean Hall	A535	G	0.013	0.021	0.021	E
Hardee	12889	Joseph J & Patricia M Froehlich	A415	G	0.02	0.032	0.032	E
Hardee	12928	Nicholson Grove Service Inc	A415	G	0.011	0.031	0.031	E
Hardee	12942	Jean D Hancock & Pioneer Grove Inc	A415	G	0.02	0.034	0.034	E
Hardee	12958	Brian D & Mary Lou Hoopingarner	A415	G	0	0.025	0.025	E
Hardee	12959	Connie Frazier & Terri Conley	A415	G	0.024	0.039	0.039	E
Hardee	12961	Guenter Marianne & Mathias Dill	A415	G	0.006	0.01	0.01	E
Hardee	12979	Wendell M & Wilma C Smith	A415	G	0.012	0.02	0.02	E
Hardee	12987	Juan Sr & Luciana Lopez	A56S	G	0.071	0.099	0.099	E
Hardee	13003	Brian K Powell	A415	G	0.009	0.016	0.016	E
Hardee	13031	Burton Cattle Co	A415	G	0.011	0.019	0.019	E
Hardee	13033	Robert A & SUSAn M Krause	A415	G	0.01	0.016	0.016	E
Hardee	13056	Fernando&Juan&Jose L&Porfirio Castanon	A415	G	0.005	0.008	0.008	E
Hardee	13065	Irdia Raj & Angela Desai	A415	G	0.001	0.002	0.002	E
Hardee	13066	Charles E & Gail D Best	A651	G	0.004	0.007	0.007	E
Hardee	13070	T & G Partnership	A415	G	0.008	0.012	0.012	E
Hardee	13074	L G Clark	A415	G	0.014	0.024	0.024	E

Table A-7. Metered and Estimated Agricultural WUPs, Withdrawals and Permitted Use (mgd), 2011

County	WUP Number	Permittee	Use Code[1]	Source[2]	Annual Average Pumpage[3]	Total Permitted Annual Average Quantity	Permitted Quantity Attributed to AG Use Category[4]	M/E [5]
Hardee	13091	B & L Citrus Inc	A44S	G	0.005	0.008	0.008	E
Hardee	13094	Milton L & Kim S Roberts	A415	G	0.005	0.008	0.008	E
Hardee	13117	George Chinatomby	A415	G	0.018	0.029	0.029	E
Hardee	13133	Charles Gerenis	A415	G	0.01	0.016	0.016	E
Hardee	13134	Walter S & Carol M Farr-Trustees Walter S Farr-Malcolm Farr-Et A	A415	G	0.01	0.017	0.017	E
Hardee	13149	Ronald A & Linda K Laye	A415	G	0.042	0.068	0.068	E
Hardee	13150	Winston M & Linda B Smith	A415	G	0.01	0.017	0.017	E
Hardee	13152	Causey Land Trust	A415	G	0.042	0.058	0.058	E
Hardee	13161	Andrew Pace	A415	G	0.033	0.054	0.054	E
Hardee	13181	Robert C & Robin E Abbott	A415	G	0.041	0.057	0.057	E
Hardee	13194	Jerry Sr & Kathryn Melendy	A470	G	0.051	0.071	0.071	E
Hardee	13195	Milton L & Kim S Roberts	A415	G	0.005	0.008	0.008	E
Hardee	13230	Erwin Hoefling & Edward Schontag Stine Family Partnership Ltd	A415	G	0.047	0.065	0.065	E
Hardee	13231	M.Roberts & K.Roberts & C.Robert	A415	G	0.012	0.02	0.02	E
Hardee	13241	Orange & Blue Groves, Inc.	A415	G	0.011	0.019	0.019	E
Hardee	13251	Roland L Skipper Trustee Under Agreement Dated June 14 1991	A415	G	0.01	0.017	0.017	E
Hardee	13256	Adam L & Keli Bunch	A415	G	0.015	0.04	0.04	E
Hardee	13259	Robert T Kenney Jr & Nicole Kenney	A415	G	0.02	0.033	0.033	E
Hardee	13268	Arthur Womack As Trustee Of The Womack Family Tr Dated 11/23/93	A415	G	0.05	0.069	0.069	E
Hardee	13275	Roy & Wendy H Petteway	A415	G	0.026	0.042	0.042	E
Hardee	13278	Durrance Groves Limited Partnership	A415	G	0.01	0.016	0.016	E
Hardee	13309	R R Smith Inc	A455	G	0.005	0.017	0.017	E
Hardee	13310	J Ned & Tammy J Hancock	A415	G	0.024	0.039	0.039	E
Hardee	13313	Phc Holdings LLC	A415	G	0.01	0.016	0.016	E
Hardee	13318	Gerald Lemar & Joy Annette	A415	G	0.01	0.016	0.016	E
Hardee	13319	John H Causey Jr & Gem C Gough As Trustees	A415	G	0.026	0.043	0.043	E
Hardee	13329	Farr Groves LLC	A415	G	0.017	0.047	0.047	E

Table A-7. Metered and Estimated Agricultural WUPs, Withdrawals and Permitted Use (mgd), 2011

County	WUP Number	Permittee	Use Code[1]	Source[2]	Annual Average Pumpage[3]	Total Permitted Annual Average Quantity	Permitted Quantity Attributed to AG Use Category[4]	M/E [5]
Hardee	13332	James A & Pamela J Timmons	A480	G	0.017	0.028	0.028	E
Hardee	13373	Live Oak Ventures LLC	A415	G	0.019	0.031	0.031	E
Hardee	20016	Rhcp Land Trust-Frank E. Menke I II As Trustee	A415	G	0.046	0.064	0.064	E
Hardee	20099	Edward & Steven Schontag	A415	G	0.048	0.067	0.067	E
Hardee	20153	Keller Ranch Inc	A470	G	0.067	0.093	0.093	E
Hardee	20154	Hazel T Farwell	A470	G	0.072	0.1	0.1	E
Hardee	20209	Windmill Farms Nurseries Inc	A480	G	0.001	0.056	0.056	E
Hardee	20232	Ballantyne Groves, Inc.	A415	G	0			E
Hardee County Totals					**23.285**	**Metered, mgd**		
					14.604	**Estimated , mgd**		
					37.889	**Total, mgd**		
Hernando	12203	Finest Farms Inc	A485	G	0.031	0.148	0.148	M
Hernando	214	Florida Crushed Stone Ranch	L610	G	0.001	0.002	0.002	E
Hernando	259	Eva Lou Medard Sterling House Apt 107	A415	G	0.063	0.088	0.088	E
Hernando	850	George Alvarez	L615	G	0.038	0.136	0.136	E
Hernando	859	James & Barbara Lasseter Jr	A415	G	0.014	0.022	0.022	E
Hernando	967	Hickory Hills Land Company, ATTN: Robert Thomas	A415	G	0.05	0.069	0.069	E
Hernando	1009	Harold P Bruce	A415	G	0.014	0.022	0.022	E
Hernando	1609	V.J. Robinett	L610	G	0	0.001	0.001	E
Hernando	1643	L M Hawes Family Partnership	L625	G	0	0	0	E
Hernando	1967	Alfred A. Mckethan	A415	G	0.062	0.113	0.113	E
Hernando	1975	John C & Ruth W Bierley	L600	G	0.001	0.001	0.001	E
Hernando	2677	Hernando Groves Inc	A415	G	0.039	0.054	0.054	E
Hernando	2678	E S Mackenzie	A415	G	0.042	0.058	0.058	E
Hernando	2679	Marshall Crum And Max Crum	A485	G	0.055	0.076	0.076	E
Hernando	2836	United States Dept Of Agriculture	L600	G	0.01	0.021	0.021	E
Hernando	2882	Smith Family Llc & Tbf Partners Ltd	A490	G	0.088	0.121	0.121	E
Hernando	3376	Evans Properties Inc	A415	G	0.089	0.123	0.123	E
Hernando	3416	NRCS - Brooksville Plant Materials Center	A520	G	0.019	0.032	0.032	E
Hernando	3993	Evans Properties Inc	L600	G	0	0.001	0.001	E

Table A-7. Metered and Estimated Agricultural WUPs, Withdrawals and Permitted Use (mgd), 2011

County	WUP Number	Permittee	Use Code[1]	Source[2]	Annual Average Pumpage[3]	Total Permitted Annual Average Quantity	Permitted Quantity Attributed to AG Use Category[4]	M/E [5]
Hernando	4139	Aam Family Ltd Partnership	A415	G	0.042	0.059	0.059	E
Hernando	4142	Jack Melton Family Inc	A415	G	0.02	0.033	0.033	E
Hernando	4231	Maryann B Stein	A410	G	0.071	0.117	0.117	E
Hernando	4231	Maryann B Stein	A410	S	0	0.117	0.117	E
Hernando	4325	Milk-A-Way Farms Inc	L610	G	0.001	0.001	0.001	E
Hernando	4490	Donald Mattingly & Spring Lake Grove Limited	A485	G	0.145	0.2	0.2	E
Hernando	4944	Aich & Aich Inc	A415	G	0.024	0.039	0.039	E
Hernando	4962	Aam Family Ltd Partnership	A415	G	0.042	0.058	0.058	E
Hernando	4997	Catherine C Mills	A490	G	0.008	0.013	0.013	E
Hernando	5205	Allison Ray	L635	G	0	0	0	E
Hernando	5266	Kalman W Pila	L600	G	0	0.001	0.001	E
Hernando	5833	George Alvarez	A490	G	0.013	0.021	0.021	E
Hernando	5939	Mark S & Linda S Barry	A415	G	0.022	0.036	0.036	E
Hernando	6110	Judith Ann Edwards & Barry Lynch As Co-Trustees	A415	G	0.023	0.037	0.037	E
Hernando	6302	Avalon Development LLC	L625	G	0	0.085	0	E
Hernando	6797	S A Williams Trust	A495	G	0.18	0.326	0.326	E
Hernando	6956	Mark A. & Alice R. Mackinlay	A410	G	0	0.001	0.001	E
Hernando	6966	Larry W & Ruth A Davis	A410	G	0.018	0.029	0.029	E
Hernando	7018	Maryann Stein	A410	G	0.041	0.057	0.057	E
Hernando	7048	William Mason And Brenda Shawver	A495	G	0.039	0.055	0.055	E
Hernando	8060	Stewarts Tree Service Inc	A485	G	0.052	0.116	0.116	E
Hernando	8308	Richard F & Irene G Quirk	A445	G	0.002	0.004	0.004	E
Hernando	8337	James B. Williams	A56S	G	0.002	0.262	0.262	E
Hernando	8453	Hernando Egg Producers Inc	L650	G	0.024	0.041	0.04	E
Hernando	8595	Fred J-Betty G-Randall H & Beverly G Snell	A415	G	0.014	0.023	0.023	E
Hernando	8725	John L Ayers Estate	L610	G	0.002	0.004	0.004	E
Hernando	9080	Evans Properties Inc	L600	G	0.001	0.001	0.001	E
Hernando	9444	Coy Viars	A480	G	0.015	0.025	0.025	E
Hernando	9531	Jack Melton Family Inc	A415	G	0.039	0.063	0.063	E
Hernando	9698	La Hacienda Del Cielo LLC	A415	G	0.062	0.113	0.113	E
Hernando	10493	Lykes Springhill Foundation Inc.	L600	G	0	0.002	0	E

Table A-7. Metered and Estimated Agricultural WUPs, Withdrawals and Permitted Use (mgd), 2011

County	WUP Number	Permittee	Use Code[1]	Source[2]	Annual Average Pumpage[3]	Total Permitted Annual Average Quantity	Permitted Quantity Attributed to AG Use Category[4]	M/E [5]
Hernando	10797	T K Hatten Dairy Inc	L620	G	0.069	0.101	0.101	E
Hernando	12146	Edwin E. and Barbara A. Harbour	A415	G	0.006	0.009	0.009	E
Hernando	12208	Board Of Trst'S Improv'T Tst Fnd Fdep-Div Of Rec & Parks Bureau	A652	G	0.023	0.038	0.038	E
Hernando	12289	George & Joan Casey	A410	G	0.043	0.06	0.06	E
Hernando	12427	Joseph M Diventi & Valerie S Devine	A415	G	0.01	0.017	0.017	E
Hernando	12625	Daniel J Ebbecke III	A410	G	0.005	0.024	0.024	E
Hernando	12815	Milk A Way Farms Inc	L600	G	0	0.001	0.001	E
Hernando	12841	Anthony J & Margo L Murchio	A410	G	0.013	0.022	0.022	E
Hernando	12864	Daniel & SUSAn Ebbecke	A410	G	0	0.037	0.037	E
Hernando	12864	Daniel & SUSAn Ebbecke	A410	S	0	0.037	0.037	E
Hernando	12891	Enrique And Rosa Capote	A480	G	0.027	0.048	0.048	E
Hernando	13100	Laurence W & Ruth A Davis & Brooksville Baptist Church	A410	G	0.009	0.015	0.015	E
Hernando	13205	Lillian Reyes	A410	G	0	0.073	0.073	E
Hernando	20043	Joanne and Vance Wilder	A410	G	0	0.02	0.02	E
Hernando	20177	Dipti and Himanshu Patel	A415	G	0.008	0.012	0.012	E
Hernando	20178	Finest Farms Inc	A550	G	0	0.056	0.056	E
Hernando	20188	Bell Groves LLC	A415	G	0.026	0.043	0.043	E
Hernando	20189	Bell Fruit LLC	A415	G	0.017	0.028	0.028	E
Hernando	20216	Hickory Hills LLC	A415	G	0	0.085	0.085	E
Hernando	20223	Hunnicutt Farms LLC	A455	G	0.001	0.067	0.067	E
Hernando	20242	COWGIRL COMPANY I LLC	A495	G	0	0.19	0.19	E
Hernando County Totals					**0.031**	**Metered, mgd**		
					1.744	**Estimated , mgd**		
					1.775	**Total, mgd**		
Highlands	3736	Feit Management	A415	G	0.061	0.234	0.234	M
Highlands	4075	Ward Family Ltd Partnership	A415	G	0.211	0.307	0.307	M
Highlands	4086	Cargill Juice North America Inc	A415	G	0.001	0.439	0.051	M
Highlands	4162	Macbeth Associates Ltd	A415	G	0.108	0.084	0.084	M

Table A-7. Metered and Estimated Agricultural WUPs, Withdrawals and Permitted Use (mgd), 2011

County	WUP Number	Permittee	Use Code[1]	Source[2]	Annual Average Pumpage[3]	Total Permitted Annual Average Quantity	Permitted Quantity Attributed to AG Use Category[4]	M/E [5]
Highlands	4219	S.Y. Hartt & Son, Inc.	A415	G	1.373	1.297	1.297	M
Highlands	4230	Peace Valley Groves Inc	A415	G	0.109	0.098	0.098	M
Highlands	4251	Gapway Groves	A415	G	0.217	0.185	0.185	M
Highlands	4253	Gapway Groves	A415	G	0.227	0.225	0.225	M
Highlands	4288	C Elton Crews Family LP LLLP	A415	G	0.076	0.096	0.096	M
Highlands	4393	Orange Creek Groves Inc	A415	G	0.259	0.289	0.289	M
Highlands	4527	John L Beck Trustee & Lou-Beth	A415	G	0.117	0.143	0.143	M
Highlands	4557	Saxon Groves Inc Dba Reflections on Silver Lake	A415	G	0.043	0.260	0.260	M
Highlands	4557	Saxon Groves Inc Dba Reflections on Silver Lake	A415	S	0.076	0.260	0.260	M
Highlands	4677	Ben Hill Griffin, Inc.	A415	G	0.073	0.106	0.106	M
Highlands	4678	Ben Hill Griffin, Inc.	A415	G	0.078	0.119	0.119	M
Highlands	4679	Ben Hill Griffin, Inc.	A415	G	1.364	1.593	1.593	M
Highlands	4680	Ben Hill Griffin, Inc.	A415	G	0.998	1.596	1.596	M
Highlands	4681	Ben Hill Griffin, Inc.	A415	G	0.076	0.104	0.104	M
Highlands	4685	Ben Hill Griffin, Inc.	A415	G	0.313	0.425	0.425	M
Highlands	4746	Sebring Development Partners LLC	A415	G	0.000	0.096	0.096	M
Highlands	4896	Bonnet Lake Partnership	A415	G	0.460	0.833	0.833	M
Highlands	4941	Benjamin & Mala M Hinton	A415	G	0.000	0.114	0.114	M
Highlands	4941	Benjamin & Mala M Hinton	A415	S	0.038	0.114	0.114	M
Highlands	5009	Oak Groves Inc & John-Edward & SUSAn Smoak	A415	G	0.059	0.130	0.130	M
Highlands	5073	H Earl & J. Thomas Crutchfield	A415	G	0.202	0.195	0.195	M
Highlands	5170	Dasher Groves Inc	A415	G	0.000	0.139	0.139	M
Highlands	5178	Lost Lake Groves, Inc.	A415	S	0.634	0.464	0.464	M
Highlands	5182	Charles L Reynolds	A415	G	0.114	0.214	0.214	M
Highlands	5232	C Elton Crews Family LP LLLP	A415	G	0.088	0.107	0.107	M
Highlands	5290	OC Farms, Inc.	A415	G	0.359	0.196	0.196	M
Highlands	5291	Davis Enterprises Inc	A415	G	0.354	0.272	0.272	M
Highlands	5292	Crutchfield Groves, Inc.	A415	G	0.109	0.147	0.147	M
Highlands	5293	Gary W & Regina Blackman	A415	S	0.009	0.098	0.098	M
Highlands	5322	Harshman Holdings Inc	A415	G	0.066	0.153	0.153	M
Highlands	5330	Priscilla S Seims Trustee Deed Stephen D Seims Trustee	A490	G	0.119	0.185	0.185	M

Table A-7. Metered and Estimated Agricultural WUPs, Withdrawals and Permitted Use (mgd), 2011

County	WUP Number	Permittee	Use Code[1]	Source[2]	Annual Average Pumpage[3]	Total Permitted Annual Average Quantity	Permitted Quantity Attributed to AG Use Category[4]	M/E [5]
Highlands	5337	Crutchfield Groves, Inc.	A415	G	0.095	0.140	0.140	M
Highlands	5354	Crutchfield Groves, Inc.	A415	G	0.054	0.090	0.090	M
Highlands	5445	Joe L Davis Jr	A415	G	0.116	0.090	0.090	M
Highlands	5464	C Elton Crews Family Limited	A415	G	0.170	0.147	0.147	M
Highlands	5516	Wabasso Road Dairy Inc & L C Dairy Inc	A486	G	0.359	1.585	1.585	M
Highlands	5522	Crews Groves Inc & C Elton Crews Family Limited Partnership LLLP	A415	G	0.281	0.224	0.224	M
Highlands	5535	J W Yonce & Sons Farms Inc	A415	G	0.137	0.300	0.300	M
Highlands	5537	Joseph Macbeth	A415	G	0.260	0.386	0.386	M
Highlands	5563	Karen McKenna, Alton Rogers & JW Crews Jr	A415	G	0.156	0.196	0.196	M
Highlands	5566	Crews Groves Inc	A415	G	0.143	0.139	0.139	M
Highlands	5574	Joe L Davis Jr & Joe L Davis Sr	A415	G	0.134	0.096	0.096	M
Highlands	5583	C Elton Crews Family Limited Partnership LLLP & Rl Padget Trust	A415	G	0.192	0.231	0.231	M
Highlands	5626	Robert J Barben Inc	A415	G	0.574	0.459	0.459	M
Highlands	5627	Robert H Barben, Robert J Barben Inc	A415	G	0.320	0.468	0.468	M
Highlands	5628	Running W Citrus Limited Partnership	A415	G	0.074	0.100	0.100	M
Highlands	5630	Macbeth Associates Ltd	A415	G	0.084	0.107	0.107	M
Highlands	5638	Running W Citrus Limited Partnership	A415	G	1.062	1.756	1.756	M
Highlands	5639	Latt Maxcy Corp.	A415	G	0.448	0.731	0.731	M
Highlands	5676	7l Lake Placid LLC	A415	G	2.245	2.483	2.483	M
Highlands	5719	W F Ward Residual Trust	A415	G	0.130	0.285	0.285	M
Highlands	5878	Charles & Anne D Reynolds Jr	A415	S	0.086	0.107	0.107	M
Highlands	5905	Perry Brothers	A415	G	0.128	0.174	0.174	M
Highlands	5906	Smoak Groves Inc	A415	G	0.163	0.248	0.248	M
Highlands	5920	Pioneer Grove Inc	A415	G	0.615	0.266	0.266	M
Highlands	5999	Malcolm C Jr & Joyce F Watters	A415	S	0.062	0.100	0.100	M
Highlands	6000	Lake Placid Groves 93 LLC	A415	G	0.044	0.118	0.118	M
Highlands	6031	Lake Placid Groves LLC	A415	G	1.722	1.900	1.900	M
Highlands	6147	Grady Smoak Groves Inc	A415	G	0.066	0.162	0.162	M
Highlands	6154	John F & Edward L Smoak-Etal	A415	G	0.113	0.160	0.160	M

Table A-7. Metered and Estimated Agricultural WUPs, Withdrawals and Permitted Use (mgd), 2011

County	WUP Number	Permittee	Use Code[1]	Source[2]	Annual Average Pumpage[3]	Total Permitted Annual Average Quantity	Permitted Quantity Attributed to AG Use Category[4]	M/E [5]
Highlands	6162	Cow Slough Inc	A415	G	0.419	0.472	0.472	M
Highlands	6163	Smoak Groves Inc	A415	G	0.239	0.322	0.322	M
Highlands	6165	Smoak Groves Inc	A415	G	0.200	0.243	0.243	M
Highlands	6166	Smoak Groves Inc	A415	G	0.192	0.217	0.217	M
Highlands	6167	Edward L Smoak Revocable Trust	A415	G	0.098	0.166	0.166	M
Highlands	6169	J R Paul Properties Inc	A415	G	0.031	0.080	0.080	M
Highlands	6172	Bears Den Groves Inc	A415	G	0.088	0.078	0.078	M
Highlands	6172	Bears Den Groves Inc	A415	S	0.000	0.078	0.078	M
Highlands	6173	Thelma C Raley Inc	A415	G	0.103	0.106	0.106	M
Highlands	6173	Thelma C Raley Inc	A415	S	0.000	0.106	0.106	M
Highlands	6176	Smoak Groves Inc	A415	G	0.280	0.315	0.315	M
Highlands	6179	Grigsby Prop Llc & Alan Grigsby Trust of J E Grigsby Tst	A415	G	0.242	0.225	0.225	M
Highlands	6179	Grigsby Prop Llc & Alan Grigsby Trust of J E Grigsby Tst	A415	S	0.000	0.225	0.225	M
Highlands	6189	George P. Jr. & Marilyn S. Mason	A415	G	0.134	0.117	0.117	M
Highlands	6197	Turner Groves Citrus Limited Partnership	A415	G	0.985	5.191	5.191	M
Highlands	6197	Turner Groves Citrus Limited Partnership	A415	S	2.810	5.191	5.191	M
Highlands	6211	Ben Hill Griffin, Inc.	A415	G	0.176	0.258	0.258	M
Highlands	6234	Heartland National Bank	A415	G	0.000	0.095	0.095	M
Highlands	6320	Davis Enterprises Inc	A415	G	0.332	0.297	0.297	M
Highlands	6409	Perry Cattle LLC	A415	G	0.175	0.198	0.198	M
Highlands	6516	Carl Wilburn	A415	G	0.110	0.198	0.198	M
Highlands	6827	Lake Placid Groves LLC	A415	G	0.050	0.236	0.236	M
Highlands	7111	Griffin Family Ltd Partnership	A415	G	0.118	0.173	0.173	M
Highlands	7485	Denco Inc	A415	G	0.000	0.269	0.269	M
Highlands	7515	South Florida Sod Inc	A525	G	0.000	0.496	0.496	M
Highlands	7540	Board Of Tst Internal Imp Trust Fund Of The State Of Florida	A415	G	0.225	0.306	0.306	M
Highlands	7580	CLP Citrus Inc & Sebring Citrus Ranch LLC	A415	G	0.293	0.469	0.469	M
Highlands	7623	Santa Rosa Ranch Inc	A525	G	0.000	0.496	0.496	M
Highlands	7682	G Perry Mason III & Amanda Mason	A415	G	0.105	0.139	0.139	M
Highlands	8268	Crutchfield Groves, Inc.	A415	G	0.105	0.130	0.130	M

Table A-7. Metered and Estimated Agricultural WUPs, Withdrawals and Permitted Use (mgd), 2011

County	WUP Number	Permittee	Use Code[1]	Source[2]	Annual Average Pumpage[3]	Total Permitted Annual Average Quantity	Permitted Quantity Attributed to AG Use Category[4]	M/E [5]
Highlands	8298	Hidden Acres Nursery Inc	A480	G	0.013	0.205	0.205	M
Highlands	8298	Hidden Acres Nursery Inc	A480	S	0.023	0.205	0.205	M
Highlands	8394	Glenn O Murphy Partnership Ltd	A415	G	0.128	0.173	0.173	M
Highlands	8442	Tauchens Triangle T Ranch Inc	A415	S	0.479	0.881	0.881	M
Highlands	8557	L & C Groves Inc	A415	G	0.003	0.068	0.068	M
Highlands	8930	Albritton & Sons Ltd	A490	G	0.000	0.394	0.394	M
Highlands	8957	Dressel Groves	A415	G	0.125	0.201	0.201	M
Highlands	9124	Westby Corp	A480	G	0.409	0.483	0.483	M
Highlands	9167	Bob Paul Inc	A415	G	0.203	0.193	0.193	M
Highlands	9174	Crews & Davis	A415	G	0.238	0.223	0.223	M
Highlands	9211	Buddy Rogers	A415	G	0.000	0.123	0.123	M
Highlands	9302	Lake Placid Groves LLC	A415	G	1.662	2.006	2.006	M
Highlands	9380	J W Yonce & Sons Farms Inc	A415	G	0.048	0.102	0.102	M
Highlands	9627	Hauptmann & Thompson Company Inc	A415	G	0.099	0.192	0.192	M
Highlands	9710	Thelma C Raley Inc	A415	G	0.103	0.188	0.188	M
Highlands	10027	South Florida Sod Inc	A525	G	0.003	0.409	0.409	M
Highlands	10078	Bob Paul Inc	A415	G	0.126	0.310	0.310	M
Highlands	10628	Crews Land & Development Corp & Crews Groves Inc	A415	G	0.071	0.098	0.098	M
Highlands	11077	David McKenzie	A415	G	0.076	0.118	0.118	M
Highlands	11089	DP Partners Ltd & PGP Partners Ltd	A415	G	0.084	0.186	0.186	M
Highlands	11379	J Ned & Tammy J Hancock	A415	G	0.170	0.119	0.119	M
Highlands	11461	Terry Reynolds & Barbara Bullard & Reynolds Properties	A415	G	0.117	0.189	0.189	M
Highlands	11652	Smoak Groves Inc	A415	G	0.069	0.101	0.101	M
Highlands	11724	Grigsby Properties LLC	A415	G	0.172	0.124	0.124	M
Highlands	11766	Michael E. & Arlene A. Brown	A490	G	0.000	0.243	0.243	M
Highlands	12025	Peter Goldstein	A415	G	0.153	0.101	0.101	M
Highlands	12737	Bear Pointe LLC	A415	G	0.000	0.126	0.126	M
Highlands	13258	Smoak Groves Inc	A415	G	0.256	0.425	0.425	M
Highlands	20054	Black Bear Citrus, LLC	A415	G	0.228	0.205	0.205	M
Highlands	20097	Robert Barben & Santa Rosa Ranch	A410	G	0.051	0.084	0.084	M

Table A-7. Metered and Estimated Agricultural WUPs, Withdrawals and Permitted Use (mgd), 2011

County	WUP Number	Permittee	Use Code[1]	Source[2]	Annual Average Pumpage[3]	Total Permitted Annual Average Quantity	Permitted Quantity Attributed to AG Use Category[4]	M/E [5]
Highlands	20097	Robert Barben & Santa Rosa Ranch	A410	S	0.000	0.084	0.084	M
Highlands	3705	John H ONeal	A415	G	0.015	0.025	0.025	E
Highlands	3737	Davis Citrus Management Inc.	A415	G	0.03	0.049	0.049	E
Highlands	3748	South Florida Community College	A415	G	0.002	0.058	0.007	E
Highlands	3748	South Florida Community College	A415	S	0	0.058	0.007	E
Highlands	3768	John S Langford	A415	G	0.015	0.024	0.024	E
Highlands	4043	Suncrest Citrus Inc C/O Olson Grove Caretaking	A415	G	0.038	0.053	0.053	E
Highlands	4061	H Earl & J. Thomas Crutchfield	A415	G	0.058	0.08	0.08	E
Highlands	4062	Regina Blackman	A415	G	0.016	0.025	0.025	E
Highlands	4063	Crutchfield Groves, Inc.	A415	G	0.025	0.04	0.04	E
Highlands	4064	H Earl & J. Thomas Crutchfield	A415	G	0.004	0.006	0.006	E
Highlands	4066	Isis Groves Inc	A415	G	0.015	0.024	0.024	E
Highlands	4067	Raymond & Lena Tubbs	A460	G	0.025	0.04	0.04	E
Highlands	4068	Raymond & Lena Tubbs	A700	G	0.011	0.019	0.019	E
Highlands	4071	Crutchfield Groves, Inc.	A415	G	0.026	0.042	0.042	E
Highlands	4072	Jeffrey Strange	A415	G	0.023	0.038	0.038	E
Highlands	4077	Hollenberg Farms Inc	A415	G	0.052	0.072	0.072	E
Highlands	4081	John L & Donna B Whittington	A415	G	0.009	0.014	0.014	E
Highlands	4119	James L Livingston	A415	G	0.034	0.051	0.051	E
Highlands	4130	Sandy Gully Dairy Inc	L615	G	0.056	0.091	0.091	E
Highlands	4150	L C Smith Jr	A415	G	0.05	0.07	0.07	E
Highlands	4151	Bank Of America Na J T Blackman Etc-J O Blackman Tst 12/7/99	A415	G	0.008	0.013	0.013	E
Highlands	4160	Mac Vail Inc	A415	G	0.008	0.013	0.013	E
Highlands	4161	Macbeth Associates Ltd	A415	G	0.011	0.018	0.018	E
Highlands	4163	Macbeth Associates Ltd	A415	G	0.015	0.025	0.025	E
Highlands	4191	Thurston Realty Inc & Harshman Holdings Inc	A415	G	0.036	0.05	0.05	E
Highlands	4192	Hardy Groves Inc	A415	G	0.015	0.024	0.024	E
Highlands	4194	H Earl & J. Thomas Crutchfield	A415	G	0	0.017	0.017	E
Highlands	4198	Highlands County BOCC	L600	G	0.001	0.033	0.002	E
Highlands	4204	Charles J Wilson III & Alton D Rogers	A415	G	0.022	0.036	0.036	E

Table A-7. Metered and Estimated Agricultural WUPs, Withdrawals and Permitted Use (mgd), 2011

County	WUP Number	Permittee	Use Code[1]	Source[2]	Annual Average Pumpage[3]	Total Permitted Annual Average Quantity	Permitted Quantity Attributed to AG Use Category[4]	M/E [5]
Highlands	4220	William Hartt	A415	G	0.016	0.027	0.027	E
Highlands	4221	William Hartt	A415	G	0.016	0.027	0.027	E
Highlands	4222	Sanford P Hartt Trustee & Joan H Hartt Trustee	A415	G	0.018	0.03	0.03	E
Highlands	4223	William Hartt	A415	G	0.039	0.053	0.053	E
Highlands	4254	Gapway Groves	A415	G	0.027	0.044	0.044	E
Highlands	4284	A R Chapman & Stephens Groves Inc	A415	G	0.111	0.201	0.201	E
Highlands	4300	Diner Citrus and Cattle Company	A415	G	0.055	0.1	0.1	E
Highlands	4310	Richard J Brown Family Trust	A415	G	0.009	0.028	0.028	E
Highlands	4311	Ben Hill Griffin, Inc.	A415	G	0.054	0.074	0.074	E
Highlands	4324	Dinner Lake Grove LLC	A415	G	0.02	0.033	0.033	E
Highlands	4347	C Elton Crews Inc	A415	G	0.044	0.06	0.06	E
Highlands	4475	Wesley C Fisher Trustee Of The Wesley C Fisher Trst & Eric Cord	A415	G	0.01	0.016	0.016	E
Highlands	4509	Crutchfield Groves, Inc.	A415	G	0.015	0.024	0.024	E
Highlands	4510	The Hardy Family Partnership	A415	G	0.008	0.013	0.013	E
Highlands	4514	Tony T Y Chen	A415	G	0.007	0.011	0.011	E
Highlands	4596	Joe L Davis & Bryan H Belcher	A415	G	0.011	0.017	0.017	E
Highlands	4597	Joe L Davis & Bryan H Belcher	A415	G	0	0.018	0.018	E
Highlands	4598	Lubear Futures Parnership	A415	G	0.011	0.017	0.017	E
Highlands	4604	Avon Park Lake Estates LLC	A415	G	0.071	0.098	0.098	E
Highlands	4682	Ben Hill Griffin, Inc.	A415	G	0.039	0.054	0.054	E
Highlands	4686	Ben Hill Griffin, Inc.	A415	G	0.029	0.048	0.048	E
Highlands	4690	Emmett & Arost Groves c/o Lake Lynn Groves LLC	A415	G	0	0.031	0.031	E
Highlands	4691	Harshman Holdings Inc	A415	G	0.014	0.023	0.023	E
Highlands	4694	Anne D Reynolds	A415	G	0.016	0.026	0.026	E
Highlands	4696	Mary K Strenth	A415	G	0	0.025	0.025	E
Highlands	4855	Pressley-Davis Inc	A415	G	0.016	0.027	0.027	E
Highlands	4889	The Great Fruit Company Inc	A415	G	0.007	0.012	0.012	E
Highlands	4895	Davis Enterprises Inc	A415	G	0.015	0.024	0.024	E
Highlands	4903	Verna Macbeth Tr of The Joseph 0 Macbeth Family Trst	A415	G	0.015	0.024	0.024	E
Highlands	4916	EMW Associates LLC	A415	S	0.06	0.083	0.083	E

Table A-7. Metered and Estimated Agricultural WUPs, Withdrawals and Permitted Use (mgd), 2011

County	WUP Number	Permittee	Use Code[1]	Source[2]	Annual Average Pumpage[3]	Total Permitted Annual Average Quantity	Permitted Quantity Attributed to AG Use Category[4]	M/E [5]
Highlands	4917	Bob Paul Inc	A415	G	0.012	0.025	0.025	E
Highlands	4917	Bob Paul Inc	A415	S	0.003	0.025	0.025	E
Highlands	4918	McKay Fuss & Alderman Inc	A415	G	0.028	0.045	0.045	E
Highlands	4920	John H & Lois A & Michael C McKracken	A415	G	0.036	0.05	0.05	E
Highlands	4922	Crutchfield Groves, Inc.	A415	G	0.043	0.06	0.06	E
Highlands	4971	Martin J & Karen N McKenna	A415	G	0	0.025	0.025	E
Highlands	4983	Gary W Blackman & John F Drew	A415	G	0.02	0.033	0.033	E
Highlands	5023	C R & C J Schumacher & L S Koch Co-Tst	A415	G	0.021	0.034	0.034	E
Highlands	5031	Thurston Realty Inc & Me Stephens IV	A415	G	0.008	0.013	0.013	E
Highlands	5068	Crutchfield Groves, Inc.	A415	G	0.046	0.063	0.063	E
Highlands	5069	Emery Etter, Jr.	A415	G	0.008	0.013	0.013	E
Highlands	5070	Thomas M & Marjorie R Wohl Tst Of T M Wohl Tst	A415	G	0.051	0.071	0.071	E
Highlands	5071	Joe L & Patricia M Davis Trust	A415	G	0.014	0.023	0.023	E
Highlands	5072	Withers & Harshman Inc	A415	G	0.008	0.012	0.012	E
Highlands	5077	Davis Enterprises Inc And Joe L Davis Sr	A415	G	0.031	0.05	0.05	E
Highlands	5080	Ben Hill Griffin, Inc.	A415	G	0.022	0.036	0.036	E
Highlands	5168	Loyd F & Juanita W Todd	A415	G	0.016	0.026	0.026	E
Highlands	5172	Smoak Groves Inc	A415	G	0.015	0.024	0.024	E
Highlands	5177	Crutchfield Groves, Inc.	A415	G	0.03	0.048	0.048	E
Highlands	5273	Zamin Investments LLC	A415	G	0.215	0.388	0.388	E
Highlands	5289	Sandy Ridge Groves, Inc	A415	G	0.016	0.026	0.026	E
Highlands	5320	James L & Barbara D Livingston	A415	G	0.038	0.053	0.053	E
Highlands	5323	Schu Inc	A415	G	0.026	0.043	0.043	E
Highlands	5324	Sandy Ridge Groves, Inc	A415	G	0.015	0.025	0.025	E
Highlands	5331	Polston Partnership	A415	G	0.016	0.026	0.026	E
Highlands	5339	H Earl & J. Thomas Crutchfield	A415	G	0.051	0.071	0.071	E
Highlands	5340	H Earl & J. Thomas Crutchfield	A415	G	0.006	0.011	0.011	E
Highlands	5342	H Earl & J. Thomas Crutchfield	A415	G	0.045	0.074	0.074	E
Highlands	5344	H Earl & J. Thomas Crutchfield	A415	G	0.028	0.045	0.045	E
Highlands	5345	Crutchfield & Sons Inc	A415	G	0.014	0.024	0.024	E
Highlands	5346	Lo Bros Enterprises Inc	A415	G	0.008	0.013	0.013	E

Table A-7. Metered and Estimated Agricultural WUPs, Withdrawals and Permitted Use (mgd), 2011

County	WUP Number	Permittee	Use Code[1]	Source[2]	Annual Average Pumpage[3]	Total Permitted Annual Average Quantity	Permitted Quantity Attributed to AG Use Category[4]	M/E [5]
Highlands	5347	Crutchfield Groves, Inc.	A415	G	0.008	0.013	0.013	E
Highlands	5348	Crutchfield Groves, Inc.	A415	G	0.011	0.019	0.019	E
Highlands	5349	Crutchfield Groves, Inc.	A415	G	0.015	0.024	0.024	E
Highlands	5350	Crutchfield Groves, Inc.	A415	G	0.043	0.07	0.07	E
Highlands	5352	Crutchfield Groves, Inc.	A415	G	0.009	0.014	0.014	E
Highlands	5353	Crutchfield Groves, Inc.	A415	G	0.016	0.026	0.026	E
Highlands	5357	Crutchfield Groves, Inc.	A415	G	0.015	0.024	0.024	E
Highlands	5358	Crutchfield Groves, Inc.	A415	G	0.016	0.026	0.026	E
Highlands	5359	Crutchfield Groves, Inc.	A415	G	0.052	0.072	0.072	E
Highlands	5360	Crutchfield Groves, Inc.	A415	G	0.014	0.023	0.023	E
Highlands	5361	Crutchfield Groves, Inc.	A415	G	0.024	0.04	0.04	E
Highlands	5363	Royce Family Properties LLC	A415	G	0.024	0.04	0.04	E
Highlands	5365	H Earl & J. Thomas Crutchfield	A415	G	0.046	0.064	0.064	E
Highlands	5367	Robert K Heffner	A415	G	0.005	0.009	0.009	E
Highlands	5368	Crutchfield Groves, Inc.	A415	G	0.034	0.055	0.055	E
Highlands	5369	Crutchfield Groves, Inc.	A415	G	0.007	0.012	0.012	E
Highlands	5370	Henry Earl Crutchfield III & Crutchfield Groves Inc	A415	G	0.012	0.019	0.019	E
Highlands	5381	Betty Fruit Co Inc	A415	G	0.015	0.024	0.024	E
Highlands	5389	C R & C J Schumacher & L S Koch Co-Tst	A415	G	0.008	0.013	0.013	E
Highlands	5390	John H & Lois A McCracken	A485	G	0.05	0.069	0.069	E
Highlands	5391	C R & C J Schumacher & L S Koch Co-Tst	A415	G	0.012	0.019	0.019	E
Highlands	5392	John H & Lois A McCracken	A415	G	0.016	0.025	0.025	E
Highlands	5401	Michael D & James S & John P Drury C/O 3d Groves Inc	A415	G	0.021	0.037	0.037	E
Highlands	5401	Michael D & James S & John P Drury C/O 3d Groves Inc	A415	S	0.002	0.037	0.037	E
Highlands	5426	Margaret & Dale Jones	A415	G	0.029	0.047	0.047	E
Highlands	5435	Baml Inc A Florida Corp	A415	G	0.016	0.025	0.025	E
Highlands	5437	Baml Inc A Florida Corp	A415	G	0.015	0.024	0.024	E
Highlands	5438	Baxter G Troutman	A415	G	0.027	0.045	0.045	E
Highlands	5439	Thomas L Scala Jr	A415	G	0.013	0.022	0.022	E
Highlands	5504	C & L Land Co LLP	A415	G	0.025	0.04	0.04	E
Highlands	5521	Crews Groves Inc	A415	G	0.048	0.067	0.067	E

Table A-7. Metered and Estimated Agricultural WUPs, Withdrawals and Permitted Use (mgd), 2011

County	WUP Number	Permittee	Use Code[1]	Source[2]	Annual Average Pumpage[3]	Total Permitted Annual Average Quantity	Permitted Quantity Attributed to AG Use Category[4]	M/E [5]
Highlands	5536	James M & Jeri B Wohl	A415	G	0.006	0.01	0.01	E
Highlands	5538	Rocking Cross Ranch Inc.	A415	G	0.023	0.037	0.037	E
Highlands	5541	Wilson Groves Inc	A415	G	0.008	0.013	0.013	E
Highlands	5542	Marvin Kahn As Trustee Of Resid Tst Under Lw&T Of L & M Kahn	A415	G	0.007	0.012	0.012	E
Highlands	5562	C Elton Crews Family Limted	A415	G	0.023	0.038	0.038	E
Highlands	5580	Norma D Crews Trustee Of The Norma D Crews Rev Trust	A415	G	0.015	0.025	0.025	E
Highlands	5581	Robert C Crews II	A415	G	0.016	0.026	0.026	E
Highlands	5603	Avon Park Lake Estates LLC	A415	G	0	0.026	0.026	E
Highlands	5622	Hayward H & Carol A Davis	A415	G	0.023	0.037	0.037	E
Highlands	5625	Norman T & Estrellita B Gensolin	A415	G	0.016	0.026	0.026	E
Highlands	5631	Zamin Investments LLC	A415	G	0.071	0.128	0.128	E
Highlands	5647	Kenneth R Heiring	A415	G	0.007	0.012	0.012	E
Highlands	5650	H Earl & J. Thomas Crutchfield	A480	G	0.003	0.005	0.005	E
Highlands	5696	Hazel M Brannen	A415	G	0	0.035	0.035	E
Highlands	5712	Robert T. Keller	A415	G	0.027	0.044	0.044	E
Highlands	5720	Emmett & Arost Groves	A415	G	0.057	0.103	0.103	E
Highlands	5721	R H Lawhon Groves Inc	A415	S	0.019	0.031	0.031	E
Highlands	5722	Gerald R & Barbara L Wicker	A415	G	0.008	0.013	0.013	E
Highlands	5723	Lake Ridge Groves Inc	A415	G	0.026	0.043	0.043	E
Highlands	5724	Robert H Barben	A415	G	0.007	0.012	0.012	E
Highlands	5811	Betty Fruit Co Inc	A415	G	0.023	0.038	0.038	E
Highlands	5815	Charles J Wilson & Doreen M	A415	G	0.016	0.026	0.026	E
Highlands	5819	Mary B Gremp & Grace T Bryant	A415	G	0.007	0.012	0.012	E
Highlands	5825	Thomas C Lanfier	A415	G	0.018	0.029	0.029	E
Highlands	5832	Norman T & Estrellita B Gensolin	A415	G	0.007	0.011	0.011	E
Highlands	5852	J Reed Family LLC	A415	G	0.011	0.018	0.018	E
Highlands	5853	Hartland Community Land Trust	A415	G	0.016	0.027	0.027	E
Highlands	5879	Vinod & Tarlika Thakkar	A415	G	0.03	0.049	0.049	E
Highlands	5969	Gillie C & Melissa P Russell	A415	G	0	0.037	0.037	E

Table A-7. Metered and Estimated Agricultural WUPs, Withdrawals and Permitted Use (mgd), 2011

County	WUP Number	Permittee	Use Code[1]	Source[2]	Annual Average Pumpage[3]	Total Permitted Annual Average Quantity	Permitted Quantity Attributed to AG Use Category[4]	M/E [5]
Highlands	5974	WA Williams Citrus Nursery & Services Inc	A415	G	0.016	0.025	0.025	E
Highlands	5980	WAWilliams Citrus Nursery & Services Inc	A415	G	0.015	0.024	0.024	E
Highlands	5998	Lake Henry Groves 70 LLC	A415	S	0.058	0.08	0.08	E
Highlands	6146	Chain Of Lakes LLC	A415	G	0.032	0.088	0.088	E
Highlands	6146	Chain Of Lakes LLC	A415	S	0.032	0.088	0.088	E
Highlands	6153	Cow Slough Inc	A415	S	0.046	0.063	0.063	E
Highlands	6158	Wilson Groves Inc	A415	S	0.047	0.065	0.065	E
Highlands	6160	L D Smith Jr	A415	G	0.065	0.09	0.09	E
Highlands	6171	Wesley R & Viola S Prillwitz	A415	G	0.038	0.053	0.053	E
Highlands	6178	Smoak Brothers Inc	A415	G	0.029	0.048	0.048	E
Highlands	6181	Griffin Family Ltd Partnership	A415	G	0.029	0.048	0.048	E
Highlands	6187	Placid Acres Groves Inc	A415	G	0.009	0.015	0.015	E
Highlands	6226	George P & Marilyn S Mason Jr	A415	G	0.018	0.029	0.029	E
Highlands	6330	Wesley & Viola Prillwitz Gregory Rodney & Phillip Prillwitz	A415	G	0.01	0.016	0.016	E
Highlands	6374	Ben Hill Griffin, Inc.	A415	G	0.043	0.06	0.06	E
Highlands	6399	H & P Group LLC	A415	G	0.038	0.053	0.053	E
Highlands	6432	Double R Citrus Corp	A415	G	0.05	0.07	0.07	E
Highlands	6439	Godwin & Howard Groves	A415	G	0.021	0.035	0.035	E
Highlands	6466	Grigsby Properties LLC	A415	G	0.057	0.079	0.079	E
Highlands	6595	Gary & Kathy Rapp	A415	G	0.031	0.05	0.05	E
Highlands	6638	John L & Donna B Whittington	A415	G	0.031	0.051	0.051	E
Highlands	6658	Walter & Pamela Farr	A415	G	0.022	0.036	0.036	E
Highlands	6715	Emile Dekel	A415	G	0.022	0.036	0.036	E
Highlands	6734	Stephen Dudley Seims & Joan Priscilla Seims	A415	G	0.008	0.013	0.013	E
Highlands	6816	MBR Ventures I LLC	A700	G	0.026	0.042	0.042	E
Highlands	6828	Theodore & Marie Wynn Kuhl Tr &	A415	G	0.016	0.026	0.026	E
Highlands	6877	Malcolm C Watters Jr	A415	G	0.041	0.057	0.057	E
Highlands	6916	7l Lake Placid LLC	A415	G	0	0.08	0.08	E
Highlands	6916	7l Lake Placid LLC	A415	S	0.025	0.08	0.08	E
Highlands	6957	Zamin Investments LLC	A415	G	0.016	0.026	0.026	E

Table A-7. Metered and Estimated Agricultural WUPs, Withdrawals and Permitted Use (mgd), 2011

County	WUP Number	Permittee	Use Code[1]	Source[2]	Annual Average Pumpage[3]	Total Permitted Annual Average Quantity	Permitted Quantity Attributed to AG Use Category[4]	M/E [5]
Highlands	6958	Henry Crutchfield Inc	A415	G	0.007	0.012	0.012	E
Highlands	6959	Henry Crutchfield Inc	A415	G	0.013	0.022	0.022	E
Highlands	7072	Martin J McKenna	A415	G	0.015	0.024	0.024	E
Highlands	7112	L C Smith III William L Peeples & Dimitri Artzibushev	A415	G	0.073	0.101	0.101	E
Highlands	7113	Jewell P Slade Trust	A415	G	0.02	0.032	0.032	E
Highlands	7114	Griffin Family Ltd Partnership	A415	G	0.047	0.077	0.077	E
Highlands	7115	Price Groves LLC	A415	G	0.037	0.051	0.051	E
Highlands	7168	Marcial Mendez	A415	G	0.007	0.011	0.011	E
Highlands	7169	Dale & SUSAn Bury	A415	G	0.004	0.014	0.014	E
Highlands	7196	Mac Vail Inc	A415	G	0.008	0.014	0.014	E
Highlands	7339	Joyce M Shriner	A415	G	0.012	0.019	0.019	E
Highlands	7347	Charles S & Tamela C Cullens Tr Tamela C Cullens Rev Tr	A415	G	0.003	0.006	0.006	E
Highlands	7484	Reynolds Farms, Inc.	A415	G	0.056	0.078	0.078	E
Highlands	7615	Boston Mining Company	A415	G	0.055	0.077	0.077	E
Highlands	7647	Lake Placid Groves LLC	A415	G	0.044	0.074	0.074	E
Highlands	7660	Leigh A Taylor	A415	G	0.008	0.013	0.013	E
Highlands	7693	Lo Brothers Enterprises	A415	G	0.046	0.063	0.063	E
Highlands	7694	Barbara OBannon	A415	G	0.016	0.026	0.026	E
Highlands	7720	Highlands Farms Inc	A415	G	0.016	0.026	0.026	E
Highlands	7731	W F Ward Residual Trust	A415	G	0.01	0.017	0.017	E
Highlands	7737	Center Ridge Fruit Co LLC	A415	G	0.008	0.013	0.013	E
Highlands	7738	Gregory Scott Reynolds	A415	G	0.05	0.069	0.069	E
Highlands	7858	Wards Nursery Inc	A485	G	0.039	0.064	0.064	E
Highlands	7875	Smoak Citrus Development Partnership	A415	G	0.025	0.04	0.04	E
Highlands	7961	James M & Jeri B Wohl	A415	G	0.014	0.023	0.023	E
Highlands	7988	Steven Hartt	A415	G	0.021	0.035	0.035	E
Highlands	7989	R L Dilley & Sons Inc	A480	G	0.124	0.218	0.218	E
Highlands	8006	Well-Bred Real Estate Inc	A415	G	0.057	0.079	0.079	E
Highlands	8061	James W & Louise Miller	A415	G	0.009	0.038	0.038	E
Highlands	8061	James W & Louise Miller	A415	S	0.014	0.038	0.038	E

Table A-7. Metered and Estimated Agricultural WUPs, Withdrawals and Permitted Use (mgd), 2011

County	WUP Number	Permittee	Use Code[1]	Source[2]	Annual Average Pumpage[3]	Total Permitted Annual Average Quantity	Permitted Quantity Attributed to AG Use Category[4]	M/E [5]
Highlands	8074	Macbeth Associates Ltd	A415	G	0.008	0.013	0.013	E
Highlands	8079	Noel S & Nancy L Scott	A415	G	0.009	0.015	0.015	E
Highlands	8122	B H Griffin III-Agent	A415	G	0.008	0.013	0.013	E
Highlands	8136	Crutchfield Groves, Inc.	A415	G	0.008	0.013	0.013	E
Highlands	8162	Jeffrey Strange	A415	G	0.049	0.067	0.067	E
Highlands	8163	Hardy Groves Inc	A415	G	0.005	0.008	0.008	E
Highlands	8256	Heartland National Bank	A415	G	0.039	0.054	0.054	E
Highlands	8257	Denton Groves Inc	A415	G	0.007	0.012	0.012	E
Highlands	8258	Latt Maxcy Corp.	A415	G	0.021	0.035	0.035	E
Highlands	8292	Crutchfield Groves Inc J Thomas Crutchfield	A415	G	0.025	0.042	0.042	E
Highlands	8293	Duane & Wanda Sue Kopta	A415	G	0.014	0.024	0.024	E
Highlands	8311	Jonathan H Jean D J Ned & Tammy J Hancock	A415	G	0.039	0.053	0.053	E
Highlands	8317	Joe L Davis Sr Groves & Ranch	A415	G	0.01	0.016	0.016	E
Highlands	8318	Joe L Davis Sr Groves & Ranch	A415	G	0.006	0.016	0.016	E
Highlands	8319	Joe L Davis Sr Groves & Ranch	A415	G	0.03	0.048	0.048	E
Highlands	8326	Joseph Macbeth	A415	G	0.025	0.041	0.041	E
Highlands	8329	Hammock Land & Cattle Co Inc	A415	G	0.03	0.049	0.049	E
Highlands	8365	Gary Lee Rapp	A415	G	0.011	0.018	0.018	E
Highlands	8413	Thomas & Kay Bloom	A415	G	0.003	0.005	0.005	E
Highlands	8424	William S Maxwell	A415	G	0.02	0.033	0.033	E
Highlands	8432	Ronald W & Vanessa A Beaty	A415	G	0.007	0.012	0.012	E
Highlands	8503	Keck Groves Inc	A415	G	0.05	0.069	0.069	E
Highlands	8511	Bank Of America Na J T Blackman Etc-J O Blackman Tst 12/7/99	A415	G	0.01	0.016	0.016	E
Highlands	8512	Joe L Davis Sr Groves & Ranch	A415	G	0.005	0.015	0.015	E
Highlands	8662	Joe L Davis Sr Groves & Ranch	A415	G	0.008	0.013	0.013	E
Highlands	8692	J Palmer Simmons Simmons Faily Groves Inc	A415	G	0.02	0.032	0.032	E
Highlands	8744	Dick Blydenstein Trustee	A415	G	0	0.028	0.028	E
Highlands	8787	A R Chapman & Stephens Groves Inc	A415	G	0.145	0.262	0.262	E
Highlands	8794	Lake Rachard Estates Ltd	A415	G	0.004	0.006	0.006	E
Highlands	8798	Sybil Laye & Layes Grove Inc	A415	G	0.041	0.067	0.067	E

Table A-7. Metered and Estimated Agricultural WUPs, Withdrawals and Permitted Use (mgd), 2011

County	WUP Number	Permittee	Use Code[1]	Source[2]	Annual Average Pumpage[3]	Total Permitted Annual Average Quantity	Permitted Quantity Attributed to AG Use Category[4]	M/E [5]
Highlands	8803	Alton D & Jason B & Amberlee P Rogers	A415	G	0.016	0.027	0.027	E
Highlands	8821	MBR Ventures I LLC	A700	G	0.029	0.048	0.048	E
Highlands	8822	Steve Harmer	A415	G	0.008	0.013	0.013	E
Highlands	8846	Robert C Crews II & Christy F Crews	A490	G	0.02	0.033	0.033	E
Highlands	8851	Jim Haynes Family Citrus Inc	A415	G	0.037	0.051	0.051	E
Highlands	8867	Eleanor F Griffin	A415	G	0.015	0.024	0.024	E
Highlands	8868	Rafter T Realty Inc	A525	G	0.147	0.267	0.267	E
Highlands	8887	Eugene S. Paul	A415	G	0.037	0.051	0.051	E
Highlands	8950	Lester Strange	A415	G	0.016	0.027	0.027	E
Highlands	8956	Mary B Gremp & Grace T Bryant	A415	G	0.008	0.013	0.013	E
Highlands	8979	J. R. Paul, Jr. Family Limited Partnership	A415	S	0.048	0.067	0.067	E
Highlands	8998	Loyd F & Juanita W Todd	A415	G	0.016	0.026	0.026	E
Highlands	9034	DP Partners Ltd & PGP Partners Ltd	A415	G	0.006	0.01	0.01	E
Highlands	9047	Charles & Anne D Reynolds Jr	A415	G	0.045	0.064	0.064	E
Highlands	9076	Mac Vail Inc	A415	G	0.009	0.015	0.015	E
Highlands	9108	Tombstone Groves Partnership Martin J McKenna	A415	G	0.024	0.039	0.039	E
Highlands	9109	Florisweet Ent Inc	A415	G	0.034	0.055	0.055	E
Highlands	9156	William F Hutchinson III	A415	G	0.022	0.036	0.036	E
Highlands	9165	Nora W Corbett & Charles Cobb	A415	S	0.013	0.021	0.021	E
Highlands	9213	Ruth & Lionel Lagrow Co-Trustees Of The Ruth Lagrow Trust	A415	G	0.01	0.016	0.016	E
Highlands	9235	Paul E Thompson Trust	A410	G	0.011	0.018	0.018	E
Highlands	9261	Jacalyn Hansen	A415	G	0.007	0.011	0.011	E
Highlands	9262	Avon Park 38 LLC	A415	G	0.014	0.036	0.036	E
Highlands	9393	Frostproof Citrus Sales Inc	A415	G	0.008	0.013	0.013	E
Highlands	9395	Robert & Linda Hartman	A415	G	0.023	0.038	0.038	E
Highlands	9415	Anne D Reynolds	A415	G	0.05	0.07	0.07	E
Highlands	9431	StoLPmann Corporation	A480	G	0.016	0.03	0.03	E
Highlands	9437	WA Williams Citrus Nursery & Services Inc	A415	G	0.015	0.024	0.024	E
Highlands	9443	Florida Love Scott Trustee Of R & S Rev Mng Trust	A415	G	0.047	0.065	0.065	E
Highlands	9449	Mapeho Inc	A415	G	0.029	0.048	0.048	E

Table A-7. Metered and Estimated Agricultural WUPs, Withdrawals and Permitted Use (mgd), 2011

County	WUP Number	Permittee	Use Code[1]	Source[2]	Annual Average Pumpage[3]	Total Permitted Annual Average Quantity	Permitted Quantity Attributed to AG Use Category[4]	M/E [5]
Highlands	9477	J. R. Paul, Jr. Family Limited Partnership	A415	G	0.022	0.037	0.037	E
Highlands	9533	Walter E & Sharon D Bigbie	A415	G	0.009	0.016	0.016	E
Highlands	9590	Stephens Groves Inc	A415	G	0.039	0.053	0.053	E
Highlands	9591	Grigsby Family Partnership Ltd	A415	G	0.006	0.009	0.009	E
Highlands	9592	Drane Family Partnership Ltd & Stephens Groves Inc	A415	G	0.021	0.034	0.034	E
Highlands	9594	Stephens Groves Inc & M E Stephens IV	A415	G	0.009	0.014	0.014	E
Highlands	9595	Andrew & SUSAn Bible	A415	G	0.006	0.01	0.01	E
Highlands	9607	Vinces Airport Grove Inc	A415	G	0.017	0.028	0.028	E
Highlands	9608	Peace Citrus Investments LLC	A415	G	0.058	0.08	0.08	E
Highlands	9629	Home Trust Group Inc	A415	G	0.004	0.006	0.006	E
Highlands	9634	Marilyn Mason	A415	G	0.018	0.03	0.03	E
Highlands	9644	Sandy Ridge Groves, Inc	A415	G	0.037	0.051	0.051	E
Highlands	9679	William H. & Marjorie A. Jernigan	A415	G	0.011	0.018	0.018	E
Highlands	9737	Footman's Trail L.P. Family Trust	A415	G	0.043	0.06	0.06	E
Highlands	9746	Curtis & Laurie Slade II As Tr & Jewell Slade As Trustee	A415	G	0.031	0.051	0.051	E
Highlands	9760	W F Ward Residual Trust	A415	G	0.016	0.027	0.027	E
Highlands	9765	Deborah & Marcia Ward Groves	A415	G	0.013	0.021	0.021	E
Highlands	9783	Highlands Co Properties	A415	G	0	0.037	0.037	E
Highlands	9813	Charles S & Tamela C Cullens	A415	G	0	0.013	0.013	E
Highlands	9814	Lake Placid Holding Co	A415	G	0.017	0.027	0.027	E
Highlands	9832	Big Sky Growers Inc	A480	G	0.048	0.067	0.067	E
Highlands	9840	Ann & Leigh Ann Reynolds	A415	G	0.012	0.02	0.02	E
Highlands	9846	D Keith Emmett Thomas Cole Emmett	A415	G	0.006	0.009	0.009	E
Highlands	9854	William Hartt	A415	G	0.016	0.025	0.025	E
Highlands	9883	Paul E Thompson Trust	A415	G	0.011	0.019	0.019	E
Highlands	9935	G. Perry And Amanda E. Mason III	A415	G	0.039	0.053	0.053	E
Highlands	9969	Cow Slough Inc	A415	G	0.014	0.024	0.024	E
Highlands	9971	Alton D. Rogers	A415	G	0.008	0.013	0.013	E
Highlands	9988	Central Florida Palms Inc	A485	G	0.038	0.053	0.053	E
Highlands	10008	Hardie B. Driggers TTEE of the Hardie B. Driggers Rev Trust	A415	G	0.009	0.014	0.014	E

Table A-7. Metered and Estimated Agricultural WUPs, Withdrawals and Permitted Use (mgd), 2011

County	WUP Number	Permittee	Use Code[1]	Source[2]	Annual Average Pumpage[3]	Total Permitted Annual Average Quantity	Permitted Quantity Attributed to AG Use Category[4]	M/E [5]
Highlands	10016	W G Nichols	A415	G	0.019	0.032	0.032	E
Highlands	10024	Southridge Citrus Nursery, Inc.	A415	G	0.028	0.045	0.045	E
Highlands	10059	Patrick M Richart Revocable Trst Dated Sept 5 2000	A415	G	0.041	0.057	0.057	E
Highlands	10060	J. R. Paul, Jr. Family Limited Partnership	A415	G	0.016	0.026	0.026	E
Highlands	10061	J. R. Paul, Jr. Family Limited Partnership	A415	G	0.016	0.026	0.026	E
Highlands	10062	Leigh Ann Taylor	A415	G	0.014	0.023	0.023	E
Highlands	10074	Gary L. Blackwell Trust	A415	G	0.014	0.023	0.023	E
Highlands	10081	J. Ned Hancock and Tammy J. Hancock	A415	G	0.04	0.056	0.056	E
Highlands	10107	Donna S. Thompson, Trustee	A415	G	0.012	0.022	0.022	E
Highlands	10125	Ben Hill Griffin, Inc.	A415	G	0.016	0.027	0.027	E
Highlands	10142	Horace Durrance	A415	G	0.01	0.016	0.016	E
Highlands	10144	Betsy Nichols Lowenstein, Trustee	A415	G	0.058	0.081	0.081	E
Highlands	10172	William J Holmes	A415	G	0	0.014	0.014	E
Highlands	10174	Leigh A Taylor	A415	G	0.014	0.023	0.023	E
Highlands	10204	Steven & Velva Hartt	A415	G	0.03	0.049	0.049	E
Highlands	10229	Russell Grove North Inc	A415	G	0	0.006	0.006	E
Highlands	10230	James L Livingston Trustee	A415	G	0	0.011	0.011	E
Highlands	10248	Lake Placid Holding Co	A415	G	0	0.059	0.059	E
Highlands	10275	Joseph Macbeth	A415	G	0.008	0.013	0.013	E
Highlands	10282	T G Durrance	A415	G	0.018	0.03	0.03	E
Highlands	10287	Lotela Groves Inc	A415	G	0	0.065	0.065	E
Highlands	10288	Carol & Jacalyn Hutchinson	A415	G	0	0.038	0.038	E
Highlands	10321	John P Barben	A415	G	0.04	0.055	0.055	E
Highlands	10330	Robert Hartman	A415	G	0.014	0.023	0.023	E
Highlands	10338	Marilyn Smoak Mason and Mapeho, Inc.	A415	G	0.039	0.053	0.053	E
Highlands	10342	Cow Slough Inc	A415	G	0.014	0.023	0.023	E
Highlands	10362	Mark L Lindner & William D Rapp S Co-Trustees	A415	G	0.056	0.078	0.078	E
Highlands	10390	Leigh Anne Taylor, et al and Gregory S. Reynolds	A415	G	0.03	0.048	0.048	E
Highlands	10394	Kenneth W & Katherine M Jones	A415	G	0.001	0.02	0.02	E
Highlands	10394	Kenneth W & Katherine M Jones	A415	S	0.011	0.02	0.02	E
Highlands	10498	The Great Fruit Co & Patricia Martin	A415	G	0.004	0.046	0.046	E

Table A-7. Metered and Estimated Agricultural WUPs, Withdrawals and Permitted Use (mgd), 2011

County	WUP Number	Permittee	Use Code[1]	Source[2]	Annual Average Pumpage[3]	Total Permitted Annual Average Quantity	Permitted Quantity Attributed to AG Use Category[4]	M/E [5]
Highlands	10546	Benoit & Pat Grenier	A415	G	0	0.015	0.015	E
Highlands	10584	Franklin Hartzell	A410	G	0.021	0.035	0.035	E
Highlands	10587	Paul E. Thompson TR; Donna S. Thompson TR; Paul & Donna Thompson	A415	G	0.038	0.053	0.053	E
Highlands	10616	Grigsby Family Partnership Ltd	A415	G	0.016	0.026	0.026	E
Highlands	10619	Anne D Reynolds	A415	G	0.008	0.013	0.013	E
Highlands	10633	Holly Ruth Mason True	A415	G	0.025	0.041	0.041	E
Highlands	10642	Dennis Coulter	A415	G	0.025	0.04	0.04	E
Highlands	10645	Mary L Swaine	A415	G	0.022	0.036	0.036	E
Highlands	10676	Jerane Groves, Inc.	A415	G	0.027	0.045	0.045	E
Highlands	10711	W O Foster	A415	G	0	0.024	0.024	E
Highlands	10766	Cow Slough Inc	A415	S	0.026	0.043	0.043	E
Highlands	10805	Russell Grove North, Inc.	A415	G	0.026	0.043	0.043	E
Highlands	10806	Gillie C & Melissa P Russell	A415	G	0.02	0.033	0.033	E
Highlands	10807	William R & Clarice G Cannon Jr	A415	G	0.019	0.032	0.032	E
Highlands	10833	John Watson III Dba Gator Grove & Equipment	A415	G	0.006	0.028	0.028	E
Highlands	10854	Macbeth Associates Ltd	A415	G	0	0.013	0.013	E
Highlands	10943	Dennis M Walker	A415	S	0.021	0.034	0.034	E
Highlands	10945	Lost Lake Groves, Inc.	A415	G	0.049	0.068	0.068	E
Highlands	10952	Robert Payne	A410	G	0.013	0.051	0.051	E
Highlands	10952	Robert Payne	A410	S	0.017	0.051	0.051	E
Highlands	11018	Wa Williams Citrus Nursery & Services Inc	A485	G	0.031	0.05	0.05	E
Highlands	11033	Quad County Groves	A415	G	0.028	0.045	0.045	E
Highlands	11034	Quad County Groves	A415	G	0.023	0.038	0.038	E
Highlands	11047	Jeffrey Williams	A415	G	0.007	0.024	0.024	E
Highlands	11079	William R & Clarice G Cannon Jr	A415	S	0.012	0.019	0.019	E
Highlands	11111	Craig J Griffith, Trustee	A415	G	0.03	0.048	0.048	E
Highlands	11142	Perry Brothers	A415	G	0.071	0.115	0.115	E
Highlands	11165	Walter & Pamela Farr	A415	G	0.003	0.006	0.006	E
Highlands	11166	Marci-Lou Corp	A415	G	0.027	0.045	0.045	E
Highlands	11168	Patrick M Richart Revocable Trst	A415	G	0.007	0.011	0.011	E

Table A-7. Metered and Estimated Agricultural WUPs, Withdrawals and Permitted Use (mgd), 2011

County	WUP Number	Permittee	Use Code[1]	Source[2]	Annual Average Pumpage[3]	Total Permitted Annual Average Quantity	Permitted Quantity Attributed to AG Use Category[4]	M/E [5]
Highlands	11220	Joanna Mae Jackson	A415	G	0.044	0.061	0.061	E
Highlands	11248	Lake Ridge Groves Inc	A415	G	0.029	0.047	0.047	E
Highlands	11253	John C Merritt	A415	G	0.006	0.011	0.011	E
Highlands	11283	Jean Lindemer	A415	G	0.005	0.008	0.008	E
Highlands	11317	Lawrence E III & Barbara B Ford	A415	G	0	0.027	0.027	E
Highlands	11337	Alton D Rogers Lester Mallett And J W Crews Jr	A415	G	0.01	0.017	0.017	E
Highlands	11338	Joseph O Macbeth	A415	G	0.014	0.022	0.022	E
Highlands	11365	Grace T Bryant & Mary B Gremp & Carmel L Doney & Mary E Walker	A415	S	0.009	0.015	0.015	E
Highlands	11442	J Ross Macbeth Successor Ttee Of J O Macbeth Fam Tr	A415	G	0.016	0.025	0.025	E
Highlands	11497	Lake Placid Groves LLC	A415	G	0.02	0.032	0.032	E
Highlands	11504	Joe L Davis Sr	A415	G	0.016	0.027	0.027	E
Highlands	11620	Francis W & Sandi W Burke	A415	G	0.01	0.016	0.016	E
Highlands	11713	W F Hutchinson III E A And S A & W F Hutchinson IV	A415	G	0.007	0.031	0.031	E
Highlands	11713	W F Hutchinson III E A And S A & W F Hutchinson IV	A415	S	0.013	0.031	0.031	E
Highlands	11791	Alton D Rogers & Rogers Investment	A415	G	0.028	0.045	0.045	E
Highlands	11900	Fidelia Jahna & Brady & Barbara Hopson	A415	G	0.011	0.042	0.042	E
Highlands	11900	Fidelia Jahna & Brady & Barbara Hopson	A415	S	0.015	0.042	0.042	E
Highlands	11956	Joe L Davis Groves Inc	A415	G	0.007	0.021	0.021	E
Highlands	11972	Kahn Citrus Inc	A415	G	0.028	0.045	0.045	E
Highlands	11992	John H ONeal	A415	G	0.007	0.012	0.012	E
Highlands	12022	Smoak Citrus Development Partnership	A415	G	0.024	0.039	0.039	E
Highlands	12031	E Floyd & Lela R Lilyquist	A410	G	0.013	0.021	0.021	E
Highlands	12086	Earl Crutchfield	A415	G	0.011	0.019	0.019	E
Highlands	12114	Christ Lutheran Church Of Avon Park Inc	A415	G	0.006	0.011	0.01	E
Highlands	12173	John H & Lois A McCracken	A415	G	0.016	0.027	0.027	E
Highlands	12191	Dennis Coulter	A415	G	0	0.238	0.238	E
Highlands	12221	Kahn Citrus Inc	A415	G	0.008	0.013	0.013	E
Highlands	12347	John H ONeal	A415	G	0.016	0.026	0.026	E
Highlands	12372	John H & Lois A McCracken	A415	G	0	0.013	0.013	E
Highlands	12379	Charles R & Sherri L Phypers	A485	G	0.006	0.01	0.01	E

Table A-7. Metered and Estimated Agricultural WUPs, Withdrawals and Permitted Use (mgd), 2011

County	WUP Number	Permittee	Use Code[1]	Source[2]	Annual Average Pumpage[3]	Total Permitted Annual Average Quantity	Permitted Quantity Attributed to AG Use Category[4]	M/E [5]
Highlands	12498	Meredith & Elizabeth Macbeth	A415	G	0	0.05	0.05	E
Highlands	12501	Jayprakash B & Kirti B Patel	A415	G	0.03	0.049	0.049	E
Highlands	12807	Van Kirk Investments II LLC	A415	G	0.005	0.008	0.008	E
Highlands	12820	Florida Ridge Properties LLC	A480	G	0.012	0.041	0.041	E
Highlands	12878	John H & Lois A & Michael C McCracken	A415	G	0.016	0.026	0.026	E
Highlands	12894	Ameb Inc	A415	G	0.018	0.03	0.03	E
Highlands	12908	Macbeth Associates Ltd	A415	G	0	0.04	0.04	E
Highlands	12913	Keith & Sonia Fairclough Adrian & Danielle Fairclough	A655	G	0	0.01	0.01	E
Highlands	12914	Keith Fairclough	A655	G	0	0.056	0.056	E
Highlands	12914	Keith Fairclough	A655	S	0	0.056	0.056	E
Highlands	12937	Jeffrey And Nancy McDongald	A480	G	0	0.038	0.038	E
Highlands	12938	Mac-Vail Associates Ltd	A415	G	0.008	0.013	0.013	E
Highlands	12996	Jack Paul Properties Inc. And Eugene Stuart Paul Ltd Partnership	A415	G	0.201	0.354	0.354	E
Highlands	13032	Sapp Brothers Inc	A480	G	0.042	0.058	0.058	E
Highlands	13044	Atlas Partners Of Florida LLC	A415	G	0.015	0.025	0.025	E
Highlands	13051	Hickory Branch Ridge VI LLC	A415	G	0	0.078	0.078	E
Highlands	13052	Lake Placid Land Holdings VII	A415	G	0.058	0.081	0.081	E
Highlands	13086	Bank Of America Na J T Blackman Etc-J O Blackman Tst 12/7/99	A415	G	0.013	0.022	0.022	E
Highlands	13093	Ann Wood	A415	G	0.037	0.051	0.051	E
Highlands	13113	J. R. Paul, Jr. Family Limited Partnership	A415	G	0.014	0.047	0.047	E
Highlands	13164	TYL Inc Adrian & Sonia Fairclough	A415	G	0.016	0.026	0.026	E
Highlands	13177	Emaks Inc	A415	G	0.03	0.048	0.048	E
Highlands	13193	John F Jr & Edward L Smoak Partnership	A415	G	0.007	0.011	0.011	E
Highlands	13207	H & D Groves Inc.	A415	G	0.016	0.027	0.027	E
Highlands	13229	Alton D Rogers	A415	G	0.025	0.04	0.04	E
Highlands	13235	Rogers Investment Partnership	A415	G	0.008	0.013	0.013	E
Highlands	13245	Lawrence B Sr & Cynthia L Wells	A485	S	0	0.04	0.04	E
Highlands	13249	Paul E Thompson Trust	A490	G	0.01	0.017	0.017	E
Highlands	13254	Tombstone Groves Partnership Martin J McKenna	A415	G	0.02	0.033	0.033	E

Table A-7. Metered and Estimated Agricultural WUPs, Withdrawals and Permitted Use (mgd), 2011

County	WUP Number	Permittee	Use Code[1]	Source[2]	Annual Average Pumpage[3]	Total Permitted Annual Average Quantity	Permitted Quantity Attributed to AG Use Category[4]	M/E [5]
Highlands	13255	Ian & Leigh Anne Taylor	A415	G	0.022	0.035	0.035	E
Highlands	13263	The Great Fruit Company Inc	A415	G	0.003	0.005	0.005	E
Highlands	13284	David L Harrison Tst 5/25/95 & Joyce L Harrison Tst 5/25/95	A415	G	0.008	0.013	0.013	E
Highlands	13288	Jason B & Alton D Rogers	A415	G	0.014	0.024	0.024	E
Highlands	13298	Macbeth Associates Ltd	A415	G	0.008	0.013	0.013	E
Highlands	13307	Stevens Groves Inc	A415	G	0.024	0.039	0.039	E
Highlands	20007	HTFL Inc	A700	G	0.007	0.011	0.011	E
Highlands	20015	John R Paul Jr Limited Partner	A415	G	0.029	0.047	0.047	E
Highlands	20117	Eugene S Paul	A415	G	0.034	0.055	0.055	E
Highlands	20135	Lubear Futures Partnership	A415	G	0.02	0.033	0.033	E
Highlands	20140	Center Ridge Caretaking Inc & Marion E. Stephens	A415	G	0.012	0.019	0.019	E
Highlands	20166	George P Mason Jr	A415	G	0.009	0.015	0.015	E
Highlands	20214	Charles Reynolds Jr	A415	G	0	0.039	0.039	E
Highlands	20226	Paul Fabry	A415	G	0	0.026	0.026	E
Highlands	20246	M.E. Stephens V and M.E. Stephens IV	A415	G	0	0.012	0.012	E
Highlands County Totals					**31.043**	**Metered, mgd**		
					9.532	**Estimated , mgd**		
					40.575	**Total, mgd**		
Hillsborough	74	Samuel D Williamson	A535	G	0.091	0.181	0.181	M
Hillsborough	74	Samuel D Williamson	A535	S	0.000	0.181	0.181	M
Hillsborough	120	Grantham Epps	A480	G	0.065	0.115	0.115	M
Hillsborough	162	Loop Farms, LLC	A535	G	0.144	0.160	0.160	M
Hillsborough	180	Sam Astin III & Buffy S Astin	A535	G	0.145	0.138	0.138	M
Hillsborough	182	E. W. Simmons Farms, Inc.	A58S	G	0.146	0.179	0.179	M
Hillsborough	201	Smith Ryals Road Holdings LLC	A535	G	0.100	0.104	0.104	M
Hillsborough	263	C Dennis Carlton	A535	G	0.131	0.164	0.164	M
Hillsborough	274	John D Lawrence Trustee	A535	G	0.066	0.110	0.110	M
Hillsborough	286	Kenneth Alred	A535	G	0.033	0.103	0.103	M
Hillsborough	297	Albritton & Sons Ltd	A415	G	0.140	0.081	0.081	M

Table A-7. Metered and Estimated Agricultural WUPs, Withdrawals and Permitted Use (mgd), 2011

County	WUP Number	Permittee	Use Code[1]	Source[2]	Annual Average Pumpage[3]	Total Permitted Annual Average Quantity	Permitted Quantity Attributed to AG Use Category[4]	M/E [5]
Hillsborough	360	Astin Strawberry Property Management, LLC, Trustee	A470	G	0.025	2.271	2.271	M
Hillsborough	360	Astin Strawberry Property Management, LLC, Trustee	A470	S	0.000	2.271	2.271	M
Hillsborough	390	Strawberry Station Inc	A535	G	0.347	0.382	0.382	M
Hillsborough	390	Strawberry Station Inc	A535	S	0.004	0.382	0.382	M
Hillsborough	526	Russell G Moll & Family Inc	A535	G	0.179	0.195	0.195	M
Hillsborough	526	Russell G Moll & Family Inc	A535	S	0.000	0.195	0.195	M
Hillsborough	636	Michael D Council-William Spencer-W E Currie III Etc	A56S	G	0.136	0.148	0.148	M
Hillsborough	655	Farmland Reserve Inc.	A56S	G	0.639	1.744	1.744	M
Hillsborough	656	Property Reserve Inc/CPB/NNP Southbend II	A56S	G	0.843	0.940	0.940	M
Hillsborough	659	Farmland Reserve Inc.	A56S	G	0.600	1.033	1.033	M
Hillsborough	660	Farmland Reserve Inc.	A56S	G	0.336	0.500	0.500	M
Hillsborough	662	Donald & Mary Shuman Inc	A415	G	0.129	0.206	0.206	M
Hillsborough	739	Three Star Farms Inc	A535	G	0.038	0.368	0.368	M
Hillsborough	739	Three Star Farms Inc	A535	S	0.000	0.368	0.368	M
Hillsborough	770	Franklin Properties Of Hillsborough County LLC	A44S	G	0.083	0.181	0.181	M
Hillsborough	865	Marcus Glenn & Sarah F Williamson	A535	G	0.105	0.133	0.133	M
Hillsborough	880	Sultenfuss Ltd	A415	G	0.070	0.312	0.312	M
Hillsborough	891	Sam Astin III & Buffy S Astin	A535	G	0.125	0.149	0.149	M
Hillsborough	969	Grace Chavez	A535	G	0.004	0.112	0.112	M
Hillsborough	985	Diehl Family LP	A56S	G	2.224	2.328	2.328	M
Hillsborough	995	Julian B. Lane, Jr.	A495	G	0.002	0.290	0.290	M
Hillsborough	1067	M.D. Council and Sons, Inc.	A535	G	0.068	0.264	0.264	M
Hillsborough	1120	SR Ruskin Shell Point LLC	A495	G	0.000	0.116	0.116	M
Hillsborough	1124	Artesian Farms Inc/Dickman Investments LLC/South Shore Corp Park	A56S	G	0.332	1.445	1.445	M
Hillsborough	1130	James Maring	A535	G	0.092	0.107	0.107	M
Hillsborough	1203	Leland F Carlton	A415	G	0.068	0.078	0.078	M
Hillsborough	1217	Scalare Hatchery Inc	L660	G	0.003	0.145	0.145	M
Hillsborough	1276	Ronnie E & Pamela D Young	A535	G	0.078	0.235	0.235	M
Hillsborough	1276	Ronnie E & Pamela D Young	A535	S	0.060	0.235	0.235	M
Hillsborough	1367	Hickory Hills Land Company	A490	G	0.000	0.392	0.392	M

Table A-7. Metered and Estimated Agricultural WUPs, Withdrawals and Permitted Use (mgd), 2011

County	WUP Number	Permittee	Use Code[1]	Source[2]	Annual Average Pumpage[3]	Total Permitted Annual Average Quantity	Permitted Quantity Attributed to AG Use Category[4]	M/E [5]
Hillsborough	1444	Charles G. Grimes, Trustee and Betty J. Grimes, Trustee	A535	G	0.065	0.245	0.235	M
Hillsborough	1444	Charles G. Grimes, Trustee and Betty J. Grimes, Trustee	A535	S	0.000	0.245	0.235	M
Hillsborough	1451	J A Clark III & Linda G Clark	A415	G	0.022	0.067	0.067	M
Hillsborough	1544	Kay D O'Rourke	A415	G	0.000	0.147	0.147	M
Hillsborough	1626	Albert M Quagliani & Amelia Ann Skolnick	A535	G	0.000	0.107	0.107	M
Hillsborough	1626	Albert M Quagliani & Amelia Ann Skolnick	A535	S	0.000	0.107	0.107	M
Hillsborough	1803	Jay Mar Farms Inc	A535	G	0.174	0.471	0.471	M
Hillsborough	1836	Rood Family Limited Partnership	A56S	G	0.909	1.873	1.873	M
Hillsborough	1837	Forest Brooke Management, LLC	A56S	G	0.000	0.391	0.391	M
Hillsborough	1838	Cardanell Farms	A58S	G	0.152	1.449	1.445	M
Hillsborough	1839	Frank Diehl	A410	G	0.045	0.112	0.112	M
Hillsborough	1839	Frank Diehl	A410	S	0.000	0.112	0.112	M
Hillsborough	1840	Berry Bay Farms at Jaymar Inc	A535	G	0.144	0.220	0.220	M
Hillsborough	1840	Berry Bay Farms at Jaymar Inc	A535	S	0.000	0.220	0.220	M
Hillsborough	1869	Edward, Lawrence E.,Deborah J. Swindle,& Circle S Farms, Ltd.	A535	G	0.144	0.181	0.181	M
Hillsborough	1872	Rubin Farms, LLC	A415	G	0.000	0.063	0.063	M
Hillsborough	1877	William A & Amelia R Mixon	A535	G	0.000	0.176	0.176	M
Hillsborough	1877	William A & Amelia R Mixon	A535	S	0.000	0.176	0.176	M
Hillsborough	1956	Conrad H., Sherry, Scott M. and Kay D. Varnum	A535	G	0.000	0.179	0.179	M
Hillsborough	1960	University Of South Florida	A475	G	0.015	2.364	0.027	M
Hillsborough	1960	University Of South Florida	A475	S	0.000	2.364	0.027	M
Hillsborough	1991	City Properties	A415	G	0.000	0.150	0.150	M
Hillsborough	2045	Midway Investment Company, Inc.	A535	G	0.169	0.306	0.305	M
Hillsborough	2045	Midway Investment Company, Inc.	A535	S	0.000	0.306	0.305	M
Hillsborough	2128	BVG Groves Inc	A415	G	0.168	0.101	0.101	M
Hillsborough	2136	C Dennis Carlton Sr & Lee F	A415	G	0.248	0.194	0.194	M
Hillsborough	2189	Epps Nursery Inc	A475	G	0.060	0.126	0.126	M
Hillsborough	2197	Young Farms	A56F	G	0.001	0.353	0.353	M
Hillsborough	2258	Mosaic Fertilizer, LLC	A525	G	0.065	0.414	0.414	M
Hillsborough	2273	Lucille E. Reese Trustee, Rex Reese, and Rand Reese	A415	G	0.087	0.072	0.072	M

Table A-7. Metered and Estimated Agricultural WUPs, Withdrawals and Permitted Use (mgd), 2011

County	WUP Number	Permittee	Use Code[1]	Source[2]	Annual Average Pumpage[3]	Total Permitted Annual Average Quantity	Permitted Quantity Attributed to AG Use Category[4]	M/E [5]
Hillsborough	2314	John L Jr & Judith F McMullen	A480	G	0.025	0.090	0.090	M
Hillsborough	2486	Circle G Farm And Ranch, LLC	A535	G	0.000	0.800	0.800	M
Hillsborough	2486	Circle G Farm And Ranch, LLC	A535	S	0.000	0.800	0.800	M
Hillsborough	2516	Hopewell Business Center LLC	A655	G	0.061	0.236	0.236	M
Hillsborough	2516	Hopewell Business Center LLC	A655	S	0.080	0.236	0.236	M
Hillsborough	2581	Wayne Moss	A535	G	0.213	0.296	0.296	M
Hillsborough	2581	Wayne Moss	A535	S	0.000	0.296	0.296	M
Hillsborough	2619	Lucille E Reese	A415	G	0.070	0.173	0.173	M
Hillsborough	2654	S S Williams Jr	A535	G	0.146	0.320	0.320	M
Hillsborough	2654	S S Williams Jr	A535	S	0.000	0.320	0.320	M
Hillsborough	2670	Donald M & Deborah L Balaban	A535	G	0.034	0.305	0.305	M
Hillsborough	2714	Hillsborough County Public Utilities Department	A415	G	0.000	0.684	0.684	M
Hillsborough	2714	Hillsborough County Public Utilities Department	A415	S	0.000	0.684	0.684	M
Hillsborough	2881	Citrus Enterprises Inc	A415	G	0.096	0.111	0.111	M
Hillsborough	3002	Jack P. & Meribeth J. Sizemore	A415	G	0.092	0.132	0.132	M
Hillsborough	3055	Speedling Inc	A485	G	0.105	0.302	0.291	M
Hillsborough	3057	Ocean Breeze Properties LLC	A56S	G	0.067	0.280	0.280	M
Hillsborough	3060	Lee Te Kim	A480	G	0.018	0.146	0.146	M
Hillsborough	3100	J A Clark III & Linda G Clark	A415	G	0.066	0.085	0.085	M
Hillsborough	3120	James Newsome, Trustee	A535	G	0.074	0.146	0.146	M
Hillsborough	3217	Strawberry Red Ranch LLC	A535	G	0.145	0.304	0.304	M
Hillsborough	3217	Strawberry Red Ranch LLC	A535	S	0.152	0.304	0.304	M
Hillsborough	3251	Glenn & Frances Williamson	A535	G	0.339	0.494	0.494	M
Hillsborough	3251	Glenn & Frances Williamson	A535	S	0.000	0.494	0.494	M
Hillsborough	3417	Ag-Mart Produce Inc	A56S	G	0.675	1.177	1.177	M
Hillsborough	3417	Ag-Mart Produce Inc	A56S	S	0.174	1.177	1.177	M
Hillsborough	3430	Young Farms	A56F	G	0.001	0.146	0.146	M
Hillsborough	3455	Corporation Of The Presiding Bishop	A56S	G	0.208	0.499	0.499	M
Hillsborough	3578	Charles & Jean Fulford	A485	G	0.065	0.208	0.208	M
Hillsborough	3578	Charles & Jean Fulford	A485	S	0.000	0.208	0.208	M
Hillsborough	3712	Sam Astin III & Buffy S Astin	A535	G	0.097	0.136	0.136	M

Table A-7. Metered and Estimated Agricultural WUPs, Withdrawals and Permitted Use (mgd), 2011

County	WUP Number	Permittee	Use Code[1]	Source[2]	Annual Average Pumpage[3]	Total Permitted Annual Average Quantity	Permitted Quantity Attributed to AG Use Category[4]	M/E [5]
Hillsborough	3712	Sam Astin III & Buffy S Astin	A535	S	0.000	0.136	0.136	M
Hillsborough	3716	Goodson Farms Inc	A535	G	0.119	0.130	0.130	M
Hillsborough	3718	Rick Chancey Farms Inc.	A655	G	0.000	0.113	0.113	M
Hillsborough	3718	Rick Chancey Farms Inc.	A655	S	0.000	0.113	0.113	M
Hillsborough	3997	Favorite Farms Inc	A58H	G	0.061	0.172	0.172	M
Hillsborough	3997	Favorite Farms Inc	A58H	S	0.003	0.172	0.172	M
Hillsborough	4004	S Williamson	A535	G	0.000	0.092	0.092	M
Hillsborough	4261	Loop Farms, LLC	A535	G	0.000	0.386	0.386	M
Hillsborough	4261	Loop Farms, LLC	A535	S	0.000	0.386	0.386	M
Hillsborough	4382	Jeff Powell	A51S	G	0.000	0.150	0.150	M
Hillsborough	4536	C Dennis Carlton	A535	G	0.069	0.216	0.216	M
Hillsborough	4622	C.W. Dukes Trust	A535	G	0.000	0.032	0.032	M
Hillsborough	4689	Council Growers Inc	A415	G	0.198	0.212	0.212	M
Hillsborough	4723	Berkshire Investments	A44S	G	0.193	0.390	0.390	M
Hillsborough	4748	William K. Keene And Mary Laverne Lett Keene	A535	G	0.099	0.135	0.135	M
Hillsborough	4821	Sydney Farms Inc	A470	G	0.138	0.417	0.417	M
Hillsborough	4829	Alafia Berry Farms, LLC	A535	G	0.003	0.100	0.100	M
Hillsborough	4870	Richard & Gwendolyn Landrigan	A415	G	0.075	0.145	0.145	M
Hillsborough	4870	Richard & Gwendolyn Landrigan	A415	S	0.000	0.145	0.145	M
Hillsborough	5204	Glenn & Frances Williamson	A535	G	0.120	0.123	0.123	M
Hillsborough	5258	Samuel D & Anne M Williamson	A535	G	0.063	0.134	0.134	M
Hillsborough	5318	Alan Jones	A415	G	0.038	0.094	0.094	M
Hillsborough	5386	Samuel D & Anne M Williamson	A535	G	0.055	0.229	0.229	M
Hillsborough	5386	Samuel D & Anne M Williamson	A535	S	0.000	0.229	0.229	M
Hillsborough	5800	Rand Reese	A415	G	0.117	0.154	0.154	M
Hillsborough	6007	Felton C Walker Jr	A56F	G	0.121	0.354	0.354	M
Hillsborough	6020	Big Tree Nursery	A480	G	0.084	0.243	0.243	M
Hillsborough	6043	Sassy Fruit Company	A415	G	0.012	0.062	0.062	M
Hillsborough	6095	Bruce E White	A535	G	0.012	0.158	0.158	M
Hillsborough	6130	Samuel D & Anne M Williamson	A535	G	0.045	0.095	0.095	M
Hillsborough	6203	Wayne & Gerald Davis & Ml Davis Dba Davis Farms	A56S	G	0.080	0.839	0.839	M

Table A-7. Metered and Estimated Agricultural WUPs, Withdrawals and Permitted Use (mgd), 2011

County	WUP Number	Permittee	Use Code[1]	Source[2]	Annual Average Pumpage[3]	Total Permitted Annual Average Quantity	Permitted Quantity Attributed to AG Use Category[4]	M/E [5]
Hillsborough	6259	Ag-Mart Produce Inc	A56S	G	0.156	0.301	0.301	M
Hillsborough	6313	BBS Farms Inc	A535	S	0.188	0.207	0.207	M
Hillsborough	6337	Favorite Farms Inc	A535	G	0.179	0.249	0.249	M
Hillsborough	6337	Favorite Farms Inc	A535	S	0.000	0.249	0.249	M
Hillsborough	6360	Hardy Huntley	A56S	G	0.000	0.104	0.104	M
Hillsborough	6371	Summerfield Farms Inc/Thomas Miller	A50F	G	0.479	1.332	1.332	M
Hillsborough	6413	Hillsborough Co Real Estate Dept	A415	G	0.000	0.198	0.198	M
Hillsborough	6413	Hillsborough Co Real Estate Dept	A415	S	0.000	0.198	0.198	M
Hillsborough	6420	Linda Lawton- DKL Properties, LLC	A535	G	0.099	0.106	0.101	M
Hillsborough	6420	Linda Lawton- DKL Properties, LLC	A535	S	0.000	0.106	0.101	M
Hillsborough	6443	Robert L & Gloria J Platt	A480	G	0.122	0.187	0.187	M
Hillsborough	6443	Robert L & Gloria J Platt	A480	S	0.000	0.187	0.187	M
Hillsborough	6449	Lowell Kinard	A535	G	0.024	0.082	0.082	M
Hillsborough	6480	Sam III	A535	G	0.078	0.157	0.157	M
Hillsborough	6480	Sam III	A535	S	0.000	0.157	0.157	M
Hillsborough	6523	Loop Farms, LLC, Attn: Jack P. Sizemore Jr.	A415	G	0.091	0.085	0.085	M
Hillsborough	6535	Mosaic Fertlizer LLC	A525	G	0.106	0.274	0.274	M
Hillsborough	6622	Marcus G & Sarah F Williamson	A535	G	0.083	0.158	0.158	M
Hillsborough	6661	Suburban Land Reserve Inc	A465	G	0.120	0.442	0.442	M
Hillsborough	6661	Suburban Land Reserve Inc	A465	S	0.000	0.442	0.442	M
Hillsborough	6678	Allison W Repetto	A655	G	0.233	0.234	0.234	M
Hillsborough	6749	Philip A. and Joyce E. Vinson	A655	G	0.072	0.115	0.115	M
Hillsborough	6851	Robert M & Mary Jane Rogers	A480	G	0.185	0.276	0.276	M
Hillsborough	6892	Andrew Dew Leung & Yeeho Chu	A56S	G	0.024	0.532	0.532	M
Hillsborough	7035	BBS Farms Inc	A535	G	0.120	0.176	0.176	M
Hillsborough	7049	Carl Pippin	A535	G	0.078	0.192	0.192	M
Hillsborough	7058	Gerald Davis, Inc.	A480	G	0.082	0.101	0.101	M
Hillsborough	7059	Charlie Grimes Farms, LLC	A535	G	0.175	0.130	0.130	M
Hillsborough	7059	Charlie Grimes Farms, LLC	A535	S	0.068	0.130	0.130	M
Hillsborough	7082	Robert L and Barbara A Carter, Trustees	A535	G	0.219	0.139	0.139	M
Hillsborough	7082	Robert L and Barbara A Carter, Trustees	A535	S	0.000	0.139	0.139	M

Table A-7. Metered and Estimated Agricultural WUPs, Withdrawals and Permitted Use (mgd), 2011

County	WUP Number	Permittee	Use Code[1]	Source[2]	Annual Average Pumpage[3]	Total Permitted Annual Average Quantity	Permitted Quantity Attributed to AG Use Category[4]	M/E [5]
Hillsborough	7102	Robert E & Helen A Parke	A535	G	0.193	0.200	0.200	M
Hillsborough	7105	Riverview Grove LTD	A415	G	0.244	0.184	0.184	M
Hillsborough	7126	Mosaic Fertilizer LLC	A525	G	0.048	0.263	0.263	M
Hillsborough	7135	Balm Associates, Inc.	A535	G	0.116	0.224	0.224	M
Hillsborough	7190	Dennis & Linda L Spivey & William J Rushing Life Estate	A535	G	0.009	0.171	0.171	M
Hillsborough	7239	Riverview Flower Farm Partnership	A480	G	0.040	0.140	0.140	M
Hillsborough	7239	Riverview Flower Farm Partnership	A480	S	0.000	0.140	0.140	M
Hillsborough	7260	Apollo Beach Investments, LP	A56S	G	0.000	0.243	0.243	M
Hillsborough	7286	Keith C. Simmons, Trustee	A535	G	0.000	0.095	0.095	M
Hillsborough	7405	John, Robert and Katherine St. Martin	A535	G	0.000	0.037	0.037	M
Hillsborough	7405	John, Robert and Katherine St. Martin	A535	S	0.000	0.037	0.037	M
Hillsborough	7451	Josiah W Willis, Linda Willis, Josiah E Willis & Margaret Willis	A56F	G	0.254	0.621	0.621	M
Hillsborough	7466	W. A. and Lillie M. Greene	A535	G	0.001	0.034	0.034	M
Hillsborough	7512	Paul Elliott	A480	G	0.000	0.130	0.130	M
Hillsborough	7512	Paul Elliott	A480	S	0.000	0.130	0.130	M
Hillsborough	7513	Best Deal Blueberries LLC	A410	G	0.000	0.076	0.076	M
Hillsborough	7586	Hwy 92 Real Estate Investments LLC	A480	G	0.022	0.150	0.150	M
Hillsborough	7591	Corporation Of The Presiding Bishop	A56S	G	0.467	1.037	1.037	M
Hillsborough	7607	Jaymar Farms Inc	A535	G	0.524	0.444	0.444	M
Hillsborough	7607	Jaymar Farms Inc	A535	S	0.251	0.444	0.444	M
Hillsborough	7622	Clark Farms Inc.	A415	G	0.039	0.092	0.092	M
Hillsborough	7640	Robert H. & Peggy E. Parke	A535	G	0.179	0.277	0.277	M
Hillsborough	7640	Robert H. & Peggy E. Parke	A535	S	0.000	0.277	0.277	M
Hillsborough	7681	Frank Diehl	A56S	G	0.230	0.397	0.397	M
Hillsborough	7696	Glenn And Sarah Williamson	A44S	G	0.097	0.129	0.129	M
Hillsborough	7697	Westlake Village LLC	A415	G	0.000	0.076	0.076	M
Hillsborough	7766	BBS Farms, Inc.	A56S	G	0.192	0.294	0.294	M
Hillsborough	7770	Transcend Development Corp.	A535	G	0.000	0.222	0.222	M
Hillsborough	7770	Transcend Development Corp.	A535	S	0.000	0.222	0.222	M
Hillsborough	7895	Tami McKnight Trustee GDK Land Trust	A480	G	0.269	0.386	0.386	M

Table A-7. Metered and Estimated Agricultural WUPs, Withdrawals and Permitted Use (mgd), 2011

County	WUP Number	Permittee	Use Code[1]	Source[2]	Annual Average Pumpage[3]	Total Permitted Annual Average Quantity	Permitted Quantity Attributed to AG Use Category[4]	M/E [5]
Hillsborough	8016	Dooley Groves	A415	G	0.017	0.126	0.126	M
Hillsborough	8036	C. Dennis Carlton, Sr M Carlton III	A470	G	0.271	0.440	0.440	M
Hillsborough	8048	Roy Davis	A485	G	0.171	0.282	0.282	M
Hillsborough	8048	Roy Davis	A485	S	0.000	0.282	0.282	M
Hillsborough	8173	Sam Astin III & Sam Astin Jr & Betty Astin Trustees	A535	G	0.000	0.190	0.190	M
Hillsborough	8173	Sam Astin III & Sam Astin Jr & Betty Astin Trustees	A535	S	0.124	0.190	0.190	M
Hillsborough	8176	Albritton & Sons Ltd	A415	G	0.196	0.158	0.158	M
Hillsborough	8202	Sam Astin III & Buffy S Astin	A535	G	0.013	0.144	0.144	M
Hillsborough	8202	Sam Astin III & Buffy S Astin	A535	S	0.000	0.144	0.144	M
Hillsborough	8342	Loop Farms, LLC	A470	G	0.340	0.489	0.489	M
Hillsborough	8342	Loop Farms, LLC	A470	S	0.000	0.489	0.489	M
Hillsborough	8410	Russell Weiss and Kirk Weiss	A487	G	0.169	0.156	0.156	M
Hillsborough	8416	Plant City Investments	A535	G	0.032	0.179	0.179	M
Hillsborough	8416	Plant City Investments	A535	S	0.000	0.179	0.179	M
Hillsborough	8445	Douglas Holmbert	A535	G	0.402	0.499	0.499	M
Hillsborough	8450	Farmland Reserve Inc.	A56F	G	0.759	1.061	1.061	M
Hillsborough	8687	William K & Mary L Keene, Trustee	A535	G	0.002	0.101	0.101	M
Hillsborough	8687	William K & Mary L Keene, Trustee	A535	S	0.000	0.101	0.101	M
Hillsborough	8729	Allison W Repetto	A495	G	0.000	0.106	0.106	M
Hillsborough	8748	G & D Farms Inc	A535	G	0.159	0.245	0.245	M
Hillsborough	8793	Joseph Jr & Anita Diaz & Damon C	L660	G	0.354	0.481	0.481	M
Hillsborough	8810	Roger Wright	A525	G	0.000	0.317	0.317	M
Hillsborough	8873	Sam Jr & Betty Astin	A535	G	0.106	0.179	0.176	M
Hillsborough	8873	Sam Jr & Betty Astin	A535	S	0.000	0.179	0.176	M
Hillsborough	9024	David P & Carole J Council	A56S	G	0.060	0.112	0.112	M
Hillsborough	9194	R. P. Co., Inc	L660	G	0.427	0.685	0.685	M
Hillsborough	9224	Charles G & Betty Grimes	A535	G	0.163	0.447	0.447	M
Hillsborough	9368	Westlake Village LLC	A56S	G	0.000	0.341	0.341	M
Hillsborough	9387	NNP Southbend II LLC	A485	G	0.002	1.033	1.033	M
Hillsborough	9418	Fancy Farms Inc	A535	G	0.164	0.185	0.184	M
Hillsborough	9489	Holmberg Farms Inc.	A525	G	0.327	1.780	1.780	M

Table A-7. Metered and Estimated Agricultural WUPs, Withdrawals and Permitted Use (mgd), 2011

County	WUP Number	Permittee	Use Code[1]	Source[2]	Annual Average Pumpage[3]	Total Permitted Annual Average Quantity	Permitted Quantity Attributed to AG Use Category[4]	M/E [5]
Hillsborough	9489	Holmberg Farms Inc.	A525	S	0.407	1.780	1.780	M
Hillsborough	9585	Ocean Breeze Properties LLC	A525	G	0.158	0.435	0.435	M
Hillsborough	9585	Ocean Breeze Properties LLC	A525	S	0.000	0.435	0.435	M
Hillsborough	9611	Carlos S. Ramirez, Trustee	A535	G	0.147	0.186	0.186	M
Hillsborough	9612	Loop Farms, LLC	A495	G	0.000	0.261	0.261	M
Hillsborough	9633	G & D Farms, Inc.	A535	G	0.247	0.200	0.200	M
Hillsborough	9633	G & D Farms, Inc.	A535	S	0.000	0.200	0.200	M
Hillsborough	9674	Charlie Grimes Farms, LLC	A535	G	0.042	0.119	0.119	M
Hillsborough	9915	S & J Farms Inc Attn Pete Beaty	A415	G	0.416	0.293	0.293	M
Hillsborough	9980	Ronnie and Betty Hall	A535	G	0.000	0.029	0.029	M
Hillsborough	10007	Steve McDonald	A470	G	0.004	0.310	0.310	M
Hillsborough	10007	Steve McDonald	A470	S	0.009	0.310	0.310	M
Hillsborough	10021	Eljay Properties, LLP	L661	G	0.303	0.450	0.450	M
Hillsborough	10140	Waste Services of Florida Inc	A470	G	0.007	0.159	0.142	M
Hillsborough	10140	Waste Services of Florida Inc	A470	S	0.000	0.159	0.142	M
Hillsborough	10345	S & H Mathis, LLC	A535	G	0.000	0.097	0.097	M
Hillsborough	10356	Sumner Cattle Company, LLC	L600	G	0.001	0.122	0.122	M
Hillsborough	10461	Wayne G. Moss	A535	G	0.038	0.117	0.117	M
Hillsborough	10461	Wayne G. Moss	A535	S	0.000	0.117	0.117	M
Hillsborough	10466	Sun City Tree Farms, A Florida General Partnership	A480	G	0.101	0.281	0.281	M
Hillsborough	10654	Ellel Ministries USA Inc	A535	G	0.000	0.235	0.233	M
Hillsborough	10654	Ellel Ministries USA Inc	A535	S	0.000	0.235	0.233	M
Hillsborough	10688	Ronald L. McClendon	A535	G	0.100	0.235	0.235	M
Hillsborough	10688	Ronald L. McClendon	A535	S	0.000	0.235	0.235	M
Hillsborough	10755	Aman Enterprises LLC	A535	G	0.062	0.201	0.201	M
Hillsborough	10755	Aman Enterprises LLC	A535	S	0.002	0.201	0.201	M
Hillsborough	10824	Donald O & Mary Ann Lloyd	A535	G	0.053	0.203	0.203	M
Hillsborough	10824	Donald O & Mary Ann Lloyd	A535	S	0.000	0.203	0.203	M
Hillsborough	10914	Allison W Repetto	A535	G	0.014	0.148	0.148	M
Hillsborough	10999	Hopewell Land Partners Limited	A415	G	0.034	0.147	0.147	M
Hillsborough	10999	Hopewell Land Partners Limited	A415	S	0.066	0.147	0.147	M

Table A-7. Metered and Estimated Agricultural WUPs, Withdrawals and Permitted Use (mgd), 2011

County	WUP Number	Permittee	Use Code[1]	Source[2]	Annual Average Pumpage[3]	Total Permitted Annual Average Quantity	Permitted Quantity Attributed to AG Use Category[4]	M/E [5]
Hillsborough	11164	Clifford Gude, Jr	A535	G	0.096	0.134	0.134	M
Hillsborough	11181	Batista & Evelyn Madonia	A56S	G	0.388	1.591	1.590	M
Hillsborough	11181	Batista & Evelyn Madonia	A56S	S	0.000	1.591	1.590	M
Hillsborough	11457	Futch Properties Inc	A535	G	0.098	0.249	0.249	M
Hillsborough	11457	Futch Properties Inc	A535	S	0.000	0.249	0.249	M
Hillsborough	11491	Hardy Huntley	A535	G	0.001	0.122	0.122	M
Hillsborough	11661	C Carlton	A415	G	0.081	0.162	0.162	M
Hillsborough	11726	Winfred M & Edna Sue Harrell	A480	G	0.174	0.206	0.206	M
Hillsborough	11726	Winfred M & Edna Sue Harrell	A480	S	0.000	0.206	0.206	M
Hillsborough	11810	Everett F & Sharon Prevatt Ttee	A535	G	0.189	0.219	0.219	M
Hillsborough	11810	Everett F & Sharon Prevatt Ttee	A535	S	0.000	0.219	0.219	M
Hillsborough	11916	Janet L Goodson	A44S	G	0.182	0.300	0.300	M
Hillsborough	12287	Neville C Sr & Raynell S Davis Rev Living Tst	A535	G	0.044	0.139	0.139	M
Hillsborough	12315	Robert H Parke & Peggy E Parke	A535	S	0.008	0.127	0.127	M
Hillsborough	12329	Dover Real Estate Investments LLC	A480	G	0.082	0.118	0.118	M
Hillsborough	12350	John G And James Austin Maring	A535	G	0.115	0.147	0.147	M
Hillsborough	12361	Dimare Ruskin LLC., Attn: Ronald Folwell	A56S	G	0.315	0.604	0.604	M
Hillsborough	12452	Goodson Farms Inc & Summerfield Farms Inc	A44S	G	0.438	0.792	0.792	M
Hillsborough	12456	Agregy Renewables, LLC	L660	G	0.002	0.171	0.171	M
Hillsborough	12514	Dan S & Joani J Tillett	A56S	G	0.310	0.473	0.393	M
Hillsborough	12514	Dan S & Joani J Tillett	A56S	S	0.000	0.473	0.393	M
Hillsborough	12523	University Of Florida IFAS Fac & Planning Operations	A520	G	0.091	0.345	0.345	M
Hillsborough	12572	Mosaic Phosphates Co	A56S	G	0.808	1.344	1.344	M
Hillsborough	12639	WHS Land LLC	A480	G	0.091	0.306	0.306	M
Hillsborough	12639	WHS Land LLC	A480	S	0.000	0.306	0.306	M
Hillsborough	12836	Tampa Groves LLC	A415	G	0.000	0.247	0.155	M
Hillsborough	12836	Tampa Groves LLC	A415	S	0.000	0.247	0.155	M
Hillsborough	12859	Carlos S. Ramirez, Trustee	A535	G	0.000	0.028	0.028	M
Hillsborough	13087	Bruce A & Marie C Rumph	A480	G	0.004	0.120	0.120	M
Hillsborough	20061	Tampa Electric Co	A535	S	0.009	0.007	0.007	M
Hillsborough	71	Charles Gordon Grimes Sr	A56S	G	0.049	0.085	0.07	E

Table A-7. Metered and Estimated Agricultural WUPs, Withdrawals and Permitted Use (mgd), 2011

County	WUP Number	Permittee	Use Code[1]	Source[2]	Annual Average Pumpage[3]	Total Permitted Annual Average Quantity	Permitted Quantity Attributed to AG Use Category[4]	M/E [5]
Hillsborough	75	Glenn Williamson	A535	G	0.023	0.063	0.063	E
Hillsborough	85	J.C.Strickland Kocsis	A415	G	0.02	0.033	0.033	E
Hillsborough	86	Ferris S & Peggy Waller	A415	G	0.058	0.097	0.097	E
Hillsborough	88	Skewlee Road Nursery Inc	A485	G	0.014	0.045	0.045	E
Hillsborough	91	Spencer John Buzbee Jr	L661	G	0.024	0.039	0.039	E
Hillsborough	104	Lloyd & Linda D Ohara	A480	G	0.012	0.02	0.02	E
Hillsborough	106	Estate Of Carl F. Cowgill, Jr.	A480	G	0.014	0.022	0.022	E
Hillsborough	119	Alvin & Crea & Clinton Beauchamp & Betty Jean Felty	A535	G	0.005	0.04	0.04	E
Hillsborough	119	Alvin & Crea & Clinton Beauchamp & Betty Jean Felty	A535	S	0.01	0.04	0.04	E
Hillsborough	138	Brannan Living Trust	A415	G	0.051	0.072	0.071	E
Hillsborough	147	Lucille Harwell	A535	G	0.017	0.037	0.037	E
Hillsborough	147	Lucille Harwell	A535	S	0	0.037	0.037	E
Hillsborough	161	South Hills Grove, LLC	A415	G	0.053	0.074	0.074	E
Hillsborough	179	E W Simmons Jr Carol Simmons & E W Simmons III	A535	G	0.037	0.06	0.06	E
Hillsborough	181	Helen Geraldine Mitchell	A535	G	0.03	0.049	0.049	E
Hillsborough	192	Plant City Presbyterian Church, Inc.	A415	G	0.01	0.02	0.017	E
Hillsborough	200	N R Keene Groves Inc	A415	G	0.04	0.055	0.055	E
Hillsborough	202	N R Keene Groves Inc	A415	G	0.047	0.077	0.077	E
Hillsborough	243	Echo Lake Grove Corporation	A415	G	0.047	0.065	0.065	E
Hillsborough	277	Gary R & Terri L Parke	A56S	G	0.051	0.08	0.08	E
Hillsborough	278	Jaymar Produce Inc A Florida Corp	A415	G	0.039	0.064	0.064	E
Hillsborough	281	William L Allen Trust	A415	G	0.013	0.021	0.021	E
Hillsborough	287	John Holland	A415	G	0.005	0.008	0.008	E
Hillsborough	289	Grantham Epps Revocable Trust Ua & Betty J Epps	A480	G	0.013	0.041	0.041	E
Hillsborough	362	James Redman	A415	G	0.008	0.013	0.013	E
Hillsborough	366	Wilbur A. Smith And Nelda B. Smith, Trustees	A535	G	0.045	0.073	0.073	E
Hillsborough	381	Charles G-Betty J-And Deborah Grimes	A535	G	0.059	0.107	0.107	E
Hillsborough	391	Brent Register	A415	G	0.016	0.026	0.026	E
Hillsborough	411	Hillsborough County BOCC, Attn:Kurt Gremley	A495	G	0.187	0.305	0.305	E
Hillsborough	412	Kay D O'Rourke	L610	G	0.001	0.001	0.001	E
Hillsborough	417	Benson O & Debbie Dukes	A535	G	0.023	0.037	0.037	E

Table A-7. Metered and Estimated Agricultural WUPs, Withdrawals and Permitted Use (mgd), 2011

County	WUP Number	Permittee	Use Code[1]	Source[2]	Annual Average Pumpage[3]	Total Permitted Annual Average Quantity	Permitted Quantity Attributed to AG Use Category[4]	M/E [5]
Hillsborough	433	Andrew P Gutierrez Trust	A415	G	0.006	0.009	0.009	E
Hillsborough	449	Florence Wilson Trust Agreement C/O Beverly Echardt	A415	G	0.027	0.045	0.045	E
Hillsborough	453	Thomas R. Townsend (Valley Fisheries)	L660	G	0.044	0.072	0.072	E
Hillsborough	462	Virginia Halbrook Little	A495	G	0.003	0.006	0.006	E
Hillsborough	477	David L Bryner	A485	G	0.012	0.019	0.019	E
Hillsborough	486	Winifred & Sue Harrell Investments LLLP	A480	G	0.019	0.031	0.031	E
Hillsborough	487	Douglas Holmberg	A51S	G	0.043	0.062	0.062	E
Hillsborough	495	Bonnie F Wetherington Trustee	A535	G	0.069	0.095	0.095	E
Hillsborough	495	Bonnie F Wetherington Trustee	A535	S	0	0.095	0.095	E
Hillsborough	496	School Board of Hillsborough County	A415	G	0.008	0.013	0.013	E
Hillsborough	498	Joseph Di Gerlando	A415	G	0.05	0.069	0.069	E
Hillsborough	500	D. Dianne Bryant, Trustee Herman Prosch Revocable Trust	A535	G	0.011	0.035	0.035	E
Hillsborough	505	Allens Acres Inc	A415	G	0.006	0.009	0.009	E
Hillsborough	521	Esfandiar and Marian ShafII	A415	G	0.009	0.015	0.015	E
Hillsborough	522	Joyce T Wetherington	A415	G	0.018	0.029	0.029	E
Hillsborough	523	Joyce T Wetherington	A415	G	0.017	0.028	0.028	E
Hillsborough	524	Howell Alafia Groves Inc	A415	G	0.013	0.021	0.021	E
Hillsborough	530	Walter C. Pratt & Rosemarie Howell	A415	G	0.038	0.052	0.052	E
Hillsborough	534	Farkas Groves, Inc.	A415	G	0.02	0.033	0.033	E
Hillsborough	535	Farkas Groves, Inc.	A415	G	0.022	0.037	0.037	E
Hillsborough	536	Farkas Groves, Inc.	A415	G	0.023	0.038	0.038	E
Hillsborough	553	Dora N And William P Stokes	A535	G	0.018	0.03	0.03	E
Hillsborough	563	Howard Groff Tropical Fish Farm Inc	L660	G	0.013	0.021	0.021	E
Hillsborough	565	Medley Groves Inc	A415	G	0.029	0.047	0.047	E
Hillsborough	566	Medley Groves Inc	A415	G	0.012	0.02	0.02	E
Hillsborough	569	Southwest Fla Water Mgt District	L660	G	0.01	0.031	0.031	E
Hillsborough	571	Sam Astin, III	A535	G	0	0.019	0.019	E
Hillsborough	571	Sam Astin, III	A535	S	0.006	0.019	0.019	E
Hillsborough	583	Troy Puleo	L600	G	0	0.001	0.001	E
Hillsborough	605	Virginia A, Edward & Kim Zagar And Tampa Electric Co	A415	G	0.019	0.031	0.031	E

Table A-7. Metered and Estimated Agricultural WUPs, Withdrawals and Permitted Use (mgd), 2011

County	WUP Number	Permittee	Use Code[1]	Source[2]	Annual Average Pumpage[3]	Total Permitted Annual Average Quantity	Permitted Quantity Attributed to AG Use Category[4]	M/E [5]
Hillsborough	630	David R & Sheryl C Hummel	A415	G	0.019	0.031	0.031	E
Hillsborough	650	Gladys Brown Stanaland	A415	G	0.003	0.005	0.005	E
Hillsborough	654	Council Bay Farms LTD	A56S	G	0.165	0.299	0.299	E
Hillsborough	657	Property Reserve, Inc.	A490	G	0.02	0.033	0.033	E
Hillsborough	704	Christopher W. & Jacqueline M. Sizemore	A415	G	0	0.026	0.026	E
Hillsborough	711	William Colby	A415	G	0.009	0.015	0.015	E
Hillsborough	760	Wilbur Brantley	A415	G	0.048	0.066	0.066	E
Hillsborough	786	William R McClelland	A535	G	0.016	0.035	0.035	E
Hillsborough	786	William R McClelland	A535	S	0.006	0.035	0.035	E
Hillsborough	788	Hinton Enterprises Of Sydney Inc	A535	G	0.015	0.076	0.076	E
Hillsborough	788	Hinton Enterprises Of Sydney Inc	A535	S	0.031	0.076	0.076	E
Hillsborough	836	Mella J Lewis Life Estate	A535	G	0.041	0.071	0.071	E
Hillsborough	836	Mella J Lewis Life Estate	A535	S	0.009	0.071	0.071	E
Hillsborough	837	James, Myrtle, Joe, Jay, Carol, Juanita, Robert & Jenna McCormick	L650	G	0.011	0.018	0.018	E
Hillsborough	840	Corrie L Lariscy	A535	G	0.018	0.03	0.03	E
Hillsborough	842	Maury & Carolyn Linkous	A415	G	0.022	0.036	0.036	E
Hillsborough	857	Florida Strawberry Research & Education Foundation Inc	A535	G	0.026	0.042	0.042	E
Hillsborough	870	Blanche Shore Oswald Trustee et al	A50F	G	0.018	0.03	0.03	E
Hillsborough	873	Steve, Albert & Martha Lindsey And Betty Howard	A535	G	0.027	0.086	0.086	E
Hillsborough	873	Steve, Albert & Martha Lindsey And Betty Howard	A535	S	0.001	0.086	0.086	E
Hillsborough	877	Meralex Farm Inc	A415	G	0.008	0.087	0.017	E
Hillsborough	887	Henry Towery	A415	G	0.003	0.005	0.005	E
Hillsborough	906	E.S. Terry	A535	G	0.026	0.042	0.042	E
Hillsborough	908	Irene St. Martin, John F. St. Martin	A655	G	0.039	0.064	0.064	E
Hillsborough	927	Gregory C Prevatt	L660	G	0.023	0.038	0.038	E
Hillsborough	953	Sandra R. Cameron	A415	G	0.059	0.082	0.082	E
Hillsborough	979	D & L Land Partners Inc	A415	G	0.017	0.027	0.027	E
Hillsborough	980	Cardanell Farm	L610	G	0	0	0	E
Hillsborough	988	Mosaic Fertilizer, LLC	A415	G	0.019	0.031	0.031	E

Table A-7. Metered and Estimated Agricultural WUPs, Withdrawals and Permitted Use (mgd), 2011

County	WUP Number	Permittee	Use Code[1]	Source[2]	Annual Average Pumpage[3]	Total Permitted Annual Average Quantity	Permitted Quantity Attributed to AG Use Category[4]	M/E [5]
Hillsborough	989	Esfandiar ShafII	A415	G	0.038	0.052	0.052	E
Hillsborough	992	Be Viet Le & Hoang Thi-Phan Le	A58H	G	0.015	0.025	0.025	E
Hillsborough	993	Mosaic Fertilizer LLC	A415	G	0	0.029	0.029	E
Hillsborough	1035	Plant City Community Development Corp	L660	G	0.039	0.055	0.055	E
Hillsborough	1057	Dot Walden Farms, Inc.	A415	G	0.05	0.081	0.081	E
Hillsborough	1063	Joan L Sultenfuss Ltd	A415	G	0.046	0.063	0.063	E
Hillsborough	1064	Burnett-Sultenfuss & Cutolo	A415	G	0.029	0.047	0.047	E
Hillsborough	1084	Hall Family Holdings Ltd	A415	G	0.016	0.027	0.027	E
Hillsborough	1121	Artesian Farms, Inc.	A56S	G	0	0.036	0.036	E
Hillsborough	1137	Richard A. & Peggy F. Hall	A415	G	0.007	0.012	0.012	E
Hillsborough	1142	George Jr & Lisa Farkas	A415	G	0.02	0.033	0.033	E
Hillsborough	1145	IMC-Agrico Company/Mosaic Phosphates Company	A415	G	0.016	0.026	0.026	E
Hillsborough	1162	Mac A & Eugene S Greco & Eleanor	A415	G	0.028	0.046	0.046	E
Hillsborough	1188	Cheung Wing Chan And Feng Ci Zhen	A58S	G	0.005	0.008	0.008	E
Hillsborough	1223	N R Keene Groves Inc	A415	G	0.024	0.04	0.04	E
Hillsborough	1306	D & L Land Partners Inc	A415	G	0.013	0.021	0.021	E
Hillsborough	1333	Edward W. Netscher	A415	S	0	0.067	0.067	E
Hillsborough	1417	Joe C & Evelyn K Fouts	A415	G	0.018	0.03	0.03	E
Hillsborough	1432	Three Star Farms Inc	A535	G	0.018	0.074	0.074	E
Hillsborough	1432	Three Star Farms Inc	A535	S	0	0.074	0.074	E
Hillsborough	1440	Artesian Farms Inc	A485	G	0.023	0.037	0.037	E
Hillsborough	1441	Dale E & Patricia A Maggard & Kelly E Walker	A415	G	0.014	0.023	0.023	E
Hillsborough	1445	Lamar Varn	A490	G	0.013	0.078	0.078	E
Hillsborough	1446	Hite & Sacchi Partnership	A415	G	0.013	0.021	0.021	E
Hillsborough	1447	James L & Inez & Palmer Simmons	A415	G	0.048	0.066	0.066	E
Hillsborough	1464	Farkas Citrus Nursery Inc	A485	G	0.026	0.043	0.043	E
Hillsborough	1465	Farkas Citrus Nursery Inc	A415	G	0.02	0.033	0.033	E
Hillsborough	1489	A.E. and Leola Chancey	A535	G	0.015	0.024	0.024	E
Hillsborough	1493	Tampa Electric Co	L610	G	0.002	0.003	0.003	E
Hillsborough	1504	Freda Dukes Schofield As Trustee	A535	G	0.05	0.07	0.07	E
Hillsborough	1549	Joseph Larue Richter	A415	G	0.019	0.031	0.031	E

Table A-7. Metered and Estimated Agricultural WUPs, Withdrawals and Permitted Use (mgd), 2011

County	WUP Number	Permittee	Use Code[1]	Source[2]	Annual Average Pumpage[3]	Total Permitted Annual Average Quantity	Permitted Quantity Attributed to AG Use Category[4]	M/E [5]
Hillsborough	1557	Lee S. Cornelius And Eleanor T.	A58S	G	0.007	0.011	0.011	E
Hillsborough	1575	Albert M Quagliani, Amelia & Richard Skolnik	A535	G	0.02	0.058	0.058	E
Hillsborough	1575	Albert M Quagliani, Amelia & Richard Skolnik	A535	S	0	0.058	0.058	E
Hillsborough	1577	Christopher P. Smith	A535	G	0.02	0.094	0.094	E
Hillsborough	1577	Christopher P. Smith	A535	S	0.038	0.094	0.094	E
Hillsborough	1628	Ray K Drawdy Trustee C/O Joel Drawdy	A655	G	0.026	0.077	0.077	E
Hillsborough	1628	Ray K Drawdy Trustee C/O Joel Drawdy	A655	S	0.02	0.077	0.077	E
Hillsborough	1629	Ruis L & Linda J Drawdy	A56S	G	0.031	0.051	0.051	E
Hillsborough	1639	The Ryland Group Inc	A415	G	0.023	0.054	0.054	E
Hillsborough	1646	Harold M Collins	A415	G	0.045	0.073	0.073	E
Hillsborough	1650	Charles G. Grimes, Trustee and Betty J. Grimes, Trustee	A535	G	0.056	0.091	0.091	E
Hillsborough	1780	Hillsborough County BOCC	A56S	G	0.109	0.559	0.559	E
Hillsborough	1782	Spencer Farms, Inc./Attn: Tonya Hills	A56S	G	0.201	0.364	0.364	E
Hillsborough	1848	Steve & Sharon B Linton & Church Lake POA	A415	G	0.003	0.076	0.006	E
Hillsborough	1854	V V Vogel & Sons Farms Vance, George & John Vogel	A56S	G	0.027	0.194	0.194	E
Hillsborough	1855	V V Vogel & Sons Farms Vance, George & John Vogel	A56S	G	0.035	0.127	0.127	E
Hillsborough	1859	Ledford Tropical Fish, Inc.	L660	G	0.035	0.06	0.06	E
Hillsborough	1859	Ledford Tropical Fish, Inc.	L660	S	0.001	0.06	0.06	E
Hillsborough	1860	Warren R & Alice P Savidge	L660	G	0.022	0.035	0.035	E
Hillsborough	1871	James L. Butts	A415	G	0.007	0.011	0.011	E
Hillsborough	1873	Arthur Rawlins And Dorothy Rawlins	L661	G	0.06	0.098	0.098	E
Hillsborough	1885	Winfred M & Edna Sue Harrell	A475	G	0.062	0.086	0.086	E
Hillsborough	1903	RaLPh T & Helen M Russell	A415	G	0.015	0.025	0.025	E
Hillsborough	1970	Keith E And Antoinette Bush	A415	G	0.007	0.012	0.012	E
Hillsborough	1981	Amazon Tropical Fish Farm	L660	G	0.014	0.022	0.022	E
Hillsborough	1986	Vee & Vee Investment Company	A415	G	0.056	0.077	0.077	E
Hillsborough	1988	Willaford Groves LLC	A415	G	0.026	0.043	0.043	E
Hillsborough	1995	Dan Goodson	A535	G	0.056	0.08	0.08	E
Hillsborough	2027	J Pasco Sweat	A415	G	0.033	0.085	0.085	E
Hillsborough	2110	Jack P & Meribeth J Sizemore	A415	G	0.024	0.039	0.039	E
Hillsborough	2133	The Ah & Patricia Varnum Limited Partnership	A415	G	0.044	0.061	0.061	E

Table A-7. Metered and Estimated Agricultural WUPs, Withdrawals and Permitted Use (mgd), 2011

County	WUP Number	Permittee	Use Code[1]	Source[2]	Annual Average Pumpage[3]	Total Permitted Annual Average Quantity	Permitted Quantity Attributed to AG Use Category[4]	M/E [5]
Hillsborough	2155	Martin Bearss, Louise Bearss, Ma	A415	G	0.027	0.044	0.044	E
Hillsborough	2192	Bayside Aquatics Inc	L660	G	0.058	0.086	0.086	E
Hillsborough	2205	Mathis Land Group, LLC/Attn.: Steven C & Joyne D Mathis	A415	G	0.008	0.013	0.013	E
Hillsborough	2206	Double E Corporation & A.R. Ellis, Jr.	A415	G	0.045	0.073	0.073	E
Hillsborough	2291	Billy & Mattie Louise Williams	A535	G	0.021	0.034	0.034	E
Hillsborough	2292	Billy & Mattie Louise Williams	A535	G	0.063	0.087	0.087	E
Hillsborough	2293	Billy Williams	A535	G	0.041	0.057	0.057	E
Hillsborough	2298	Claude A. Miranda	A415	G	0.006	0.009	0.009	E
Hillsborough	2301	Cee Bee Groves Bill Bushenal	A415	G	0.02	0.034	0.034	E
Hillsborough	2304	Gladys Vinson	A415	G	0.008	0.013	0.013	E
Hillsborough	2308	Emma Hatcher C/O Shelley Hatcher	A475	G	0.024	0.039	0.039	E
Hillsborough	2311	Crum Properties III LLC	A415	G	0.021	0.034	0.034	E
Hillsborough	2321	Griffin Investment Properties, Ltd., Attn: Mr. James Griffin	A535	G	0.105	0.149	0.149	E
Hillsborough	2322	Griffin Investment Properties, Ltd., Attn: Mr. James Griffin	A495	G	0.007	0.011	0.011	E
Hillsborough	2335	Cone & Graham Inc	A490	G	0.047	0.077	0.077	E
Hillsborough	2377	Joan J Crow Inc	A415	G	0.045	0.063	0.063	E
Hillsborough	2391	Bailey Family Foundation of Tampa Inc./Attn: Ron Bailey	A415	G	0.012	0.02	0.02	E
Hillsborough	2395	George Klinchandy & Chittllapplly Antony	A535	G	0.035	0.058	0.058	E
Hillsborough	2396	Garry Rowell	A490	G	0.018	0.03	0.03	E
Hillsborough	2399	William G Gordon	A480	G	0.004	0.007	0.007	E
Hillsborough	2453	Roy C Sink Sr & Jo Wo Sink	A495	G	0.013	0.021	0.021	E
Hillsborough	2490	Score Properties LLC & Kelly Properties LLC	A415	G	0.028	0.045	0.045	E
Hillsborough	2512	Samuel A. Fuller	A490	G	0.003	0.005	0.005	E
Hillsborough	2526	Riverview Tropicals Inc	L660	G	0.031	0.051	0.051	E
Hillsborough	2532	Timothy R. Porter, Lori Porter, Daniel Deluca and Karen Deluca	A415	G	0.004	0.007	0.007	E
Hillsborough	2541	Marlene Mathews Trustee	A415	G	0.018	0.029	0.029	E

Table A-7. Metered and Estimated Agricultural WUPs, Withdrawals and Permitted Use (mgd), 2011

County	WUP Number	Permittee	Use Code[1]	Source[2]	Annual Average Pumpage[3]	Total Permitted Annual Average Quantity	Permitted Quantity Attributed to AG Use Category[4]	M/E [5]
Hillsborough	2542	R & E Property I LLC	A480	G	0.005	0.008	0.008	E
Hillsborough	2557	Ab, Sf & Sl Thayer-Life Estate	A415	G	0.027	0.043	0.043	E
Hillsborough	2558	Carol D Graham, Dennis W Boone, B Fae Knight And Et Al	A415	G	0.004	0.007	0.007	E
Hillsborough	2563	Paul & Reba Bennett	A535	G	0.019	0.032	0.032	E
Hillsborough	2564	Citrus Meadows, LLC	A415	G	0.015	0.048	0.048	E
Hillsborough	2565	Joann H Crist	L600	G	0	0	0	E
Hillsborough	2566	M.K. Hakeem	A525	G	0.056	0.078	0.078	E
Hillsborough	2568	James Frederick Allen	A415	G	0.011	0.018	0.018	E
Hillsborough	2574	Anderson Family Revocable Trust Agnes M Anderson Trustee	L600	G	0	0	0	E
Hillsborough	2576	Charles D & Bobbie Ann Parrish	A485	G	0.04	0.056	0.056	E
Hillsborough	2682	Ronald Wetherington	L660	G	0.005	0.008	0.008	E
Hillsborough	2687	Grover C Melba L Marty C & Joyce M Sewell	A535	G	0.04	0.056	0.056	E
Hillsborough	2719	Larry W. Ennis	A56S	G	0.014	0.045	0.045	E
Hillsborough	2719	Larry W. Ennis	A56S	S	0	0.045	0.045	E
Hillsborough	2733	Nell C Burton	A415	G	0.024	0.039	0.039	E
Hillsborough	2739	Hinton Enterprises Of Sydney Inc	A535	G	0.066	0.092	0.092	E
Hillsborough	2749	Carolyn M Wilson Carolyn M Revocable Trust	A415	G	0.072	0.099	0.099	E
Hillsborough	2754	Nell T. Milam	A415	G	0.007	0.012	0.012	E
Hillsborough	2761	Pedro E. Machado	A485	G	0.011	0.018	0.018	E
Hillsborough	2768	Marshal L. Chancy	A52S	G	0.044	0.072	0.072	E
Hillsborough	2775	Warren E Hand	A480	G	0.015	0.051	0.051	E
Hillsborough	2827	Johny & Billy Givens	L660	G	0.045	0.063	0.063	E
Hillsborough	2828	Apollo Tropicals, LLP	L660	G	0.009	0.014	0.014	E
Hillsborough	2829	Tidwell Fish Farm	L660	G	0.01	0.016	0.016	E
Hillsborough	2864	Sims Family Partnership, LTD.	A415	G	0.038	0.089	0.089	E
Hillsborough	2865	Belmont Glen Inc C/O Metro Development LLC	L660	G	0.023	0.038	0.038	E
Hillsborough	2867	Sims Family Partnership, LTD.	A485	G	0.01	0.033	0.033	E
Hillsborough	2868	Sun City Tree Farm	A480	G	0.049	0.068	0.068	E
Hillsborough	2942	Johny & Billy Givens	L660	G	0.045	0.063	0.063	E

Table A-7. Metered and Estimated Agricultural WUPs, Withdrawals and Permitted Use (mgd), 2011

County	WUP Number	Permittee	Use Code[1]	Source[2]	Annual Average Pumpage[3]	Total Permitted Annual Average Quantity	Permitted Quantity Attributed to AG Use Category[4]	M/E [5]
Hillsborough	2944	Velma Newsome Groves, Inc., Attn: Joe E. Newsome	A535	G	0.022	0.036	0.036	E
Hillsborough	2945	Raymond Stephens	A415	G	0.003	0.004	0.004	E
Hillsborough	2948	Leonard R. & Betty K. Beck	A460	G	0.001	0.001	0.001	E
Hillsborough	2951	San Way Farms Inc	A535	G	0.022	0.036	0.036	E
Hillsborough	2963	Colson Road Holdings, LLC/Attn. Gary Wishnatzki	A535	G	0.032	0.081	0.081	E
Hillsborough	2963	Colson Road Holdings, LLC/Attn. Gary Wishnatzki	A535	S	0.016	0.081	0.081	E
Hillsborough	2975	Carlton E and Jacqueline R Wilson	A495	G	0.024	0.065	0.065	E
Hillsborough	2990	Said I Hakky & Barbara Janet Hak	L610	G	0	0.003	0	E
Hillsborough	2998	Bay Mulch Inc.	A535	G	0.027	0.045	0.045	E
Hillsborough	3011	Mark H & Julia K Baker	A535	G	0.045	0.074	0.074	E
Hillsborough	3011	Mark H & Julia K Baker	A535	S	0.001	0.074	0.074	E
Hillsborough	3031	Hull Citrus Properties Inc	A415	G	0.017	0.028	0.028	E
Hillsborough	3059	C E Leisey III	A485	G	0.075	0.135	0.135	E
Hillsborough	3107	Joseph R & Donna Jo Goodson	A535	G	0.035	0.085	0.085	E
Hillsborough	3108	Paul N. And Shirley L. Bryant/Trustees	A535	G	0.01	0.017	0.017	E
Hillsborough	3122	RaLPh M & Richard A Selmont	L660	G	0.015	0.025	0.025	E
Hillsborough	3123	Charles G Jr & Deborah Grimes	A535	G	0.144	0.223	0.223	E
Hillsborough	3153	John & Tracey Pritchard	A535	G	0.026	0.043	0.043	E
Hillsborough	3153	John & Tracey Pritchard	A535	S	0	0.043	0.043	E
Hillsborough	3200	Hubbard Investments Inc	A415	G	0.01	0.017	0.017	E
Hillsborough	3225	Henry C. McDonald -Personal Rep. The Estate Of Juanita McDonald	A535	G	0.05	0.07	0.07	E
Hillsborough	3234	Koua Thao & Me Xiong Thao	A57F	G	0.005	0.008	0.008	E
Hillsborough	3262	Paul F Tindle	A415	G	0.006	0.019	0.019	E
Hillsborough	3262	Paul F Tindle	A415	S	0.005	0.019	0.019	E
Hillsborough	3293	Patricia A Murrell	A415	G	0.013	0.022	0.022	E
Hillsborough	3311	Richard Joyner	A495	G	0.016	0.026	0.026	E
Hillsborough	3313	Porter And Sara Hare	A535	G	0.057	0.094	0.094	E
Hillsborough	3317	Andrew B & Marcella J Scott	A415	G	0.025	0.041	0.041	E
Hillsborough	3329	Bryan C Jr And M Alicia Thomas	L660	G	0.027	0.044	0.044	E
Hillsborough	3330	5-D Tropical Inc	A415	G	0.023	0.038	0.038	E

Table A-7. Metered and Estimated Agricultural WUPs, Withdrawals and Permitted Use (mgd), 2011

County	WUP Number	Permittee	Use Code[1]	Source[2]	Annual Average Pumpage[3]	Total Permitted Annual Average Quantity	Permitted Quantity Attributed to AG Use Category[4]	M/E [5]
Hillsborough	3355	Paula G Fritz	A535	G	0.048	0.099	0.098	E
Hillsborough	3355	Paula G Fritz	A535	S	0	0.099	0.098	E
Hillsborough	3356	Ernest M Haefele Jr & Maggie M Savich	L660	G	0.158	0.259	0.259	E
Hillsborough	3369	Constantin Artzibushev, Et Al	A415	G	0.044	0.16	0.16	E
Hillsborough	3371	Nadine A. Mamontoff & Dimitri Artzibushev	A490	G	0.005	0.009	0.009	E
Hillsborough	3386	Tampa Electric Co	A535	G	0.047	0.065	0.065	E
Hillsborough	3433	Amy Durden, Sidney Liles, Brenda Parker, & Teresa Wood	L661	G	0.012	0.02	0.02	E
Hillsborough	3453	George and Patricia Sprouse	A535	G	0.015	0.032	0.032	E
Hillsborough	3453	George and Patricia Sprouse	A535	S	0.004	0.032	0.032	E
Hillsborough	3454	Nancy Skemp Trustee, Peter Skemp & John Shepard	A495	G	0.042	0.058	0.058	E
Hillsborough	3485	RaLPh Randall, Trustee	A535	G	0.063	0.087	0.087	E
Hillsborough	3533	Jimmie S Way Life Estate & James Dowling Way & Beverly Way Tyson	A445	S	0.007	0.011	0.011	E
Hillsborough	3560	Cypress Creek Land Corporation	L600	G	0.001	0.002	0.002	E
Hillsborough	3562	Floyd M & Catherine F Boone	A415	G	0.006	0.009	0.009	E
Hillsborough	3591	Ronald L. McClendon and Elizabeth A. McClendon	A415	G	0.006	0.018	0.018	E
Hillsborough	3596	Eddie A. Jones Revocable Living Trust, Trenda Gude Trustee	A535	G	0.041	0.066	0.066	E
Hillsborough	3600	Jackie C Wells & Esther Louise Tool	A415	G	0.01	0.017	0.017	E
Hillsborough	3603	D.M. Ercoli	L640	G	0.012	0.02	0.02	E
Hillsborough	3615	Sam Astin III	A535	G	0.012	0.039	0.039	E
Hillsborough	3617	Jorge G Arroyo	A415	G	0.011	0.018	0.018	E
Hillsborough	3652	George and Patricia Sprouse	A44S	G	0.059	0.081	0.081	E
Hillsborough	3661	Co Tew	A535	G	0.011	0.018	0.018	E
Hillsborough	3686	Eleanor C Poppell Trustee	A415	G	0.023	0.038	0.038	E
Hillsborough	3699	Wayne Tanner	L660	G	0.007	0.012	0.012	E
Hillsborough	3700	John Russell & Evanett Griffin	A535	G	0.004	0.006	0.006	E
Hillsborough	3715	Spencer Farms, Inc./Attn: Tonya Hills	A56S	G	0.124	0.345	0.345	E
Hillsborough	3725	Walter H Harkala (Glen Williamson #2)	A535	G	0.061	0.089	0.089	E
Hillsborough	3741	Jeffrey Sizemore	A415	G	0.017	0.028	0.028	E

Table A-7. Metered and Estimated Agricultural WUPs, Withdrawals and Permitted Use (mgd), 2011

County	WUP Number	Permittee	Use Code[1]	Source[2]	Annual Average Pumpage[3]	Total Permitted Annual Average Quantity	Permitted Quantity Attributed to AG Use Category[4]	M/E [5]
Hillsborough	3745	NNPIV Lake Hutto LLC C/O Newland Communities LLC	A495	G	0.016	0.026	0.026	E
Hillsborough	3797	Kenneth Wall	A480	G	0.008	0.014	0.014	E
Hillsborough	3809	G H Summerfield LLC	A480	G	0.028	0.237	0.237	E
Hillsborough	3809	G H Summerfield LLC	A480	S	0.082	0.237	0.237	E
Hillsborough	3888	Ben Forte	A475	G	0.017	0.037	0.036	E
Hillsborough	3888	Ben Forte	A475	S	0.005	0.037	0.036	E
Hillsborough	3892	Caroline Pate and Claudia Pate Young Trustees Frank C. Pate Fami	A535	G	0.045	0.062	0.062	E
Hillsborough	3958	Jack Felty	A415	G	0.01	0.017	0.017	E
Hillsborough	4030	Michael Joseph St. Martin	A535	G	0.014	0.023	0.023	E
Hillsborough	4037	Michael & Lynne Warren	A480	G	0.008	0.027	0.027	E
Hillsborough	4097	Thomas Fred Folsom	A415	G	0.015	0.025	0.025	E
Hillsborough	4144	Douglas A. and Sherill Holmberg	A535	G	0.15	0.301	0.301	E
Hillsborough	4144	Douglas A. and Sherill Holmberg	A535	S	0.033	0.301	0.301	E
Hillsborough	4159	Patty Brannon	A470	G	0.029	0.052	0.052	E
Hillsborough	4159	Patty Brannon	A470	S	0.003	0.052	0.052	E
Hillsborough	4298	Gary C Cooley Sr	L660	G	0.058	0.085	0.085	E
Hillsborough	4363	John H & SUSAn F Dukes	A535	G	0.011	0.018	0.018	E
Hillsborough	4379	Ernest E Boyette	L640	G	0.02	0.033	0.033	E
Hillsborough	4380	Thomas Brandon & Mary Rosa	A44S	G	0.053	0.074	0.074	E
Hillsborough	4397	Gary C Cooley Sr	L660	G	0.038	0.052	0.052	E
Hillsborough	4419	Medley Groves Inc	A415	G	0.016	0.026	0.026	E
Hillsborough	4421	Jack P. & Meribeth J. Sizemore	A535	G	0.329	0.591	0.586	E
Hillsborough	4459	WIllie W & Lavone W Wingate	A535	G	0.024	0.039	0.039	E
Hillsborough	4483	Leland F. & Mattye L. Thomas	A535	G	0.041	0.09	0.087	E
Hillsborough	4483	Leland F. & Mattye L. Thomas	A535	S	0.008	0.09	0.087	E
Hillsborough	4485	Redman & Ford, Inc.	A415	G	0.008	0.014	0.014	E
Hillsborough	4512	Calla Hudas	A415	G	0.003	0.006	0.006	E
Hillsborough	4519	R Wade & Jeanne E Wetherington	A415	G	0.01	0.017	0.017	E
Hillsborough	4522	Ronald Wetherington	A535	G	0.021	0.035	0.035	E
Hillsborough	4548	Angel And Christy Lasso	A490	G	0.005	0.008	0.008	E

Table A-7. Metered and Estimated Agricultural WUPs, Withdrawals and Permitted Use (mgd), 2011

County	WUP Number	Permittee	Use Code[1]	Source[2]	Annual Average Pumpage[3]	Total Permitted Annual Average Quantity	Permitted Quantity Attributed to AG Use Category[4]	M/E [5]
Hillsborough	4617	Bobby Wilkerson	L660	G	0.009	0.028	0.028	E
Hillsborough	4627	Lucille E Reese	A415	G	0.021	0.034	0.034	E
Hillsborough	4640	Sam Astin, III	A535	G	0.022	0.062	0.062	E
Hillsborough	4714	The Montesco Group	A480	G	0.097	0.266	0.266	E
Hillsborough	4716	Gene Hawkins	A535	G	0.019	0.031	0.031	E
Hillsborough	4758	Glenn And Sarah Williamson	A535	G	0.05	0.072	0.072	E
Hillsborough	4778	Mark Wesley Shelton Et Al C/O James S Moody Jr	A535	G	0.049	0.068	0.068	E
Hillsborough	4830	I.M. III & Cynthia F. Sharpe	A415	G	0.039	0.053	0.053	E
Hillsborough	4848	Linda Serralles	A415	G	0.017	0.027	0.027	E
Hillsborough	4849	Perry E & Michelle L Varn	A495	G	0.009	0.015	0.015	E
Hillsborough	4861	George H And/Or Marie E Lipsey	A415	G	0.011	0.018	0.018	E
Hillsborough	4878	Larry W. Ennis	A535	G	0.027	0.044	0.044	E
Hillsborough	4924	Winfred And Sue Harrell Investments LLLP	A475	G	0.062	0.091	0.091	E
Hillsborough	4943	Erma Clausen Baker And Dale And Amy Baker	A485	G	0.002	0.014	0.014	E
Hillsborough	4947	Larry & Diane Vaughn	A490	G	0.008	0.012	0.012	E
Hillsborough	4949	Richard Purvis	A415	G	0.015	0.024	0.024	E
Hillsborough	4961	Harvey C & Joan Carr	A535	G	0.02	0.063	0.063	E
Hillsborough	4961	Harvey C & Joan Carr	A535	S	0	0.063	0.063	E
Hillsborough	4996	B & B Holland Groves LLC/Attn:Joseph K. Brown	A415	G	0.075	0.111	0.111	E
Hillsborough	5065	Elton E. & Carol H. Conrad	A415	G	0.006	0.01	0.01	E
Hillsborough	5140	Southshore Investments LLC	L660	G	0.013	0.022	0.022	E
Hillsborough	5145	Midway Ranchettes LLC	A415	G	0.034	0.055	0.055	E
Hillsborough	5156	Wylie L. & Carol A. Hinton, and Hinton Family LLC	A535	G	0.051	0.183	0.183	E
Hillsborough	5156	Wylie L. & Carol A. Hinton, and Hinton Family LLC	A535	S	0.061	0.183	0.183	E
Hillsborough	5188	Chapman Fruit Company	A415	G	0.018	0.03	0.03	E
Hillsborough	5237	Baum LLC	A415	G	0.022	0.036	0.036	E
Hillsborough	5239	James W. Smith	A535	G	0.01	0.017	0.017	E
Hillsborough	5243	Robert E & Wilmoth E Reynolds	A415	G	0.012	0.038	0.038	E
Hillsborough	5248	Stine Family Partnership Ltd	A535	G	0.044	0.062	0.062	E
Hillsborough	5250	Charles G & Betty Grimes &	A535	G	0.024	0.078	0.078	E
Hillsborough	5250	Charles G & Betty Grimes &	A535	S	0	0.078	0.078	E

Table A-7. Metered and Estimated Agricultural WUPs, Withdrawals and Permitted Use (mgd), 2011

County	WUP Number	Permittee	Use Code[1]	Source[2]	Annual Average Pumpage[3]	Total Permitted Annual Average Quantity	Permitted Quantity Attributed to AG Use Category[4]	M/E [5]
Hillsborough	5252	Barbara L Hall Life Estate Barbara L Hall Trustee	A415	G	0.016	0.025	0.025	E
Hillsborough	5397	Douglas A. Holmberg	A58S	G	0.107	0.195	0.195	E
Hillsborough	5429	Tommy L & Dixie Gillman	A535	G	0.024	0.039	0.039	E
Hillsborough	5764	M L Davis Groves Inc.	A415	G	0.043	0.06	0.06	E
Hillsborough	5787	Cal-Maine Foods Inc	L600	G	0.027	0.078	0.075	E
Hillsborough	5859	Macdonald Center Inc J Clifford	A480	G	0.01	0.033	0.03	E
Hillsborough	5861	IMC-Agrico Company	A415	G	0.052	0.086	0.086	E
Hillsborough	5934	Vu Lu Van	A58S	G	0.021	0.057	0.057	E
Hillsborough	5944	Pinai & Chuenkamol Nomchauy	A485	G	0.009	0.015	0.015	E
Hillsborough	5955	Harry A. Johnson	A535	G	0.053	0.074	0.074	E
Hillsborough	5972	George P & Glenda M Piasecki Jr	L600	G	0	0	0	E
Hillsborough	6060	Cecil Buzbee Farms, Inc.	A50F	G	0.03	0.082	0.082	E
Hillsborough	6079	Joe Starks	A415	G	0.029	0.047	0.047	E
Hillsborough	6138	Jack P. & Meribeth J. Sizemore	A535	G	0.071	0.099	0.099	E
Hillsborough	6209	Homer Wall, Jr. & Sr.	A535	G	0.021	0.034	0.034	E
Hillsborough	6238	Tommy G Brock	A56S	G	0.045	0.088	0.086	E
Hillsborough	6238	Tommy G Brock	A56S	S	0.007	0.088	0.086	E
Hillsborough	6250	Claude Thomas	A525	G	0.001	0.005	0.005	E
Hillsborough	6252	Dumke, Chad C. and Angela D.	A410	G	0.007	0.036	0.036	E
Hillsborough	6266	S.A.C.K. Farm Inc	A535	G	0.055	0.077	0.077	E
Hillsborough	6271	D J & Uteva Mercer	A485	G	0.013	0.022	0.022	E
Hillsborough	6283	Martha Betty Cowart, Mary K. Allen, & Jacqueline A. Boyette	A415	G	0.022	0.036	0.036	E
Hillsborough	6296	Edward Mobley	A485	G	0.005	0.008	0.008	E
Hillsborough	6323	Terry Neal & Colleen Gail Fulton	A535	G	0.009	0.015	0.015	E
Hillsborough	6324	Robert H. & Peggy E. Parke	A535	G	0.01	0.016	0.016	E
Hillsborough	6341	Johnny R. Bryant	A535	G	0.02	0.033	0.033	E
Hillsborough	6348	Dwight L & Mary Nell Aman	A415	G	0.025	0.041	0.041	E
Hillsborough	6365	The Conrad Family Limited Partnership	A415	G	0.008	0.013	0.013	E
Hillsborough	6375	John R. Griffin	A535	G	0.022	0.036	0.036	E
Hillsborough	6406	Joseph R & Donna Jo Goodson	A535	G	0.022	0.036	0.036	E

Table A-7. Metered and Estimated Agricultural WUPs, Withdrawals and Permitted Use (mgd), 2011

County	WUP Number	Permittee	Use Code[1]	Source[2]	Annual Average Pumpage[3]	Total Permitted Annual Average Quantity	Permitted Quantity Attributed to AG Use Category[4]	M/E [5]
Hillsborough	6421	Jamie and Amanda Bell	A535	G	0.02	0.033	0.033	E
Hillsborough	6422	Shirley Roberts	L635	G	0	0.008	0	E
Hillsborough	6427	Donald V. Bennett	A415	G	0	0.054	0.054	E
Hillsborough	6427	Donald V. Bennett	A415	S	0.006	0.054	0.054	E
Hillsborough	6428	Sam III	A535	G	0.043	0.089	0.089	E
Hillsborough	6428	Sam III	A535	S	0	0.089	0.089	E
Hillsborough	6429	Mont-Lest LLC	A535	G	0.066	0.091	0.091	E
Hillsborough	6438	Jaymar Farms Inc & Stockton Farms LLC	A535	G	0	0.096	0.096	E
Hillsborough	6438	Jaymar Farms Inc & Stockton Farms LLC	A535	S	0	0.096	0.096	E
Hillsborough	6455	Frank A & Nancy M Gregorio	A415	G	0.012	0.02	0.02	E
Hillsborough	6461	David J., James E. and Patricia J. Robinson	A410	G	0.01	0.016	0.016	E
Hillsborough	6470	Donald R & Katherine L Sodders	A535	G	0.008	0.014	0.014	E
Hillsborough	6479	Sam Astin Jr	A535	G	0.02	0.04	0.04	E
Hillsborough	6479	Sam Astin Jr	A535	S	0.005	0.04	0.04	E
Hillsborough	6489	David A Storck	A480	G	0.018	0.029	0.029	E
Hillsborough	6491	Eugene Roach	A535	G	0.009	0.014	0.014	E
Hillsborough	6492	Thomas E. & Betty L. Roach	A51S	G	0.058	0.08	0.08	E
Hillsborough	6500	R L and Evelyn Cain	A480	G	0.02	0.033	0.033	E
Hillsborough	6513	James Frederick Allen	A415	G	0.01	0.017	0.017	E
Hillsborough	6514	James Fred Allen & Larry D. Conrad	A415	G	0.008	0.013	0.013	E
Hillsborough	6525	Ron E Stallings	A535	G	0.031	0.056	0.056	E
Hillsborough	6525	Ron E Stallings	A535	S	0.004	0.056	0.056	E
Hillsborough	6534	James L & Inez P Simmons	A415	G	0.012	0.019	0.019	E
Hillsborough	6541	Jeffrey S. Wacaser and Alica J. Wacaser	A655	G	0.046	0.064	0.064	E
Hillsborough	6553	Wesley N Sr & Sandra N Christie	L600	G	0.005	0.008	0.008	E
Hillsborough	6554	Farkas Groves, Inc.	A415	G	0.019	0.031	0.031	E
Hillsborough	6563	Scot And SUSAn Dumke	A410	G	0	0.035	0.035	E
Hillsborough	6563	Scot And SUSAn Dumke	A410	S	0	0.035	0.035	E
Hillsborough	6566	Herbert C & Bonnell H Overstreet	L600	G	0.001	0.002	0.002	E
Hillsborough	6630	GLH - Lithia Pinecrest 19, LLC.	A415	G	0.009	0.015	0.015	E
Hillsborough	6634	C W & Peggy C Capps	A415	G	0.045	0.063	0.063	E

Table A-7. Metered and Estimated Agricultural WUPs, Withdrawals and Permitted Use (mgd), 2011

County	WUP Number	Permittee	Use Code[1]	Source[2]	Annual Average Pumpage[3]	Total Permitted Annual Average Quantity	Permitted Quantity Attributed to AG Use Category[4]	M/E [5]
Hillsborough	6657	Elizabeth G King	A415	G	0.006	0.009	0.009	E
Hillsborough	6672	Douglas N. Speer	A415	G	0.004	0.013	0.013	E
Hillsborough	6692	Claude C. & Allene Cameron	A415	G	0.017	0.028	0.028	E
Hillsborough	6694	Sarah Alice H Hall And Joy L Ford, Trustees	A535	G	0.015	0.025	0.025	E
Hillsborough	6698	Bruce Michael Lott	A535	G	0.041	0.057	0.057	E
Hillsborough	6708	Strawberry Red Ranch LLC, Attn: Ronnie E. Young	A535	G	0.064	0.164	0.164	E
Hillsborough	6708	Strawberry Red Ranch LLC, Attn: Ronnie E. Young	A535	S	0	0.164	0.164	E
Hillsborough	6731	SUSAn, Andrew And Alexis ShafII	A415	G	0.016	0.026	0.026	E
Hillsborough	6737	Claude Tanner	A460	G	0	0.001	0.001	E
Hillsborough	6743	Jimmy Garrison	A410	G	0.02	0.035	0.035	E
Hillsborough	6748	Mary M Eppard	A535	G	0.011	0.018	0.018	E
Hillsborough	6753	Salim K & Ruh Afza Afridi	A480	G	0.016	0.029	0.029	E
Hillsborough	6767	Grady & Marie B. Harrell, Trustees	A535	G	0.018	0.059	0.059	E
Hillsborough	6767	Grady & Marie B. Harrell, Trustees	A535	S	0.018	0.059	0.059	E
Hillsborough	6768	Mary L Keene Trustee	A535	G	0.047	0.077	0.077	E
Hillsborough	6779	Elmer S Rogers And Margaret G Rogers	A535	G	0.018	0.03	0.03	E
Hillsborough	6781	Steven Clyde And Joyne D Mathis	A535	G	0.03	0.05	0.05	E
Hillsborough	6807	Charles Grimes	A535	G	0.03	0.049	0.049	E
Hillsborough	6809	Sam Astin III and Buffy Astin	A470	G	0.062	0.106	0.106	E
Hillsborough	6809	Sam Astin III and Buffy Astin	A470	S	0.009	0.106	0.106	E
Hillsborough	6817	Vivian C Patisaul, Trustee The Patisaul Family Trust	A415	G	0.015	0.025	0.025	E
Hillsborough	6824	Michael J. and Marsha St. Martin	A58S	G	0.034	0.094	0.094	E
Hillsborough	6824	Michael J. and Marsha St. Martin	A58S	S	0	0.094	0.094	E
Hillsborough	6825	Darryl F. Williams, and William K. Williams and Laural Williams	A535	G	0.022	0.035	0.035	E
Hillsborough	6831	John F. St. Martin, III, And Rob	A535	G	0.044	0.061	0.061	E
Hillsborough	6849	Harold L & Martha S Fisher Trustees	A535	G	0.022	0.036	0.036	E
Hillsborough	6853	Liviu D & Gabriela Tanase	A475	G	0.013	0.022	0.022	E
Hillsborough	6855	Gary E. and Presley A. Glover	A415	G	0.01	0.016	0.016	E
Hillsborough	6860	C. Leroy Lariscy	A535	G	0.036	0.059	0.059	E
Hillsborough	6860	C. Leroy Lariscy	A535	S	0	0.059	0.059	E

Table A-7. Metered and Estimated Agricultural WUPs, Withdrawals and Permitted Use (mgd), 2011

County	WUP Number	Permittee	Use Code[1]	Source[2]	Annual Average Pumpage[3]	Total Permitted Annual Average Quantity	Permitted Quantity Attributed to AG Use Category[4]	M/E [5]
Hillsborough	6880	Lewis Robert Raulerson Jr & Glenda D Raulerson	A535	G	0.019	0.031	0.031	E
Hillsborough	6894	M Ledbetter	A485	G	0.005	0.008	0.008	E
Hillsborough	6939	William D & Kathryn A Mcknight	A415	G	0.008	0.013	0.013	E
Hillsborough	6944	Wayne H & Loraine W Brown	A415	G	0.038	0.053	0.053	E
Hillsborough	6964	David L Creeley	A525	G	0.047	0.064	0.064	E
Hillsborough	6972	Carol H Fagot Real Estate Trust & Archie Hamlin Nursery, LLC	A480	G	0.037	0.061	0.061	E
Hillsborough	7005	Jerry Terry	A535	G	0.042	0.059	0.059	E
Hillsborough	7005	Jerry Terry	A535	S	0	0.059	0.059	E
Hillsborough	7007	Michael Joseph St. Martin and Marsha St. Martin	A535	G	0.013	0.022	0.022	E
Hillsborough	7033	GLH Enterprises, LLLP	A415	G	0.03	0.05	0.05	E
Hillsborough	7034	Gregory Henderson	A415	G	0.009	0.015	0.015	E
Hillsborough	7037	Gerald R. Herms	A415	G	0.005	0.008	0.008	E
Hillsborough	7055	Willis S. Kirkland, Jr. & Barbara J.-Life Estate	A415	G	0.011	0.019	0.019	E
Hillsborough	7057	M L Davis Inc	A415	G	0.017	0.028	0.028	E
Hillsborough	7060	Charlie Grimes Farms, LLC	A535	G	0.009	0.015	0.015	E
Hillsborough	7061	Martha Dixon	A495	G	0.003	0.004	0.004	E
Hillsborough	7083	Astin Farms, Inc.	A415	G	0.008	0.014	0.014	E
Hillsborough	7084	Porter Hare/The Hare Family LP	A535	G	0.023	0.037	0.037	E
Hillsborough	7098	Mosaic Fertilizer LLC	A415	G	0.012	0.039	0.039	E
Hillsborough	7098	Mosaic Fertilizer LLC	A415	S	0	0.039	0.039	E
Hillsborough	7117	Pacific Agricultural Research Corp. / Attn: Frank Sances	A535	G	0.029	0.048	0.048	E
Hillsborough	7118	Charles G & Betty J Grimes	A535	G	0.053	0.074	0.074	E
Hillsborough	7147	Cecile B James	A415	G	0.009	0.014	0.014	E
Hillsborough	7150	Cedar Haven Inc. / Attn: John Bugg	A415	G	0.008	0.014	0.014	E
Hillsborough	7183	I-4 Land Holding Limited Company and I-4 Ventures, LLC	A490	G	0.069	0.153	0.153	E
Hillsborough	7184	Manit Piluek	A58S	G	0.008	0.014	0.014	E
Hillsborough	7218	Homes for Hillsborough, Inc.	A415	G	0.02	0.033	0.033	E
Hillsborough	7232	Frances White	A535	G	0	0.307	0.307	E
Hillsborough	7232	Frances White	A535	S	0.042	0.307	0.307	E

Table A-7. Metered and Estimated Agricultural WUPs, Withdrawals and Permitted Use (mgd), 2011

County	WUP Number	Permittee	Use Code[1]	Source[2]	Annual Average Pumpage[3]	Total Permitted Annual Average Quantity	Permitted Quantity Attributed to AG Use Category[4]	M/E [5]
Hillsborough	7258	Ed Parker Tropical Fish Farm Inc	L660	G	0.002	0.008	0.008	E
Hillsborough	7259	Tampa Electric Co	L605	G	0.002	0.007	0.007	E
Hillsborough	7261	DRSRJ Development LLC/Attn:Ashok K. Joshi	A415	G	0.136	0.188	0.188	E
Hillsborough	7308	Paul D. and Phyllis English	A535	G	0.011	0.018	0.018	E
Hillsborough	7322	William Stanford Fortner	A535	G	0.008	0.026	0.026	E
Hillsborough	7325	Krusen-Douglas Partnership	A470	G	0.065	0.09	0.09	E
Hillsborough	7353	Leaford & Yvonne Shakes	A415	G	0.026	0.043	0.043	E
Hillsborough	7366	Victor Meyer	L661	G	0.009	0.016	0.016	E
Hillsborough	7374	Edna Sue Willaford Trustee	A415	G	0.007	0.011	0.011	E
Hillsborough	7401	Don R. Adams	L660	G	0.017	0.028	0.028	E
Hillsborough	7417	D G Diehl Farms Inc	A415	G	0.013	0.022	0.022	E
Hillsborough	7422	David & Joyce Stanaland	A58S	G	0.012	0.019	0.019	E
Hillsborough	7458	Thomas L. And Barbara J. Fulford Trust	A415	G	0.008	0.013	0.013	E
Hillsborough	7472	WES Investments of Hillsborough LLC / Tony Leung	A415	G	0.031	0.051	0.051	E
Hillsborough	7486	C.W. Dukes	A535	G	0.011	0.017	0.017	E
Hillsborough	7491	Kalik Creek Ranch LLC	A415	G	0.005	0.018	0.018	E
Hillsborough	7510	Thomas L. Fulford	A415	G	0.007	0.024	0.024	E
Hillsborough	7511	Elmer & Lorene Lawson	A415	G	0.017	0.028	0.028	E
Hillsborough	7516	Marilyn D. Hinson Ayers	A535	G	0.02	0.032	0.032	E
Hillsborough	7579	Floyd K & Joyce L DeVane	A415	G	0.017	0.027	0.027	E
Hillsborough	7641	Department of Environmental Protection	L600	G	0.002	0.003	0.003	E
Hillsborough	7642	Velma Ruth Johnson	A51S	G	0	0.106	0.106	E
Hillsborough	7642	Velma Ruth Johnson	A51S	S	0.029	0.106	0.106	E
Hillsborough	7673	Carolyn D & John S McMullen	A495	G	0.048	0.067	0.067	E
Hillsborough	7710	Reeder'S Landscaping	A475	G	0	0.071	0.071	E
Hillsborough	7715	Sandra R. Cameron	A415	G	0.015	0.024	0.024	E
Hillsborough	7717	D J & Uteva Mercer	A480	G	0.011	0.037	0.037	E
Hillsborough	7719	Simmons Family Grove Inc., Attn: Wayne Simmons	A415	G	0.019	0.032	0.032	E
Hillsborough	7739	GLH Enterprises, LLLP	A490	G	0.01	0.016	0.016	E
Hillsborough	7741	William P Stokes	A415	G	0.001	0.001	0.001	E
Hillsborough	7765	William E. and Judith C. Meek	A655	G	0.057	0.103	0.103	E

Table A-7. Metered and Estimated Agricultural WUPs, Withdrawals and Permitted Use (mgd), 2011

County	WUP Number	Permittee	Use Code[1]	Source[2]	Annual Average Pumpage[3]	Total Permitted Annual Average Quantity	Permitted Quantity Attributed to AG Use Category[4]	M/E [5]
Hillsborough	7765	William E. and Judith C. Meek	A655	S	0	0.103	0.103	E
Hillsborough	7767	Earl P & Mattie Marie Driggers	A57F	G	0.004	0.007	0.007	E
Hillsborough	7782	The Closshey South 39 Farm, LLC	A535	G	0.058	0.081	0.081	E
Hillsborough	7786	E.P. Burnett	A415	G	0.01	0.016	0.016	E
Hillsborough	7810	Corporation Of The Presiding Bishop	A415	G	0.024	0.04	0.04	E
Hillsborough	7812	George Wm, Lisa Diane Phillips, Brenda Phillips & Rhonda Deshong	A535	G	0.039	0.066	0.065	E
Hillsborough	7820	Roger Dapson	A410	G	0.003	0.006	0.006	E
Hillsborough	7842	Theron B. Bostick	A535	G	0.011	0.018	0.018	E
Hillsborough	7844	Meyers Nurseries Inc	A480	G	0.045	0.074	0.074	E
Hillsborough	7880	Samuel D & Anne M Williamson	A535	G	0.033	0.1	0.1	E
Hillsborough	7880	Samuel D & Anne M Williamson	A535	S	0	0.1	0.1	E
Hillsborough	7922	Charles L & Peggy A Swilley	A415	G	0.013	0.022	0.022	E
Hillsborough	7936	Kevin & Cheryl Ann Epps	A480	G	0.023	0.038	0.038	E
Hillsborough	7951	Ronald Lehman	A415	G	0.021	0.035	0.035	E
Hillsborough	7959	John M, Daniel W, &Judith E. Purvis	A415	G	0.013	0.021	0.021	E
Hillsborough	7975	Bf Usb Inc	A415	G	0.004	0.038	0.011	E
Hillsborough	7978	Joseph R Goodson	A535	G	0.019	0.03	0.03	E
Hillsborough	7984	Richard & Stacy Michelle Delcastillo	A535	G	0.01	0.016	0.016	E
Hillsborough	7992	Epps Nursery Inc	A480	G	0.019	0.053	0.053	E
Hillsborough	7992	Epps Nursery Inc	A480	S	0	0.053	0.053	E
Hillsborough	7993	Winfred M. Harrell	A480	G	0.012	0.02	0.02	E
Hillsborough	8008	Wilbur R & Julianne Reschly	A415	G	0.006	0.011	0.011	E
Hillsborough	8015	George and Patricia Sprouse	A535	G	0.006	0.029	0.029	E
Hillsborough	8015	George and Patricia Sprouse	A535	S	0	0.029	0.029	E
Hillsborough	8077	Cedar Haven Inc	A415	G	0.018	0.03	0.03	E
Hillsborough	8110	Hollis D McDonald Jr	A535	G	0.023	0.038	0.038	E
Hillsborough	8121	Robert L & Barbara B Carter Trustees	A535	G	0.012	0.02	0.02	E
Hillsborough	8138	Dan Mann	A415	G	0.013	0.021	0.021	E
Hillsborough	8161	Gregory S. Shiver and Jennifer L. Shiver	A480	G	0.016	0.026	0.026	E
Hillsborough	8172	Sam Astin, Jr. (Astin Farms, Inc.)	A535	G	0.029	0.063	0.063	E

Table A-7. Metered and Estimated Agricultural WUPs, Withdrawals and Permitted Use (mgd), 2011

County	WUP Number	Permittee	Use Code[1]	Source[2]	Annual Average Pumpage[3]	Total Permitted Annual Average Quantity	Permitted Quantity Attributed to AG Use Category[4]	M/E [5]
Hillsborough	8172	Sam Astin, Jr. (Astin Farms, Inc.)	A535	S	0	0.063	0.063	E
Hillsborough	8175	Fred Mcnairy	A475	G	0.021	0.034	0.034	E
Hillsborough	8190	E H & Loreta Harvill	A480	G	0.027	0.044	0.044	E
Hillsborough	8195	Lee Pallardy and C. Dennis Carlton	A655	G	0.05	0.069	0.069	E
Hillsborough	8217	Ellen S. Folsom	A415	G	0.019	0.031	0.031	E
Hillsborough	8227	Farkas Citrus Nursery Inc	A415	G	0.01	0.017	0.017	E
Hillsborough	8354	Francis J And Shirley A Roberts	A50F	G	0.001	0.003	0.003	E
Hillsborough	8373	James B & Patricia A Haggard	A480	G	0.033	0.054	0.054	E
Hillsborough	8409	F.E. Hall Grove, Inc.	A415	G	0.017	0.029	0.029	E
Hillsborough	8427	Vila Elnora Clark & LJ Patterson	A415	G	0.021	0.034	0.034	E
Hillsborough	8428	John and Gina Donini	A415	G	0.017	0.028	0.028	E
Hillsborough	8451	John N Aoki Tst John N Aoki Rev Trust	A475	G	0.004	0.014	0.014	E
Hillsborough	8452	C C Bever Jr	A415	G	0.003	0.004	0.004	E
Hillsborough	8483	David E & Mary D Reynolds	A485	G	0.001	0.042	0.041	E
Hillsborough	8483	David E & Mary D Reynolds	A485	S	0.012	0.042	0.041	E
Hillsborough	8490	James Maring	A535	G	0.021	0.035	0.035	E
Hillsborough	8492	Ruis L Drawdy	L660	G	0.069	0.095	0.095	E
Hillsborough	8497	Raymond & Shirley J Spirnock	A485	G	0.063	0.091	0.091	E
Hillsborough	8563	The T.G. and Laverne Robinson Family Partnership, LTD.	A415	G	0.023	0.087	0.047	E
Hillsborough	8574	Pleasant/Wimauma Groves Ltd	A415	G	0.037	0.052	0.052	E
Hillsborough	8575	Benjamin T & Edith Sylvia Knox	A415	G	0.014	0.046	0.046	E
Hillsborough	8576	Hopewell Baptist Church Inc &	A415	G	0.016	0.027	0.027	E
Hillsborough	8578	Wilbur R & Melissa Reschly	A415	G	0.008	0.014	0.014	E
Hillsborough	8585	Leonard R Mallard	L660	G	0.066	0.092	0.092	E
Hillsborough	8591	Richard A & Francine J Grewe	A415	G	0.008	0.013	0.013	E
Hillsborough	8601	Donna S. Lloyd	A480	G	0.006	0.01	0.01	E
Hillsborough	8605	Fatemah Company	A415	G	0.024	0.039	0.039	E
Hillsborough	8611	Doris C. Harvey Marital Trust	A415	G	0.01	0.017	0.017	E
Hillsborough	8648	Human Development Ctr Inc	A480	G	0.003	0.005	0.005	E
Hillsborough	8657	Golden Pond Tropicals Inc	L660	G	0.06	0.098	0.098	E

Table A-7. Metered and Estimated Agricultural WUPs, Withdrawals and Permitted Use (mgd), 2011

County	WUP Number	Permittee	Use Code[1]	Source[2]	Annual Average Pumpage[3]	Total Permitted Annual Average Quantity	Permitted Quantity Attributed to AG Use Category[4]	M/E [5]
Hillsborough	8658	Consolidated Fish Farms Inc	L660	G	0.026	0.043	0.043	E
Hillsborough	8674	Maple Creek Properties Inc	A415	G	0.046	0.063	0.063	E
Hillsborough	8677	David H & Nancy S Gill	A410	G	0.023	0.038	0.038	E
Hillsborough	8679	Cee Bee'S Grove Inc	A415	G	0	0.066	0.066	E
Hillsborough	8679	Cee Bee'S Grove Inc	A415	S	0	0.066	0.066	E
Hillsborough	8686	Audrey Beauchamp Miller & Paula Ballinger	A535	G	0.042	0.069	0.069	E
Hillsborough	8699	Hillsborough Co School Board	A485	G	0.003	0.006	0.006	E
Hillsborough	8701	Hillsborough Co School Board	A420	G	0.003	0.027	0.005	E
Hillsborough	8705	Hillsborough Co School Board	A485	G	0.004	0.048	0.006	E
Hillsborough	8706	Hillsborough Co School Board	A535	G	0.018	0.029	0.029	E
Hillsborough	8708	School Board of Hillsborough County	A58S	G	0.001	0.075	0.002	E
Hillsborough	8710	Hillsborough Co School Board	A58S	G	0.015	0.046	0.025	E
Hillsborough	8711	Hillsborough Co School Board	A485	G	0.004	0.006	0.006	E
Hillsborough	8713	Hillsborough Co School Board	A485	G	0.005	0.016	0.009	E
Hillsborough	8715	Hillsborough Co School Board	A58S	G	0.003	0.02	0.005	E
Hillsborough	8716	Hillsborough Co School Board	A475	G	0.002	0.054	0.003	E
Hillsborough	8717	Hillsborough Co School Board	A58S	G	0.005	0.034	0.018	E
Hillsborough	8761	Hillsborough County BOCC,	A415	G	0.036	0.051	0.051	E
Hillsborough	8762	Calvin G Lyons Jr	A415	G	0.016	0.026	0.026	E
Hillsborough	8764	Mission At Lakeshore LLC	A415	G	0.005	0.008	0.008	E
Hillsborough	8824	William E. Bridges	A550	G	0.005	0.008	0.008	E
Hillsborough	8842	Winfred M. Harrell	A480	G	0.022	0.071	0.071	E
Hillsborough	8842	Winfred M. Harrell	A480	S	0.021	0.071	0.071	E
Hillsborough	8859	Paul Gatta Jr	L660	G	0.002	0.004	0.004	E
Hillsborough	8875	Paul L. Harris and Rebecca C. Harris	A487	G	0.014	0.024	0.024	E
Hillsborough	8883	Hillsborough Co School Board	A480	G	0.001	0.058	0.001	E
Hillsborough	8884	John F & Beverly J Stevens Co-Trustees	A480	G	0.021	0.035	0.035	E
Hillsborough	8910	Turner Farms Inc Bradley And George Turner	A415	G	0.037	0.051	0.051	E
Hillsborough	8916	Winfred M. Harrell	A480	G	0.031	0.051	0.051	E
Hillsborough	8923	Jewell Wimberly	A535	G	0.041	0.057	0.057	E
Hillsborough	8946	Ferris-Peggy-Ferris Jr-Albert & Stephanie Waller	A415	G	0.049	0.067	0.067	E

Table A-7. Metered and Estimated Agricultural WUPs, Withdrawals and Permitted Use (mgd), 2011

County	WUP Number	Permittee	Use Code[1]	Source[2]	Annual Average Pumpage[3]	Total Permitted Annual Average Quantity	Permitted Quantity Attributed to AG Use Category[4]	M/E [5]
Hillsborough	8955	Lone Oak Baptist Missionary Baptist Church Inc	A535	G	0.015	0.027	0.025	E
Hillsborough	8968	Lisa Lelan Mcconnell & Travis David Council	A415	G	0.015	0.024	0.024	E
Hillsborough	8971	William C Klein	A415	G	0.009	0.014	0.014	E
Hillsborough	8983	Ronald C. & Cynthia L. English	A415	G	0.007	0.012	0.012	E
Hillsborough	8999	Florida Star Farms Inc-Hull Citrus Prop Inc-S E Hull Rlt	A535	G	0.04	0.066	0.066	E
Hillsborough	9019	Raymond E & Patricia A Conrad	A415	G	0.018	0.029	0.029	E
Hillsborough	9020	Central Maint & Welding Inc	A415	G	0.011	0.018	0.018	E
Hillsborough	9056	Leonard H Marks Trustee	A535	G	0.059	0.082	0.082	E
Hillsborough	9062	Thomas F & Ellen S Folsom	A415	G	0.024	0.039	0.039	E
Hillsborough	9102	Thomas D. & Patricia M. Richey, Jr.	A415	G	0.015	0.025	0.025	E
Hillsborough	9106	Joseph B & Gloria J Cook	L660	G	0.04	0.056	0.056	E
Hillsborough	9133	Richard & Linda Lariscy	A535	G	0.017	0.028	0.028	E
Hillsborough	9179	Larry W Coleman	A415	G	0.016	0.026	0.026	E
Hillsborough	9238	Jose A & Teresa Chavez Hernandez	A535	G	0.026	0.043	0.043	E
Hillsborough	9277	Alberta S Fletcher Life Estate & Marian Jeanette Fletcher Hall	A415	G	0.008	0.012	0.012	E
Hillsborough	9278	Elias & Lorena Gutierrez	A535	G	0.026	0.043	0.043	E
Hillsborough	9286	Roger Dale Allen	A415	G	0.004	0.006	0.006	E
Hillsborough	9304	RaLPh And Virgie Williams	A535	S	0.014	0.022	0.022	E
Hillsborough	9315	Wilmer E & Joyce Woodard	A535	G	0.015	0.024	0.024	E
Hillsborough	9323	DT-MST LLC & Rjjams LLC	A415	G	0.005	0.018	0.018	E
Hillsborough	9323	DT-MST LLC & Rjjams LLC	A415	S	0	0.018	0.018	E
Hillsborough	9378	IMC Fertilizer Inc	A415	G	0	0.024	0.024	E
Hillsborough	9388	NNP-Southbend II, LLC	A56S	G	0.244	0.443	0.443	E
Hillsborough	9397	Richard A. & Peggy F. Hall	A415	S	0.026	0.043	0.043	E
Hillsborough	9399	Robert M. And Lisa Hinton	A525	G	0.015	0.025	0.025	E
Hillsborough	9456	Wanda M Stewart Trustee Uad 8-08	A535	G	0.062	0.092	0.092	E
Hillsborough	9459	First Freewill Baptist Holding Co.	A460	G	0.012	0.02	0.02	E
Hillsborough	9463	Thomas D & Patricia Richey	A415	G	0.007	0.012	0.012	E
Hillsborough	9481	C Dennis Carlton	A415	G	0.02	0.034	0.034	E
Hillsborough	9534	Robert James & Margaret Coe Wilder	A415	G	0.008	0.012	0.012	E

Table A-7. Metered and Estimated Agricultural WUPs, Withdrawals and Permitted Use (mgd), 2011

County	WUP Number	Permittee	Use Code[1]	Source[2]	Annual Average Pumpage[3]	Total Permitted Annual Average Quantity	Permitted Quantity Attributed to AG Use Category[4]	M/E [5]
Hillsborough	9542	John P & Katherine A McCarthy	A415	G	0.013	0.022	0.022	E
Hillsborough	9549	Virgil E & Shirley A Best	L660	G	0.045	0.062	0.062	E
Hillsborough	9554	Robert W Allen Jr/Bette J Allen	A415	G	0.012	0.019	0.019	E
Hillsborough	9598	Big Bend Holdings LLP, And Duke Realty Limited Partnership	L660	G	0.002	0.003	0.003	E
Hillsborough	9625	Cowart, Uleric Eugene and Martha	A415	G	0.01	0.017	0.017	E
Hillsborough	9651	Jose Abrams, Osvaldo Ruiz And	L600	G	0	0	0	E
Hillsborough	9655	Loop Farms LLC	A415	G	0.021	0.034	0.034	E
Hillsborough	9658	Keel Farms, Inc.	A410	G	0.01	0.048	0.047	E
Hillsborough	9676	Katherine B. Manning and Stephen Bronson	L661	G	0.01	0.017	0.017	E
Hillsborough	9701	Branch Land Company, LLC	A415	G	0.018	0.03	0.03	E
Hillsborough	9761	Frank Capitano	L615	G	0.026	0.042	0.042	E
Hillsborough	9771	Conrad Family LP	A415	G	0.007	0.012	0.012	E
Hillsborough	9788	Bret A. & Sarah A. Boston	A410	G	0.018	0.029	0.029	E
Hillsborough	9796	Sanchez Brothers Tropical Fish	L660	G	0.044	0.072	0.072	E
Hillsborough	9801	James W. Hatfield	L660	G	0.011	0.019	0.019	E
Hillsborough	9802	Scott E. and April M Shupert	L660	G	0.01	0.016	0.016	E
Hillsborough	9874	Elton E. Conrad and Carol H. Conrad	A415	G	0.005	0.007	0.007	E
Hillsborough	9875	Grace Community Church Of Brandon Inc	A51S	G	0.025	0.047	0.04	E
Hillsborough	9888	Hilda Castillo	A535	G	0.021	0.036	0.036	E
Hillsborough	9888	Hilda Castillo	A535	S	0	0.036	0.036	E
Hillsborough	9889	Benny E Stanley	A535	G	0	0.028	0.028	E
Hillsborough	9889	Benny E Stanley	A535	S	0	0.028	0.028	E
Hillsborough	9902	Casper J. And Sue Ann Brock	A415	G	0.003	0.004	0.004	E
Hillsborough	9908	Sarah Williamson	A410	G	0.072	0.099	0.099	E
Hillsborough	9936	Wimauma Grove LLC	A415	G	0.037	0.052	0.052	E
Hillsborough	9948	Rand, Rex and Lucille E. Reese, Trustee	A415	G	0.05	0.069	0.069	E
Hillsborough	9992	Robert J. and Sylvia Rowell	L600	G	0.006	0.021	0.009	E
Hillsborough	9995	Charlie Grimes Farms, LLC, Jacob Aaron and Melissa Sue Grimes	A58S	S	0.009	0.014	0.014	E
Hillsborough	10003	Velma Newsome Groves, Inc.	A535	G	0.011	0.018	0.018	E

Table A-7. Metered and Estimated Agricultural WUPs, Withdrawals and Permitted Use (mgd), 2011

County	WUP Number	Permittee	Use Code[1]	Source[2]	Annual Average Pumpage[3]	Total Permitted Annual Average Quantity	Permitted Quantity Attributed to AG Use Category[4]	M/E [5]
Hillsborough	10010	L. Heath Ham	A535	G	0.018	0.03	0.03	E
Hillsborough	10010	L. Heath Ham	A535	S	0	0.03	0.03	E
Hillsborough	10018	Wimauma Snail Farm	L661	G	0.013	0.023	0.023	E
Hillsborough	10020	Darrell and Linda Gagnon	L600	G	0.002	0.004	0.004	E
Hillsborough	10037	Ed Parker Tropical Fish Farm Inc	L660	G	0.037	0.062	0.062	E
Hillsborough	10038	Dwayne Deshong	A415	G	0.01	0.017	0.017	E
Hillsborough	10053	Anna C Moore	A58S	G	0.004	0.007	0.007	E
Hillsborough	10055	R.V. Morgan	A58S	G	0.057	0.085	0.085	E
Hillsborough	10057	E O CuLPepper	A415	G	0.005	0.017	0.017	E
Hillsborough	10069	Gerald L. Swilley	A415	G	0	0.007	0.007	E
Hillsborough	10071	Terraqua Aquatics	L660	G	0.028	0.061	0.055	E
Hillsborough	10072	Terraqua Aquatics	L660	G	0.007	0.015	0.012	E
Hillsborough	10080	Perfection Partners Ltd	A415	G	0	0.014	0.014	E
Hillsborough	10100	B & P Tree Farm, LLC	A475	G	0.027	0.045	0.045	E
Hillsborough	10105	Sanwa Growers Inc	A56F	G	0.06	0.084	0.084	E
Hillsborough	10106	Edith I Wansley Life Estate, Edith I Wansley Trustee	A535	G	0.009	0.014	0.014	E
Hillsborough	10111	Armando O Or Linda Roche	A490	G	0.002	0.007	0.007	E
Hillsborough	10115	Hudson Nursery	A480	G	0.04	0.055	0.055	E
Hillsborough	10117	Fred S Johnston Jr., Jean J Ayala & Gloria Sparkman Trust	A415	G	0.054	0.075	0.075	E
Hillsborough	10150	Feng Ci Zhen	A646	G	0.021	0.035	0.035	E
Hillsborough	10154	Juanita Saranko	A415	G	0	0.012	0.012	E
Hillsborough	10155	Glynn C. Capps	A535	G	0.052	0.072	0.072	E
Hillsborough	10165	Ronald M & Lena Lott	A535	G	0	0.091	0.091	E
Hillsborough	10165	Ronald M & Lena Lott	A535	S	0	0.091	0.091	E
Hillsborough	10170	EM & T Properties, Inc.,	A535	G	0.022	0.036	0.036	E
Hillsborough	10175	Chester P. Kon Living Trust and Waleria Kon Living Trust	L600	G	0	0	0	E
Hillsborough	10201	Wes Investments Of Hillsborough LLC	A415	G	0.009	0.015	0.015	E
Hillsborough	10209	Robert A Newsome	A415	G	0.012	0.019	0.019	E
Hillsborough	10212	Wilbur R Reschly	A415	G	0	0.018	0.018	E

Table A-7. Metered and Estimated Agricultural WUPs, Withdrawals and Permitted Use (mgd), 2011

County	WUP Number	Permittee	Use Code[1]	Source[2]	Annual Average Pumpage[3]	Total Permitted Annual Average Quantity	Permitted Quantity Attributed to AG Use Category[4]	M/E [5]
Hillsborough	10227	Maryland E. White	A58S	G	0	0.015	0.015	E
Hillsborough	10255	Tampa Bay Mitigation Lc	A58S	G	0.006	0.15	0.15	E
Hillsborough	10268	Transcend Development Corp	A525	G	0	0.099	0.041	E
Hillsborough	10268	Transcend Development Corp	A525	S	0.002	0.099	0.041	E
Hillsborough	10269	Clyde W Munzel Revocable Trust	L660	G	0.006	0.01	0.01	E
Hillsborough	10276	Shirley Ranch	A490	G	0	0.003	0.003	E
Hillsborough	10291	N.O.B. Farms, Inc.	A415	G	0.023	0.038	0.038	E
Hillsborough	10303	Jon W & Suphaporn Berry	A415	G	0.009	0.015	0.015	E
Hillsborough	10354	Marion C. Smith, Trustee	A415	G	0.01	0.016	0.016	E
Hillsborough	10363	Virginia J & Douglas J Leetun	A415	G	0.009	0.045	0.045	E
Hillsborough	10363	Virginia J & Douglas J Leetun	A415	S	0.018	0.045	0.045	E
Hillsborough	10364	Currie Enterprises LLC/Attn: Wilmer Currie, III	L600	G	0	0	0	E
Hillsborough	10371	Linda Honeycutt Life Estate	L600	G	0.001	0.002	0.002	E
Hillsborough	10372	Jon R. Butts	A575	G	0.022	0.062	0.062	E
Hillsborough	10372	Jon R. Butts	A575	S	0.022	0.062	0.062	E
Hillsborough	10376	Robert & Lisa Weiss	A490	G	0.026	0.042	0.042	E
Hillsborough	10383	Edward T & Carol J Hubbell	A480	G	0.002	0.004	0.003	E
Hillsborough	10384	Tornello Landscape Corporation	A475	G	0.025	0.04	0.04	E
Hillsborough	10387	Robert Teegardin	L661	G	0.01	0.017	0.017	E
Hillsborough	10389	W.L. Evers, Inc.	A415	G	0.027	0.044	0.044	E
Hillsborough	10400	Cardanell Farms/Attn:David E Ward Jr	A415	G	0.037	0.051	0.051	E
Hillsborough	10401	Gerald Simmons Tropical Fish Farm	L660	G	0.027	0.044	0.044	E
Hillsborough	10402	Harold F. Dukes	A535	G	0.017	0.057	0.057	E
Hillsborough	10402	Harold F. Dukes	A535	S	0	0.057	0.057	E
Hillsborough	10408	Jesse Thomas Carr	A415	S	0.015	0.025	0.025	E
Hillsborough	10415	E.J. Proctor & B.H. Burnett	L660	G	0.02	0.033	0.033	E
Hillsborough	10417	Timothy B & Tina M Conley	A56F	G	0.026	0.042	0.042	E
Hillsborough	10422	Ward, Bill	A415	G	0.008	0.013	0.013	E
Hillsborough	10431	Ronya Properties LLC	A535	G	0.058	0.08	0.08	E
Hillsborough	10431	Ronya Properties LLC	A535	S	0	0.08	0.08	E
Hillsborough	10432	Wes Investments Of Hillsborough LLC	A56S	G	0.023	0.037	0.037	E

Table A-7. Metered and Estimated Agricultural WUPs, Withdrawals and Permitted Use (mgd), 2011

County	WUP Number	Permittee	Use Code[1]	Source[2]	Annual Average Pumpage[3]	Total Permitted Annual Average Quantity	Permitted Quantity Attributed to AG Use Category[4]	M/E [5]
Hillsborough	10437	Nancy G. Alcorn	L660	G	0.008	0.013	0.013	E
Hillsborough	10438	Hillsborough County BOCC, Attn:Kurt Gremley	A485	G	0.004	0.015	0.015	E
Hillsborough	10441	Alton M. Taylor	A415	G	0	0.012	0.012	E
Hillsborough	10464	Betty Jordan	A465	G	0.006	0.01	0.01	E
Hillsborough	10465	William Colby	L660	G	0.014	0.055	0.055	E
Hillsborough	10467	Dennis H Spivey	A415	G	0.005	0.008	0.008	E
Hillsborough	10480	Charles L. & Miria L. Hester	A415	G	0.007	0.011	0.011	E
Hillsborough	10484	Heriberto & Elba B Ruiz	L630	G	0.007	0.014	0.014	E
Hillsborough	10485	Thomas & Grace Jacob	A58S	G	0	0.063	0.062	E
Hillsborough	10485	Thomas & Grace Jacob	A58S	S	0.022	0.063	0.062	E
Hillsborough	10486	Robert D. Aman	A415	G	0.011	0.018	0.018	E
Hillsborough	10495	Charles L & Miria L Hester & Glenden E Lehnus	A415	G	0.009	0.029	0.029	E
Hillsborough	10542	Carroll F. Williamson	A415	G	0.004	0.006	0.006	E
Hillsborough	10570	Jerry Allen Joyner	A56S	G	0	0.099	0.099	E
Hillsborough	10570	Jerry Allen Joyner	A56S	S	0.059	0.099	0.099	E
Hillsborough	10603	Henry C Badcock Sr	A415	G	0.013	0.022	0.022	E
Hillsborough	10629	Willie Wingate	A51S	G	0.012	0.038	0.038	E
Hillsborough	10674	James R. Welch Jr. and Freida Welch	A651	G	0.013	0.022	0.022	E
Hillsborough	10678	Kay Edwards & Gloria Sandhaus	A415	G	0.002	0.004	0.004	E
Hillsborough	10684	ESMS Enterprises, LTD	A415	G	0.017	0.028	0.028	E
Hillsborough	10695	Jamea J And Brenda A Cuthberston	A415	G	0.006	0.01	0.01	E
Hillsborough	10738	Perfection Partners Ltd	A415	G	0.008	0.013	0.013	E
Hillsborough	10741	Evans Properties Inc	A415	G	0.005	0.008	0.008	E
Hillsborough	10777	Steve Ronald Bonds	A415	G	0	0.008	0.008	E
Hillsborough	10779	Philip A. Bullerman	A415	G	0	0.037	0.037	E
Hillsborough	10780	C Reid Schmidt	A415	G	0.003	0.004	0.004	E
Hillsborough	10784	William C & Rebecca D Wilson	A535	G	0.013	0.022	0.022	E
Hillsborough	10789	Harold F. Dukes	A535	G	0.024	0.04	0.04	E
Hillsborough	10810	Thomas A. Knaus	A415	S	0	0.011	0.011	E
Hillsborough	10817	Farmland Reserve Inc.; Attn: Mr Will Redd	A480	G	0.009	0.031	0.013	E
Hillsborough	10839	J.H. & Ohnie Williams, Jr.	A415	G	0.006	0.01	0.01	E

Table A-7. Metered and Estimated Agricultural WUPs, Withdrawals and Permitted Use (mgd), 2011

County	WUP Number	Permittee	Use Code[1]	Source[2]	Annual Average Pumpage[3]	Total Permitted Annual Average Quantity	Permitted Quantity Attributed to AG Use Category[4]	M/E [5]
Hillsborough	10847	Glenna & Iris J Hogue	A415	G	0.006	0.009	0.009	E
Hillsborough	10867	Joan L Sultenfuss Ltd	A415	G	0.029	0.047	0.047	E
Hillsborough	10876	Mac A Greco Jr And Arlene Baker	A525	G	0.025	0.04	0.04	E
Hillsborough	10883	Danny R & Delta D Loyd & B & K Property Mgmt Trust	A480	G	0	0.08	0.08	E
Hillsborough	10883	Danny R & Delta D Loyd & B & K Property Mgmt Trust	A480	S	0.039	0.08	0.08	E
Hillsborough	10898	Nancy N Skemp & Caroline N Shepard-Sns Trust-Newbern Groves	A525	G	0.03	0.057	0.05	E
Hillsborough	10899	Emiliano Colon	L660	G	0.057	0.079	0.079	E
Hillsborough	10906	Nector Abreut	A480	G	0.009	0.014	0.014	E
Hillsborough	10911	Kenneth R. Dance	A415	G	0.016	0.027	0.027	E
Hillsborough	10925	Frank Gonzalez	A415	G	0	0.003	0.003	E
Hillsborough	10939	Mrs H D McDonald Jr	A535	G	0.018	0.036	0.036	E
Hillsborough	10939	Mrs H D McDonald Jr	A535	S	0.004	0.036	0.036	E
Hillsborough	10949	Eddit H. & Elaine C. Outar	L660	G	0.041	0.057	0.057	E
Hillsborough	10953	Doyle R. & Joyce C. Hunter	A415	G	0.004	0.007	0.007	E
Hillsborough	10956	John E. Powell (Ruskin Colony Farms)	A56F	G	0.013	0.021	0.021	E
Hillsborough	10957	Patricia A. Murrell	A415	G	0.017	0.027	0.027	E
Hillsborough	10958	Dana B Conner & Dennis Platt	L660	G	0.028	0.046	0.046	E
Hillsborough	10960	Rainbow Flowers Inc	A485	G	0.042	0.058	0.058	E
Hillsborough	10967	Country Properties Of SW Fla Inc	A485	G	0.028	0.046	0.046	E
Hillsborough	10973	Estate Of Eugene Jackson	A415	G	0.008	0.013	0.013	E
Hillsborough	10980	Jose Diaz, Jr.	A485	G	0.016	0.026	0.026	E
Hillsborough	11013	Plants Of Ruskin, Inc.	A480	G	0.038	0.062	0.062	E
Hillsborough	11040	Greg Lovett	L660	G	0.008	0.032	0.032	E
Hillsborough	11048	Berkshire Investments	A535	G	0.018	0.029	0.029	E
Hillsborough	11101	Milton & Joanne T Varn	A415	G	0.015	0.025	0.025	E
Hillsborough	11102	Stine Family Partnership Ltd/Attn: Donald K Stine	A535	G	0.023	0.037	0.037	E
Hillsborough	11121	Dennis R & Diane Tencza	A415	G	0.008	0.013	0.013	E
Hillsborough	11205	James H & Janice L Grisham Tst	A490	G	0.009	0.015	0.015	E
Hillsborough	11262	Basil N., Janie C. & Laureen Scaglione	A415	G	0.013	0.022	0.022	E
Hillsborough	11273	Clinton W & Bonnie S Chancey	L660	G	0.011	0.017	0.017	E

Table A-7. Metered and Estimated Agricultural WUPs, Withdrawals and Permitted Use (mgd), 2011

County	WUP Number	Permittee	Use Code[1]	Source[2]	Annual Average Pumpage[3]	Total Permitted Annual Average Quantity	Permitted Quantity Attributed to AG Use Category[4]	M/E [5]
Hillsborough	11284	George B & Mary H Anderson	L660	G	0.02	0.033	0.033	E
Hillsborough	11298	Doyle E & Jimmie L Parker Tst Parker Family Lvg Tst 9/9/99	L660	G	0.024	0.039	0.039	E
Hillsborough	11302	Bd Of Tst Internal Improvement	L660	G	0.026	0.042	0.042	E
Hillsborough	11305	Batista & Evelyn Madonia	A56S	G	0.001	0.09	0.09	E
Hillsborough	11307	Charles L. & Norma G. Woodard	A480	G	0.011	0.018	0.018	E
Hillsborough	11345	Darrell L. & Monica G. Knight	A485	G	0.019	0.031	0.031	E
Hillsborough	11371	Raymond F Lantzer	A485	G	0	0.041	0.041	E
Hillsborough	11390	Charles D & Yvonne O Barron	A535	G	0.025	0.066	0.066	E
Hillsborough	11390	Charles D & Yvonne O Barron	A535	S	0	0.066	0.066	E
Hillsborough	11418	Robert Wayne & Babara M Lewis	A415	S	0.003	0.005	0.005	E
Hillsborough	11474	Sam Howell Astin III and Buffy Suzanne Astin	A535	G	0.056	0.078	0.078	E
Hillsborough	11494	Winfred M & Edna Sue Harrell	A480	G	0.014	0.022	0.022	E
Hillsborough	11508	Patricia A & Raymond E Conrad Trustees	A415	G	0.023	0.038	0.038	E
Hillsborough	11525	Robert Whisnant	L660	G	0.042	0.069	0.069	E
Hillsborough	11527	Ame Properties LLC	A495	G	0.012	0.02	0.02	E
Hillsborough	11542	The Conrad Family Ltd Ptnrshp & Howard C & Mary T Hornsby	A415	G	0.021	0.034	0.034	E
Hillsborough	11543	Atem Real Estate P/S	L625	G	0.001	0.002	0.002	E
Hillsborough	11543	Atem Real Estate P/S	L625	S	0	0.002	0.002	E
Hillsborough	11550	Cee Bee'S Grove Inc	A415	G	0.022	0.035	0.035	E
Hillsborough	11553	James R & Cathy Ennis Townsend Jr	A56S	G	0.05	0.07	0.07	E
Hillsborough	11576	Tampa Electric Co	A525	G	0.047	0.065	0.065	E
Hillsborough	11603	Nancy Skemp Trustee Peter Skemp & John Shepard	A50F	G	0.004	0.007	0.007	E
Hillsborough	11642	Fidel & Hilda Castillo & Elias & Lorena M Gutierrez	A535	G	0.015	0.025	0.025	E
Hillsborough	11642	Fidel & Hilda Castillo & Elias & Lorena M Gutierrez	A535	S	0	0.025	0.025	E
Hillsborough	11644	Donald W Gay	L600	G	0.002	0.003	0.003	E
Hillsborough	11679	James W Silas & Gina Morris & Suzanne M Morris	A535	G	0.005	0.008	0.008	E
Hillsborough	11733	John D & Inell H White	A535	G	0.017	0.07	0.07	E
Hillsborough	11738	John F & Beverly J Stevens	A480	G	0.012	0.04	0.04	E
Hillsborough	11751	Jack P. & Meribeth J. Sizemore	A415	G	0.012	0.02	0.02	E

Table A-7. Metered and Estimated Agricultural WUPs, Withdrawals and Permitted Use (mgd), 2011

County	WUP Number	Permittee	Use Code[1]	Source[2]	Annual Average Pumpage[3]	Total Permitted Annual Average Quantity	Permitted Quantity Attributed to AG Use Category[4]	M/E [5]
Hillsborough	11772	Everett F Prevatt	A535	G	0.063	0.087	0.087	E
Hillsborough	11803	William L Carter-Carter Country	L660	G	0.014	0.022	0.022	E
Hillsborough	11807	Maddox Groves Inc	A415	G	0.014	0.023	0.023	E
Hillsborough	11824	Vernon R & Janice J Morgan	A535	G	0.011	0.019	0.019	E
Hillsborough	11969	Charles G. Grimes, Trustee and Betty J. Grimes, Trustee	A535	G	0.064	0.088	0.088	E
Hillsborough	11971	KHP Ventures, Inc. / Attn: Kiran Patil	A410	G	0.027	0.045	0.045	E
Hillsborough	11977	Hillsborough County BOCC/Attn: Kurt G. Gremley	A56S	G	0.093	0.635	0.635	E
Hillsborough	12030	Sizemore Farms, Inc./Attn: Jeff Sizemore	A470	G	0.13	0.236	0.236	E
Hillsborough	12063	Lowell L & Janice Kinard	A415	G	0	0.024	0.024	E
Hillsborough	12077	Cherri N. Clark	A535	G	0.01	0.016	0.016	E
Hillsborough	12084	Su Duc Do and Lan Mai Do	A58H	G	0.049	0.08	0.08	E
Hillsborough	12188	E. W. Simmons, III and Carol C. Simmons	A535	G	0.05	0.069	0.069	E
Hillsborough	12188	E. W. Simmons, III and Carol C. Simmons	A535	S	0	0.069	0.069	E
Hillsborough	12193	B & P Tree Farm, LLC	A485	G	0.007	0.011	0.011	E
Hillsborough	12197	Maria Bessa and Joseph Labarbera	A415	G	0.009	0.014	0.014	E
Hillsborough	12212	Ben Bane Trste Ben Bane Revoc Trust	A410	G	0.016	0.059	0.059	E
Hillsborough	12245	Glenn and Anne Winograd	A490	G	0.009	0.015	0.015	E
Hillsborough	12277	Claude Gay, Sr.	A535	G	0	0.041	0.041	E
Hillsborough	12277	Claude Gay, Sr.	A535	S	0	0.041	0.041	E
Hillsborough	12299	C Joseph Keel III-Raymond Keel- Ryan Keel	A410	G	0.004	0.013	0.013	E
Hillsborough	12313	Cee Bee'S Grove Inc	A415	G	0.047	0.065	0.065	E
Hillsborough	12333	Arthur Staggs	A480	G	0.009	0.031	0.031	E
Hillsborough	12338	Jorge Chavez	A535	G	0.008	0.014	0.014	E
Hillsborough	12354	Cye E & Nellie R Jones	A415	G	0.008	0.013	0.013	E
Hillsborough	12359	Gary M & Linda R Terrell	A415	G	0.001	0.003	0.002	E
Hillsborough	12363	Fancy Farms Inc	A535	G	0.025	0.041	0.041	E
Hillsborough	12368	O V Hargrett	A650	G	0.006	0.009	0.009	E
Hillsborough	12369	Kimball W Wetherington	A535	S	0	0.047	0.047	E
Hillsborough	12378	Roy L Harwood	A415	G	0.006	0.011	0.011	E
Hillsborough	12398	Man Van Nguyen & Mai Phan Nguyen	A58S	G	0.019	0.049	0.049	E
Hillsborough	12399	Be Viet Le & Hoang Thi-Phan Le	A58S	G	0	0.028	0.028	E

Table A-7. Metered and Estimated Agricultural WUPs, Withdrawals and Permitted Use (mgd), 2011

County	WUP Number	Permittee	Use Code[1]	Source[2]	Annual Average Pumpage[3]	Total Permitted Annual Average Quantity	Permitted Quantity Attributed to AG Use Category[4]	M/E [5]
Hillsborough	12409	Benjamin T & Edith Sylvia Knox	A415	G	0.007	0.011	0.011	E
Hillsborough	12411	Deborah M & Archie E Carr	A535	G	0.01	0.016	0.016	E
Hillsborough	12417	Tran T C & Hai Q Nguyen	A58S	G	0.017	0.028	0.028	E
Hillsborough	12437	Conrad Dumke	A410	G	0.014	0.044	0.044	E
Hillsborough	12440	Bung & Binh C Le	A480	G	0.001	0.028	0.028	E
Hillsborough	12445	Glenn W Hart & Tommy G Brock	A56S	G	0.042	0.088	0.088	E
Hillsborough	12445	Glenn W Hart & Tommy G Brock	A56S	S	0.009	0.088	0.088	E
Hillsborough	12480	Jeffrey Sizemore	A535	G	0.069	0.125	0.125	E
Hillsborough	12495	Wilbur R & Mary M Reschly	A415	G	0.008	0.013	0.013	E
Hillsborough	12505	David Watkins	A415	G	0.014	0.022	0.022	E
Hillsborough	12520	Mosaic Fertilizer LLC	A56S	G	0.135	0.491	0.491	E
Hillsborough	12538	Floyd Woodrow Williams, Jr.	A410	G	0.029	0.047	0.047	E
Hillsborough	12554	Timothy A & Donna G Tillett	A415	G	0.006	0.01	0.01	E
Hillsborough	12561	Gail A Roszel	A480	G	0.004	0.006	0.006	E
Hillsborough	12738	Steven C & Joyne D Mathis	A415	G	0.018	0.029	0.029	E
Hillsborough	12787	Douglas Holmberg	A535	G	0.067	0.122	0.122	E
Hillsborough	12793	J & K Farms Inc	A535	G	0	0.032	0.032	E
Hillsborough	12793	J & K Farms Inc	A535	S	0.01	0.032	0.032	E
Hillsborough	12802	Lyna J Knight & SUSAn M Weicherding	A410	G	0.017	0.028	0.028	E
Hillsborough	12806	Billy Williams	A535	G	0.024	0.04	0.04	E
Hillsborough	12811	Ellis L & Stella J Hall Trustees Ellis & Stella Hall Living Trust	A535	G	0.015	0.024	0.024	E
Hillsborough	12819	Andrew E & Karen S Rogers	A535	G	0.013	0.021	0.021	E
Hillsborough	12821	Greg & Karen Lawson-Clif &Betty Hinson-Hugh & Lillian Prine	A535	G	0	0.053	0.053	E
Hillsborough	12822	Fidel & Hilda Castillo	A535	G	0.014	0.023	0.023	E
Hillsborough	12837	Delva W & Ruben Wallace Register	A535	G	0.047	0.065	0.065	E
Hillsborough	12839	Peter E Winston	A490	G	0.002	0.003	0.003	E
Hillsborough	12853	Melvin F Lee & Sam III & Buffy Astin	A535	G	0.025	0.07	0.07	E
Hillsborough	12868	Eisenhower Property Group LLC	A525	G	0.109	0.367	0.367	E
Hillsborough	12868	Eisenhower Property Group LLC	A525	S	0	0.367	0.367	E

Table A-7. Metered and Estimated Agricultural WUPs, Withdrawals and Permitted Use (mgd), 2011

County	WUP Number	Permittee	Use Code[1]	Source[2]	Annual Average Pumpage[3]	Total Permitted Annual Average Quantity	Permitted Quantity Attributed to AG Use Category[4]	M/E [5]
Hillsborough	12883	Julia Corley Life Estate	A535	G	0.011	0.017	0.017	E
Hillsborough	12935	Roger Gilford	A535	G	0.012	0.02	0.02	E
Hillsborough	12935	Roger Gilford	A535	S	0	0.02	0.02	E
Hillsborough	12989	BHD Limited Partnership A Indiana Partnership	A485	G	0.059	0.096	0.096	E
Hillsborough	12998	Robert L & Barbara A Carter Life Estate	A535	G	0.048	0.067	0.067	E
Hillsborough	12998	Robert L & Barbara A Carter Life Estate	A535	S	0	0.067	0.067	E
Hillsborough	13022	South Shore Pointe Llc & Artesian Farms Inc	A56S	G	0.072	0.1	0.1	E
Hillsborough	13060	Gary Craig	A480	G	0.018	0.053	0.053	E
Hillsborough	13072	Premanie Motiram - Gunraj & Parsueram & Sharmila Chanderdat	A56S	G	0.06	0.098	0.098	E
Hillsborough	13119	Setc Bruce Pieper	A415	G	0	0.009	0.009	E
Hillsborough	13176	Mary Lett Keene Trustee	A535	G	0.015	0.025	0.025	E
Hillsborough	13185	L Michael Nelis Dena L Nelis Freeda Nelis & Jamine Nelis	L630	G	0.025	0.041	0.041	E
Hillsborough	13260	Bailey Family Foundation Inc	A495	G	0.013	0.021	0.021	E
Hillsborough	13267	Andrew Frederick - Yancy Blueberry	A410	G	0.039	0.054	0.054	E
Hillsborough	13285	Kenneth & Delana Parker & Joe Newsome	A535	G	0.061	0.085	0.085	E
Hillsborough	13296	J. Aprile Properties, LLC, D. Aprile Properties, LLC and R. Aprile	A44S	G	0.001	0.089	0.089	E
Hillsborough	13320	E F Prevatt Corp	A535	G	0.066	0.091	0.091	E
Hillsborough	13327	Doris T Howell Trust	A415	G	0.014	0.024	0.024	E
Hillsborough	20000	GLH-SR 60 25, LLC., ATTN: Reed Fischbach	A535	G	0.03	0.049	0.049	E
Hillsborough	20009	Clyde Dixon And Kathryn W. Dixon	A480	G	0.001	0.001	0.001	E
Hillsborough	20010	Doris Randall	A535	G	0.011	0.019	0.019	E
Hillsborough	20019	Sam & Buffy Astin	A535	G	0	0.092	0.092	E
Hillsborough	20034	Pebbledale Farms, Inc.	A410	G	0	0.032	0.032	E
Hillsborough	20038	Carrie Lou Dorman as Trustee of the Carrie Lou Dorman Trust	A655	G	0.001	0.242	0.242	E
Hillsborough	20038	Carrie Lou Dorman as Trustee of the Carrie Lou Dorman Trust	A655	S	0.055	0.242	0.242	E
Hillsborough	20041	William Wingate	A535	G	0.01	0.017	0.017	E
Hillsborough	20074	E F Prevatt Corporation	A470	G	0.021	0.035	0.035	E

Table A-7. Metered and Estimated Agricultural WUPs, Withdrawals and Permitted Use (mgd), 2011

County	WUP Number	Permittee	Use Code[1]	Source[2]	Annual Average Pumpage[3]	Total Permitted Annual Average Quantity	Permitted Quantity Attributed to AG Use Category[4]	M/E [5]
Hillsborough	20101	Williams Holding Corporation	A535	G	0.051	0.071	0.071	E
Hillsborough	20102	Talal Properties Ltd./Attn: Tom Kazbour	A535	G	0.008	0.014	0.014	E
Hillsborough	20109	Sam Astin III	A470	G	0.023	0.051	0.051	E
Hillsborough	20109	Sam Astin III	A470	S	0	0.051	0.051	E
Hillsborough	20111	Rjjams, LLC	A51S	G	0	0.152	0.152	E
Hillsborough	20111	Rjjams, LLC	A51S	S	0	0.152	0.152	E
Hillsborough	20130	Sam Astin III and Buffy Astin	A535	G	0	0.374	0.374	E
Hillsborough	20130	Sam Astin III and Buffy Astin	A535	S	0	0.374	0.374	E
Hillsborough	20139	Rod Marvel	A470	G	0.027	0.045	0.045	E
Hillsborough	20150	Hurley Creek Townhomes, Inc. Attn:Michael Chadwell	A535	G	0.022	0.061	0.061	E
Hillsborough	20159	Earl C. Godwin and Dorothy R. Godwin, Trustees	A535	S	0.028	0.046	0.046	E
Hillsborough	20160	Hilda Castillo	A535	G	0	0.031	0.031	E
Hillsborough	20160	Hilda Castillo	A535	S	0.019	0.031	0.031	E
Hillsborough	20161	Terry O. and Daphne C. Ballard, et al	A535	G	0	0.076	0.076	E
Hillsborough	20181	Oak Hammock Ranch, LLC	A410	G	0.001	0.055	0.055	E
Hillsborough	20187	Cynthia Sharpe	A415	G	0	0.029	0.029	E
Hillsborough	20200	Daniel W. Davis and Melinda Davis	A445	G	0	0.025	0.025	E
Hillsborough	20207	Lyna Berry Farms, Inc. Attn: Lyna Knight	A410	G	0	0.013	0.013	E
Hillsborough	20212	Ira Lee West and Wendy M. West	A410	G	0	0.01	0.01	E
Hillsborough County Totals					**30.978**	**Metered, mgd**		
					19.555	**Estimated , mgd**		
					50.533	**Total, mgd**		
Lake	1347	Tom Thayer Citrus Inc	A425	G	0.394	0.565	0.565	M
Lake	2142	Bay Lake Groves Inc	A415	G	0	0.065	0.065	E
Lake	2142	Bay Lake Groves Inc	A415	S	0	0.065	0.065	E
Lake	2145	Kuharske Properties Inc	A470	G	0.023	0.038	0.038	E
Lake	3457	Pine Island Land Company Inc	A470	G	0.064	0.089	0.089	E
Lake	3460	Charles A Rogers	A415	G	0.014	0.022	0.022	E
Lake	3484	John F. Horvath	A415	G	0.007	0.011	0.011	E
Lake	4730	Michael R. Langley	A415	G	0.079	0.11	0.11	E

Table A-7. Metered and Estimated Agricultural WUPs, Withdrawals and Permitted Use (mgd), 2011

County	WUP Number	Permittee	Use Code[1]	Source[2]	Annual Average Pumpage[3]	Total Permitted Annual Average Quantity	Permitted Quantity Attributed to AG Use Category[4]	M/E [5]
Lake	4792	Quality Petroleum Corp	A495	G	0.159	0.271	0.271	E
Lake	5027	Lake County Public Works	A490	G	0.152	0.243	0.243	E
Lake	5028	Bay Lake Groves Inc	A415	G	0.023	0.064	0.064	E
Lake	5028	Bay Lake Groves Inc	A415	S	0	0.064	0.064	E
Lake	8090	Greenswamp Ranch LLC	A410	G	0.011	0.036	0.036	E
Lake	8090	Greenswamp Ranch LLC	A410	S	0	0.036	0.036	E
Lake	8954	Charles O Kuharske	A490	G	0	0.034	0.034	E
Lake	8954	Charles O Kuharske	A490	S	0.01	0.034	0.034	E
Lake	9037	Barahona Florida Trust-Jose R & Kathy L Barahona Co-Trustees	A415	G	0.029	0.048	0.048	E
Lake	9904	Dan & Patricia Ann Judy	A415	G	0.028	0.046	0.046	E
Lake	10754	Thomas W. Fish	A415	G	0.008	0.014	0.014	E
Lake	11358	Carter Island Citrus Grove Inc	A415	G	0.063	0.088	0.088	E
Lake	12588	Julia Faye Rogers	L600	G	0.001	0.001	0.001	E
Lake	12789	John Jahreis	A470	G	0.054	0.074	0.074	E
Lake	13308	Smoak Family Ltd Partnership	A490	G	0.049	0.07	0.07	E
Lake	20005	Jerry R and Nancy L Daniels Trust	A410	G	0.007	0.011	0.011	E
Lake County Totals					**0.394**	**Metered, mgd**		
					0.781	**Estimated , mgd**		
					1.175	**Total, mgd**		
Levy	5095	Ray Ferrero Jr Trustee-Hiers, Stephen Rappenecker and Neal	A52S	G	0.901	2.057	2.057	M
Levy	5122	Whitehurst Cattle Co Inc	A52S	G	0.068	1.030	1.030	M
Levy	5160	Arthur Sandlin	A52S	G	0.290	1.123	1.123	M
Levy	10023	AEG Associates LLC	A52S	G	0.000	0.677	0.677	M
Levy	11026	C. Neal Anderson	A500	G	0.076	1.485	1.485	M
Levy	13339	Marshall Tree Farm	A485	G	0.346	2.436	2.436	M
Levy	3580	Erich Koch	L635	G	0.001	0.001	0.001	E
Levy	3753	BGH Farms, LLP	A550	G	0.044	0.061	0.061	E
Levy	4945	Stanley McKoy	A470	G	0.174	0.316	0.316	E

Table A-7. Metered and Estimated Agricultural WUPs, Withdrawals and Permitted Use (mgd), 2011

County	WUP Number	Permittee	Use Code[1]	Source[2]	Annual Average Pumpage[3]	Total Permitted Annual Average Quantity	Permitted Quantity Attributed to AG Use Category[4]	M/E [5]
Levy	5109	Sonja Brooks	A525	G	0.122	0.221	0.221	E
Levy	5111	Mildred B Mikell & Diane M Price	A470	G	0.042	0.058	0.058	E
Levy	5115	Woodroe Fugate and Sons Inc	A52S	G	0.165	0.299	0.299	E
Levy	5117	Woodroe Fugate and Sons Inc	A52S	G	0.083	0.15	0.15	E
Levy	5159	Arthur Sandlin	A52S	G	0.002	0.358	0.358	E
Levy	5159	Arthur Sandlin	A52S	S	0.196	0.358	0.358	E
Levy	5169	AEG Associates III LLC	A470	G	0.016	0.066	0.066	E
Levy	5215	Otis Bell	L610	G	0.001	0.002	0.002	E
Levy	5607	John M. Dean	A470	G	0.042	0.058	0.058	E
Levy	6405	Ronald C. Gillman	A470	G	0.059	0.082	0.082	E
Levy	6586	Corrie Bell	A500	G	0.35	0.654	0.642	E
Levy	6623	J C Pendray & Sons Inc	A490	G	0.056	0.078	0.078	E
Levy	6659	Donald L Smith, Trustee	A490	G	0.061	0.086	0.086	E
Levy	6703	Cecil N & Jane F Benton	A470	G	0.028	0.045	0.045	E
Levy	6760	Freddy Bell	A470	G	0.1	0.404	0.404	E
Levy	7096	Steve Cole	A470	G	0.041	0.057	0.057	E
Levy	7167	Ferris Rogers	A470	G	0.022	0.037	0.037	E
Levy	7274	Grady E & Wilbur F Dean	A470	G	0.091	0.165	0.165	E
Levy	7445	Jerry M. Sr. And Sharon K. Mills	A470	G	0.058	0.08	0.08	E
Levy	8219	Arthur & Damon Sandlin	A500	G	0.256	0.463	0.463	E
Levy	8255	Jimmie E Markham	A52S	G	0.173	0.314	0.314	E
Levy	8992	Freddy Arlene & Virginia Bell	A490	G	0.044	0.061	0.061	E
Levy	9505	Lee A Thomas & Ryan B Thomas	A525	G	0.247	0.447	0.447	E
Levy	9610	Solera, LLC	L600	G	0	0.003	0	E
Levy	10120	Thomas H Overstreet	A495	G	0.068	0.094	0.094	E
Levy	10285	Jennifer Cox	A495	G	0.043	0.06	0.06	E
Levy	10996	Edward F & Shirley A Williams	A470	G	0.106	0.189	0.189	E
Levy	11003	J C Pendray & Sons Inc	A490	G	0.056	0.077	0.077	E
Levy	11008	William M Hicks Trustee	A500	G	0.11	0.2	0.2	E
Levy	11009	Freddy & Adrienne Bell W W Gay And Kirk Hartley	A52S	G	0.246	0.67	0.67	E
Levy	11084	Phyllis McCoy	A470	G	0.042	0.058	0.058	E

Table A-7. Metered and Estimated Agricultural WUPs, Withdrawals and Permitted Use (mgd), 2011

County	WUP Number	Permittee	Use Code[1]	Source[2]	Annual Average Pumpage[3]	Total Permitted Annual Average Quantity	Permitted Quantity Attributed to AG Use Category[4]	M/E [5]
Levy	11088	Ruby Noble	A470	G	0.039	0.055	0.055	E
Levy	11090	Phyllis V Albritton Evelyn V Farr	A490	G	0.135	0.244	0.244	E
Levy	11093	J.N. & Elvira Hale, Jr.	A470	G	0.06	0.082	0.082	E
Levy	11211	Phyllis J McCoy Trustee of The Phyllis J McCoy Revocable Trust	A470	G	0.058	0.081	0.081	E
Levy	11274	G Allen and Karen S Hayes	A470	G	0.029	0.079	0.079	E
Levy	11308	Levaughn Robinson	A470	G	0.067	0.093	0.093	E
Levy	11322	Geoffrey P & Pamela J Bernard	A52S	G	0.006	0.01	0.01	E
Levy	11621	Reuben & Maria Hernandez	A470	G	0.066	0.091	0.091	E
Levy	11716	Neal O & Billie Jo Scherer	A490	G	0.04	0.055	0.055	E
Levy	11783	GM-1 Partnership	A490	G	0.011	0.017	0.017	E
Levy	11928	James B & Allison W Baxter	A52S	G	0.064	0.089	0.089	E
Levy	12040	Roy R Lane Sr. and Todd Lane	A495	G	0.057	0.078	0.078	E
Levy	12090	Robert A Baker	L600	G	0	0	0	E
Levy	12262	Harrell Phillips	A470	G	0.026	0.042	0.042	E
Levy	12263	Harrell Phillips	A470	G	0	0.032	0.032	E
Levy	12380	Arthur M And Damon W Sandlin	A470	G	0.062	0.086	0.086	E
Levy	12420	David Benton	A470	G	0.041	0.057	0.057	E
Levy	12439	Vaona P Hartley	A470	G	0.043	0.06	0.06	E
Levy	12528	Pat Markham Trust	A525	G	0.177	0.321	0.321	E
Levy	12553	Corrie Bell	A470	G	0	0.186	0.186	E
Levy	12570	Margaret Knight	A470	G	0	0.166	0.166	E
Levy	12570	Margaret Knight	A470	S	0	0.166	0.166	E
Levy	12571	Dale Wright	A470	G	0	0.166	0.166	E
Levy	12571	Dale Wright	A470	S	0	0.166	0.166	E
Levy	12573	Ryan & Bonnie Jean Thomas	A470	G	0	0.022	0.022	E
Levy	12578	Lee A & Beverly J Thomas Co-Trustees	A470	G	0.141	0.196	0.196	E
Levy	12579	Lee A & Beverly J Thomas Co-Trustees	A52S	G	0.236	0.428	0.428	E
Levy	12583	G Frank & Nancy W Etheridge	A525	G	0.003	0.122	0.122	E
Levy	12642	Adrienne M Bell	L600	G	0.012	0.038	0.038	E

Table A-7. Metered and Estimated Agricultural WUPs, Withdrawals and Permitted Use (mgd), 2011

County	WUP Number	Permittee	Use Code[1]	Source[2]	Annual Average Pumpage[3]	Total Permitted Annual Average Quantity	Permitted Quantity Attributed to AG Use Category[4]	M/E [5]
Levy	12741	CF Jr & A Bell & B&G Partnership LLP & BGH Farm & Je & K Barley	A470	G	0.115	0.171	0.171	E
Levy	12758	Gabino L & Maria G Ortiz	A410	G	0.013	0.044	0.044	E
Levy	12805	Kenneth & Martha Tafoya	A495	G	0	0.1	0.1	E
Levy	12880	Ben F & Rose M Fant	A455	G	0.05	0.069	0.069	E
Levy	12930	Randall & Rebecca Jones	A525	G	0.037	0.055	0.052	E
Levy	13001	Donna C Phillips	A490	G	0.049	0.068	0.068	E
Levy	13261	Vince E Dean	A470	G	0.042	0.059	0.059	E
Levy	20049	Terry Sharon And Devon Robinson	A410	G	0	0.105	0.105	E
Levy	20050	Wayne And Linda Kotrba	A410	G	0.025	0.04	0.04	E
Levy	20217	Charles B Jackson	A470	G	0	0.039	0.039	E
Levy County Totals					**1.681**	**Metered, mgd**		
					4.849	**Estimated , mgd**		
					6.530	**Total, mgd**		
Manatee	503	J T Reeder Part LLLP & Snell Family LP of SW Florida	A56S	G	0.795	0.875	0.867	M
Manatee	2933	Bruce E Leland S Gary L & Brent D Shackelford	A515	G	0.745	1.339	1.339	M
Manatee	3794	Verna Asset Management LLC	A525	G	0.026	0.350	0.350	M
Manatee	3796	Ira Carlton Revocable Living Tr	A490	G	0.000	0.110	0.110	M
Manatee	3808	ATS Ag Ventures LLC	A415	G	0.000	0.152	0.152	M
Manatee	3832	Taylor's Farm and Ranch Inc	A58S	G	0.320	0.470	0.470	M
Manatee	3837	John Falkner Classie Growers LLC	A56S	G	1.268	4.232	4.202	M
Manatee	3838	CSPR Ltd	A58S	G	0.012	0.252	0.252	M
Manatee	3847	L3 Partnership Dba L3 Farms	A56F	G	2.266	8.224	8.224	M
Manatee	3848	Dimare Homestead Inc	A56S	G	0.907	4.802	4.802	M
Manatee	3924	Chamax LLC	A490	G	0.000	0.280	0.280	M
Manatee	3956	G & D Farms Inc and 2 P Cattle Co.	A535	G	0.488	0.710	0.710	M
Manatee	3975	Rye Bridge Road, LLC	A43F	G	0.719	2.054	2.054	M
Manatee	4049	Sorrells Groves Inc.	A415	G	1.592	0.965	0.965	M
Manatee	4190	Myakka River Properties Inc	A56F	G	0.000	0.123	0.123	M
Manatee	4228	Peace Valley Groves Inc	A415	G	0.237	0.302	0.302	M

Table A-7. Metered and Estimated Agricultural WUPs, Withdrawals and Permitted Use (mgd), 2011

County	WUP Number	Permittee	Use Code[1]	Source[2]	Annual Average Pumpage[3]	Total Permitted Annual Average Quantity	Permitted Quantity Attributed to AG Use Category[4]	M/E [5]
Manatee	4307	The Treeleaders Inc	A525	G	0.138	0.401	0.401	M
Manatee	4309	CC Manatee Development LLC l	A525	G	0.000	0.740	0.740	M
Manatee	4378	Pat Carlton	A56F	G	0.051	0.357	0.357	M
Manatee	4412	Pacific Land Ltd	A56S	G	0.177	3.417	3.417	M
Manatee	4447	Batista & Evelyn Madonia	A56F	G	0.755	1.354	1.354	M
Manatee	4453	Paul J & Janice E Hunsader	A615	G	0.084	0.388	0.388	M
Manatee	4467	John Falkner	A51S	G	2.653	11.278	11.273	M
Manatee	4655	Avignon Holdings LLC	A415	G	0.000	0.085	0.085	M
Manatee	4662	R Chapman	A415	G	0.058	0.123	0.123	M
Manatee	4729	Aris Horticulture Inc	A485	G	0.004	0.095	0.095	M
Manatee	4761	Johnson Grove and Farm	A415	G	0.046	0.320	0.320	M
Manatee	4761	Johnson Grove and Farm	A415	S	0.000	0.320	0.320	M
Manatee	4780	Reynold Glanz	A56F	G	0.000	0.785	0.785	M
Manatee	4789	Hunsader Farms Inc & Donald J Hunsader & Mdm LLC	A56S	G	0.335	1.747	1.747	M
Manatee	5058	McCarlton Partners Ltd	A525	G	0.000	0.466	0.466	M
Manatee	5309	OB Florida CRE Holdings LLC	A415	G	0.090	0.236	0.236	M
Manatee	5310	Port Manatee Land LLC	A57F	G	0.139	0.196	0.196	M
Manatee	5384	Myrna A Jordan Trust	A56F	G	0.236	0.398	0.398	M
Manatee	5423	Florida Power & Light Company	A56S	G	0.890	1.717	1.694	M
Manatee	5459	Manatee Fruit Co	A480	G	0.000	0.225	0.225	M
Manatee	5460	Hayden Lane I Ltd	A485	G	0.000	0.120	0.120	M
Manatee	5461	Manatee Fruit Co	A485	G	0.197	2.600	2.600	M
Manatee	5462	Manatee Fruit Co	A415	G	0.000	0.146	0.146	M
Manatee	5512	G & D Farms Inc	A57F	G	1.197	2.002	2.002	M
Manatee	5514	McClure Properties, Ltd	A56S	G	2.625	5.985	5.985	M
Manatee	5599	LF LLC	A415	G	0.166	0.272	0.272	M
Manatee	5620	Bill E. & Hiram C Saffold	A51S	G	0.511	0.678	0.678	M
Manatee	5689	Farren R & Christina M Dakin	L625	G	0.004	0.412	0.412	M
Manatee	5693	Andy D Taylor Ranch LLC	A490	G	0.097	0.133	0.133	M
Manatee	6059	M Plus Ranch Inc/West Florida Agro Ltd	A56S	G	0.839	1.004	1.004	M
Manatee	6077	McClure Properties, Ltd	A465	G	1.642	3.078	3.078	M

Table A-7. Metered and Estimated Agricultural WUPs, Withdrawals and Permitted Use (mgd), 2011

County	WUP Number	Permittee	Use Code[1]	Source[2]	Annual Average Pumpage[3]	Total Permitted Annual Average Quantity	Permitted Quantity Attributed to AG Use Category[4]	M/E [5]
Manatee	6667	Heart Groves Inc	A415	G	0.720	0.814	0.814	M
Manatee	6668	CFI USA, Inc	A415	G	0.055	0.213	0.213	M
Manatee	6668	CFI USA, Inc	A415	S	0.092	0.213	0.213	M
Manatee	6915	James D & Robert C Brewer	A495	G	0.265	1.228	1.228	M
Manatee	6981	Jones Potato Farm	A515	G	0.353	0.367	0.367	M
Manatee	7031	Adamatmar LLC	A56S	G	0.000	0.318	0.317	M
Manatee	7085	Turner Groves Citrus Limited Partnership	A415	G	1.321	1.327	1.327	M
Manatee	7350	Felton C Walker Jr	A56S	G	0.949	1.383	1.383	M
Manatee	7502	J M Cincotta Ranch	A56F	G	0.041	0.495	0.495	M
Manatee	7631	McClure Properties, Ltd	A56F	G	0.245	0.849	0.849	M
Manatee	7635	McClure Properties, Ltd	A56S	G	0.000	0.238	0.238	M
Manatee	7649	Betty Moody	A525	G	0.132	0.352	0.352	M
Manatee	7723	Moccasin Wallow LLC	A415	G	0.057	0.098	0.098	M
Manatee	7724	FLM, Inc.	A415	G	0.276	0.835	0.835	M
Manatee	7846	Schroeder-Manatee Ranch Inc	A525	G	1.867	16.793	4.736	M
Manatee	7846	Schroeder-Manatee Ranch Inc	A525	S	0.289	16.793	4.736	M
Manatee	7891	Harrell Groves Inc	A415	G	0.371	0.402	0.402	M
Manatee	7998	Highlands Groves Inc	A415	G	0.171	0.465	0.465	M
Manatee	8102	Jordan and Jordan Inc.	A415	G	0.133	0.126	0.126	M
Manatee	8420	James R Grainger II	A415	G	0.959	1.266	1.266	M
Manatee	8421	4 Star Tomato Inc	A465	G	0.911	1.253	1.253	M
Manatee	8638	Jefferson Grove & DEA Manatee Grove & NFA Manatee Grove, LLC	A415	G	0.903	0.706	0.706	M
Manatee	8694	J Bar C Inc	A415	G	0.560	0.615	0.615	M
Manatee	8829	Whisenant Farms Co Inc	A56S	G	0.976	1.278	1.278	M
Manatee	8904	Walker Pasture LLC	A525	G	0.002	0.516	0.516	M
Manatee	8912	J Gary and Cathryn Russ	A415	G	0.152	0.168	0.168	M
Manatee	8987	C & D Fruit & Vegetable Co Inc	A535	G	0.078	0.128	0.128	M
Manatee	8987	C & D Fruit & Vegetable Co Inc	A535	S	0.012	0.128	0.128	M
Manatee	9014	Good Grove Investments, LLC	A415	G	1.265	1.815	1.815	M
Manatee	9025	John Falkner Classie Growers LLC	A51S	G	0.641	1.461	1.461	M

Table A-7. Metered and Estimated Agricultural WUPs, Withdrawals and Permitted Use (mgd), 2011

County	WUP Number	Permittee	Use Code[1]	Source[2]	Annual Average Pumpage[3]	Total Permitted Annual Average Quantity	Permitted Quantity Attributed to AG Use Category[4]	M/E [5]
Manatee	9089	FFD Land Co Inc	A56S	G	1.507	2.791	2.779	M
Manatee	9113	FLM, Inc.	A415	G	0.091	0.183	0.183	M
Manatee	9227	Farr Groves LLC	A415	G	0.007	0.081	0.081	M
Manatee	9348	Elizabeth Johnson	A56S	G	0.031	0.754	0.754	M
Manatee	9391	West Florida Agro Limited	A655	G	1.288	2.779	2.779	M
Manatee	9400	Recie Putnal	A415	G	0.011	0.156	0.152	M
Manatee	9400	Recie Putnal	A415	S	0.000	0.156	0.152	M
Manatee	9526	Robert K Hunsader Family Trust	A56S	G	0.278	0.486	0.486	M
Manatee	9526	Robert K Hunsader Family Trust	A56S	S	0.000	0.486	0.486	M
Manatee	9603	Reeder'S Landscaping, Inc	A480	G	0.019	0.318	0.318	M
Manatee	9603	Reeder'S Landscaping, Inc	A480	S	0.000	0.318	0.318	M
Manatee	9817	Benny Albritton Sr	A56F	G	0.112	0.369	0.369	M
Manatee	9968	Whisenant Farms, Inc. & Whisenant Family Limited Partnership	A485	G	0.005	0.158	0.158	M
Manatee	9968	Whisenant Farms, Inc. & Whisenant Family Limited Partnership	A485	S	0.031	0.158	0.158	M
Manatee	10187	Cameron Dakin	L625	G	0.218	0.306	0.306	M
Manatee	10320	Gemstone Grove LLC	A415	G	0.112	0.227	0.227	M
Manatee	10483	Bill & Hiram Saffold	A56S	G	0.229	0.440	0.440	M
Manatee	10487	4 Star Tomato Inc	A515	G	0.683	1.347	1.347	M
Manatee	10541	Jones Potato Farm	A465	G	0.327	0.688	0.688	M
Manatee	10758	Jordan and Jordan Inc.	A415	G	0.099	0.113	0.113	M
Manatee	10800	Batista & Evelyn Madonia	A56F	G	1.369	2.388	2.388	M
Manatee	10978	Little Manatee LLC	A525	G	0.148	0.251	0.251	M
Manatee	11019	Old Florida Investments Inc	A56S	G	0.325	2.277	2.277	M
Manatee	11065	Robert E & Benjamin E King	A56S	G	0.128	0.257	0.257	M
Manatee	11105	Farm-Op Inc	A56S	G	1.115	3.016	2.992	M
Manatee	11123	Clay Gully Ranch, LLC	A56S	G	0.525	2.263	2.263	M
Manatee	11125	Edward Grady Maggard, Jr. and Lorene Maggard	A56S	G	0.387	2.084	2.084	M
Manatee	11258	Lindas Nursery	A480	G	0.001	0.215	0.215	M
Manatee	11388	John Falkner	A44S	G	0.519	0.980	0.980	M

Table A-7. Metered and Estimated Agricultural WUPs, Withdrawals and Permitted Use (mgd), 2011

County	WUP Number	Permittee	Use Code[1]	Source[2]	Annual Average Pumpage[3]	Total Permitted Annual Average Quantity	Permitted Quantity Attributed to AG Use Category[4]	M/E [5]
Manatee	11427	Watercress Farms	A592	G	0.533	1.276	1.276	M
Manatee	11440	John Falkner Classie Growers LLC	A56S	G	0.367	0.574	0.574	M
Manatee	11440	John Falkner Classie Growers LLC	A56S	S	0.000	0.574	0.574	M
Manatee	11481	Cameron Dakin Dairy	A490	G	0.259	0.318	0.318	M
Manatee	11536	John Falkner Classie Growers LLC	A50F	G	2.045	2.426	2.421	M
Manatee	11918	Gordon Properties, LLC	A56F	G	0.073	0.315	0.315	M
Manatee	11921	OB Florida CRE Holdings LLC	A56S	G	0.234	0.616	0.616	M
Manatee	11922	Jones Potato Farm, Inc	A515	G	0.369	1.483	1.483	M
Manatee	11961	Pacific Land, Ltd	A56S	G	0.504	3.852	3.852	M
Manatee	11963	SCF Farms Inc, Handcart Citrus and Cattle, Inc.and Harry Cortese	A56F	G	0.512	2.502	2.502	M
Manatee	12005	Elias Cura LLC	A525	G	0.246	0.488	0.488	M
Manatee	12018	McClure Properties, Ltd	A56F	G	1.354	2.102	2.102	M
Manatee	12133	W.S. Badcock Corporation	A56S	G	0.024	1.121	1.121	M
Manatee	12154	H D Budd Farms, Inc.	A56F	G	0.294	0.750	0.750	M
Manatee	12189	The Baker, Walter, Saraw Family Trust	A495	G	0.000	0.204	0.204	M
Manatee	12216	ESDA Inc	A495	G	0.140	0.323	0.323	M
Manatee	12246	Mary Ann Turner	A480	G	0.040	0.264	0.264	M
Manatee	12264	John Falkner Trustee	A44S	G	0.660	1.398	1.398	M
Manatee	12386	Batista & Evelyn Madonia	A56F	G	0.676	1.000	1.000	M
Manatee	12428	Sandy Branch Ranch, LLC	A56S	G	0.270	0.674	0.674	M
Manatee	12903	Manatee County Board of County Commissioners	A56S	G	0.000	0.385	0.385	M
Manatee	12971	Wade & Felicia Tappan	A525	G	0.025	0.322	0.322	M
Manatee	12991	HBT of Eagle Pointe LLC c/o Young & Madigan SC	A56S	G	0.315	0.178	0.178	M
Manatee	13007	Lakeshore Knolls LLC	A415	G	0.261	0.258	0.258	M
Manatee	13008	Lakeshore Knolls LLC	A415	G	0.210	0.200	0.200	M
Manatee	13011	John Falkner Classie Growers LLC	A56S	G	1.848	2.524	2.524	M
Manatee	13281	Ryan Mixon LLC Attn: Mr. Michael S. Lawson	A495	G	0.000	0.131	0.131	M
Manatee	13354	Hecht Manatee Properties, Ltd.	A56S	G	1.692	3.048	3.048	M
Manatee	13354	Hecht Manatee Properties, Ltd.	A56S	S	0.049	3.048	3.048	M
Manatee	20091	SamWes, LLC	A56S	G	0.420	1.342	1.342	M

Table A-7. Metered and Estimated Agricultural WUPs, Withdrawals and Permitted Use (mgd), 2011

County	WUP Number	Permittee	Use Code[1]	Source[2]	Annual Average Pumpage[3]	Total Permitted Annual Average Quantity	Permitted Quantity Attributed to AG Use Category[4]	M/E [5]
Manatee	2821	Robert J Flint Trustee Of Gwen Flint Trust & Flint Properties	A535	G	0	0.784	0.784	E
Manatee	3754	Gaylord Inc	A415	G	0.021	0.035	0.035	E
Manatee	3762	Michael McKenzie	A415	G	0.058	0.081	0.081	E
Manatee	3788	WCB Properties LLC	A415	G	0.018	0.029	0.029	E
Manatee	3798	Dana Parrish	A415	G	0.01	0.016	0.016	E
Manatee	3799	Dana Parrish	A415	G	0.009	0.015	0.015	E
Manatee	3800	Larry W Parrish	A415	G	0.015	0.025	0.025	E
Manatee	3802	Mixon Fruit Farms Inc	A415	G	0.015	0.024	0.024	E
Manatee	3823	Larry W & Robbie Ann Fenimore	A415	G	0.002	0.003	0.003	E
Manatee	3824	White Oak Development	A490	G	0.012	0.019	0.019	E
Manatee	3850	Florida West Coast Resource Cons V & Development Council Inc	A58S	G	0.026	0.042	0.042	E
Manatee	3853	Triple 7 Ranch LLC	A490	G	0.139	0.252	0.252	E
Manatee	3874	Marguerite Cook	A415	G	0.024	0.039	0.039	E
Manatee	3893	Leo D. Bonagua	A415	S	0.037	0.051	0.051	E
Manatee	3900	Coddington Cattle Enterprises & Diocese Of Venice	A495	G	0.046	0.063	0.063	E
Manatee	3907	Emilie J Bradley	A490	G	0.008	0.014	0.014	E
Manatee	3925	Dickinsons Wholesale Nursery Inc	A480	S	0.016	0.027	0.027	E
Manatee	3939	FLM, Inc.	A415	G	0.027	0.075	0.075	E
Manatee	3954	Mosaic Phosphates Co	A470	G	0.204	0.371	0.371	E
Manatee	3955	GREEN BULL LLC	A615	G	0.108	0.193	0.193	E
Manatee	4003	Daniel P & Corrine McClure/Trust	A56S	G	0.043	0.059	0.059	E
Manatee	4036	Alan Reasoner	A415	G	0.02	0.033	0.033	E
Manatee	4146	FLM, Inc.	A415	G	0.026	0.042	0.042	E
Manatee	4152	Ei Dupont De Nemours & Ci Inc Agricultural Products Dept	A520	G	0.054	0.075	0.075	E
Manatee	4183	North Manatee LLC	A415	G	0.193	0.35	0.35	E
Manatee	4293	FLM, Inc.	A415	G	0.051	0.07	0.07	E
Manatee	4297	Charles Abbott & Josephine Abbott	A415	G	0.013	0.021	0.021	E
Manatee	4319	Theolla B Cannon	A415	G	0.015	0.049	0.049	E

Table A-7. Metered and Estimated Agricultural WUPs, Withdrawals and Permitted Use (mgd), 2011

County	WUP Number	Permittee	Use Code[1]	Source[2]	Annual Average Pumpage[3]	Total Permitted Annual Average Quantity	Permitted Quantity Attributed to AG Use Category[4]	M/E [5]
Manatee	4320	H H Cannon	A415	G	0.026	0.043	0.043	E
Manatee	4321	Theolla B Cannon	A415	G	0.008	0.013	0.013	E
Manatee	4350	Leland Carlton	A415	G	0.041	0.057	0.057	E
Manatee	4369	PGCI IV LLC	A495	G	0.049	0.091	0.091	E
Manatee	4506	Esther Reagan Et Al Trust	L610	G	0.001	0.001	0.001	E
Manatee	4580	Anthony Carlton	A490	G	0.075	0.136	0.136	E
Manatee	4616	Louise W McDonald	A475	G	0.019	0.03	0.03	E
Manatee	4648	Maureen Kenney	A485	G	0.03	0.049	0.049	E
Manatee	4650	Avignon Holdings LLC	A415	G	0.008	0.012	0.012	E
Manatee	4651	William C Grimes	A415	G	0.021	0.034	0.034	E
Manatee	4652	Grimes Groves Inc	A490	G	0.014	0.023	0.023	E
Manatee	4653	Grimes Groves Inc & Richard U Rex Et Al	A415	G	0.02	0.032	0.032	E
Manatee	4654	Grimes Groves Inc	A415	G	0.009	0.015	0.015	E
Manatee	4741	Dawson Grove Sam Dawson	A415	G	0.028	0.046	0.046	E
Manatee	4756	AF Saraw Family Trust	A415	G	0.057	0.078	0.078	E
Manatee	4978	J Gary and Cathryn Russ	A415	G	0.046	0.064	0.064	E
Manatee	5042	Stank LLC	A485	G	0.06	0.084	0.084	E
Manatee	5067	Leroy Amerson	A485	G	0.04	0.065	0.065	E
Manatee	5280	Quality Petroleum Corp	A415	G	0.018	0.03	0.03	E
Manatee	5288	David Spicer & Robert Davidson	A415	G	0.026	0.043	0.043	E
Manatee	5307	RaLPh Taylors Nursery	A480	G	0.033	0.054	0.054	E
Manatee	5325	Friedrich Mayr	A475	G	0.009	0.015	0.015	E
Manatee	5444	School District of Manatee County	A56S	G	0.136	0.271	0.244	E
Manatee	5453	James Henderson	A415	G	0.037	0.061	0.061	E
Manatee	5463	Manatee Fruit Co	A415	G	0.035	0.057	0.057	E
Manatee	5578	CITRUS BULL LLC	A415	G	0.025	0.047	0.042	E
Manatee	5579	Grimes Groves Inc	A415	G	0.018	0.029	0.029	E
Manatee	5591	Manatee County Board Of County Commissioners	A480	G	0.008	0.013	0.013	E
Manatee	5617	Medallion Homes	A700	G	0.024	0.332	0.116	E
Manatee	5649	Mark Holdren & Roger E Triplett	A475	G	0.006	0.009	0.009	E
Manatee	5651	Liewalds Nursery Inc	A485	G	0.019	0.061	0.061	E

Table A-7. Metered and Estimated Agricultural WUPs, Withdrawals and Permitted Use (mgd), 2011

County	WUP Number	Permittee	Use Code[1]	Source[2]	Annual Average Pumpage[3]	Total Permitted Annual Average Quantity	Permitted Quantity Attributed to AG Use Category[4]	M/E [5]
Manatee	5659	CLYDE Yancy, JR	L600	G	0.001	0.002	0.002	E
Manatee	5682	Armstrong Nursery	A475	G	0.007	0.011	0.011	E
Manatee	5684	Brouwers Flowers Inc	A487	G	0.041	0.089	0.089	E
Manatee	5684	Brouwers Flowers Inc	A487	S	0.014	0.089	0.089	E
Manatee	5697	North Property Partnership Ltd	A485	G	0.047	0.065	0.065	E
Manatee	5700	Robinson Farms Inc	A485	G	0.029	0.047	0.047	E
Manatee	5701	Robert J Feeney	A415	G	0.003	0.005	0.005	E
Manatee	5706	David E. and Barbara Marlow	A485	G	0.005	0.008	0.008	E
Manatee	5713	Charlie Jones Nursery	A475	G	0.004	0.013	0.013	E
Manatee	5715	Palma Sola LLC, Needham B. Jones & Georgia L. Jones	A485	G	0.011	0.019	0.019	E
Manatee	5726	Heide H Boothe	A490	G	0.027	0.044	0.044	E
Manatee	5729	James Gary Russ	A415	G	0.012	0.019	0.019	E
Manatee	5748	Larry And Barbara Jones	L610	G	0.001	0.001	0.001	E
Manatee	6572	Murats Plant Ranch	A480	G	0.008	0.013	0.013	E
Manatee	6589	Chapman Groves/Gillette Grove	A415	G	0.016	0.027	0.027	E
Manatee	6784	Stephen A & Nancy L Pope	A415	G	0.017	0.029	0.029	E
Manatee	6857	Charles E & Donna J French	A495	G	0.017	0.028	0.028	E
Manatee	6923	Harley Riedel & Don Stichter	A415	G	0.037	0.051	0.051	E
Manatee	6945	Devane Citrus Inc	A415	G	0.026	0.042	0.042	E
Manatee	7618	Reliance Mendoza	A485	G	0.029	0.048	0.048	E
Manatee	7671	Ronald I. Dickinson	A480	G	0.039	0.067	0.067	E
Manatee	7911	School District of Manatee County	A485	G	0.004	0.021	0.007	E
Manatee	7928	Oliver Norris	A415	G	0.02	0.032	0.032	E
Manatee	7997	Wilmer M Saffold	A415	G	0.054	0.074	0.074	E
Manatee	8032	Kent W Geartz Trustee Of Kent W Geartz Revocable Living Trust	A415	G	0.027	0.045	0.045	E
Manatee	8187	Saray Inc	A485	S	0	0.496	0.496	E
Manatee	8465	Powells Nursery	A480	G	0.008	0.027	0.027	E
Manatee	8470	Manatee County Port Authority	L630	G	0.043	0.069	0.069	E
Manatee	8929	Melvin H And Marlene H Taylor	A480	G	0.019	0.031	0.031	E
Manatee	8982	Dana Parrish	A415	G	0.007	0.011	0.011	E

Table A-7. Metered and Estimated Agricultural WUPs, Withdrawals and Permitted Use (mgd), 2011

County	WUP Number	Permittee	Use Code[1]	Source[2]	Annual Average Pumpage[3]	Total Permitted Annual Average Quantity	Permitted Quantity Attributed to AG Use Category[4]	M/E [5]
Manatee	9021	Conrad Family LP	A415	G	0.038	0.052	0.052	E
Manatee	9221	Monica M Lester & David J Berry	A415	G	0.004	0.009	0.009	E
Manatee	9285	Edward T Hubbell	A415	G	0.047	0.065	0.065	E
Manatee	9307	Eugene Yon	A415	G	0.007	0.011	0.011	E
Manatee	9358	Walter P. Long, Thomas W. Long, Louisa L. Jaffe	A490	G	0.009	0.014	0.014	E
Manatee	9375	Byron R. Hodgin, As Trustee Of The Byron R. Hodgin Revocable Tr	A615	G	0.033	0.053	0.053	E
Manatee	9432	Surriya A Sabir	A415	G	0.013	0.022	0.022	E
Manatee	9439	Doyle C Chancey	A415	G	0.015	0.049	0.049	E
Manatee	9439	Doyle C Chancey	A415	S	0	0.049	0.049	E
Manatee	9544	Robert A Davidson	A415	G	0.064	0.089	0.089	E
Manatee	9561	David Cannon	A415	G	0.002	0.007	0.007	E
Manatee	9694	Patricia Groover West Dodson	A415	G	0.015	0.025	0.025	E
Manatee	9725	B. Douglas Fraley II	A415	G	0	0.01	0.01	E
Manatee	9728	T D M Groves Partnership	A415	G	0.055	0.101	0.101	E
Manatee	9780	George Taylor	A415	G	0.016	0.026	0.026	E
Manatee	9827	Brc Investments LLC	A415	G	0.019	0.031	0.031	E
Manatee	9849	Rocking Seven Ranch LLC	A485	G	0.247	0.448	0.448	E
Manatee	9860	R Tom Chapman Jr	A415	G	0.013	0.022	0.022	E
Manatee	9921	D4 LLC	A450	G	0	0.192	0.192	E
Manatee	9991	James P & Phyllis R Gilreath	A415	G	0.014	0.023	0.023	E
Manatee	10068	Larry Betts	A415	G	0.022	0.037	0.037	E
Manatee	10145	James M Cannon	A415	G	0.007	0.011	0.011	E
Manatee	10159	H H Cannon	A415	G	0.001	0.001	0.001	E
Manatee	10164	Riggs National Property Co LLC	L600	G	0	0.084	0	E
Manatee	10164	Riggs National Property Co LLC	L600	S	0	0.084	0	E
Manatee	10181	Jon A And Cheryl L Andhugh E And Margaret B Mcguire	A415	G	0.011	0.018	0.018	E
Manatee	10186	Franklin Douglas and Debra Ann Harkrider	A415	G	0.008	0.013	0.013	E
Manatee	10226	Patron Holdings LLC	A415	G	0.011	0.018	0.018	E
Manatee	10257	Town & Country Developers Of Florida Inc	A415	G	0.03	0.048	0.048	E
Manatee	10262	Peter Vole III	A415	G	0.028	0.046	0.046	E

Table A-7. Metered and Estimated Agricultural WUPs, Withdrawals and Permitted Use (mgd), 2011

County	WUP Number	Permittee	Use Code[1]	Source[2]	Annual Average Pumpage[3]	Total Permitted Annual Average Quantity	Permitted Quantity Attributed to AG Use Category[4]	M/E [5]
Manatee	10270	Parson Brown Oranges, Inc. C/O Helen T King	A415	G	0.035	0.058	0.058	E
Manatee	10325	James G. and Nancy A. Newby	A415	G	0.011	0.017	0.017	E
Manatee	10328	Stephany, Inc.	A58S	G	0.132	0.239	0.239	E
Manatee	10329	Keystone Grove Company	A415	G	0.046	0.063	0.063	E
Manatee	10365	Thomas J & Frances E Beimborn	A415	G	0.023	0.037	0.037	E
Manatee	10378	Diamond Bar Limited Partnership C/O Trey Desenberg	A485	G	0.025	0.041	0.041	E
Manatee	10423	James C Nanney	A485	G	0.015	0.025	0.025	E
Manatee	10424	B W Seawright	A415	G	0.004	0.007	0.007	E
Manatee	10430	George W Hooper	L660	G	0.069	0.097	0.097	E
Manatee	10435	Vickers Annual Plants Inc	A480	G	0.012	0.02	0.02	E
Manatee	10436	Robert A Grebe & Gene L T Keene	A480	G	0.021	0.037	0.035	E
Manatee	10439	Roger Musgrave	L615	G	0.021	0.034	0.034	E
Manatee	10446	FLM, Inc.	A415	G	0.021	0.034	0.034	E
Manatee	10448	FDIC As Receiver For Freedom Bank	A415	G	0.04	0.055	0.055	E
Manatee	10449	Gertrude Suggs	A415	G	0.012	0.02	0.02	E
Manatee	10451	B & B Suncoast Land Development, Inc	A415	G	0.004	0.007	0.007	E
Manatee	10454	Thomas J & Frances E Beimborn	A415	G	0.024	0.039	0.039	E
Manatee	10455	James W Keen	A415	G	0.05	0.07	0.07	E
Manatee	10457	McClure Properties, Ltd	A485	G	0.003	0.005	0.005	E
Manatee	10459	Julie M. Cole	A475	G	0.005	0.009	0.009	E
Manatee	10472	Appalachian Material Service Inc	L660	G	0	0.045	0.045	E
Manatee	10690	Port Manatee Industrial Park LLC	A58S	G	0.038	0.061	0.057	E
Manatee	10742	C. Dennis Carlton, Sr M Carlton III	A56S	G	0	0.465	0.465	E
Manatee	10749	Daniel B & Rebecca B Pope	A525	G	0.024	0.066	0.066	E
Manatee	10753	Gerald C Vorbeck	A480	G	0.011	0.018	0.018	E
Manatee	10835	Nathan Benderson Ron Benderson Tst 1993 1 W Ruben H Benatovich	A415	G	0.042	0.059	0.059	E
Manatee	10954	Perry J & Melvin H Taylor	A415	G	0.037	0.051	0.051	E
Manatee	11062	Quality Metal Fabricators Inc	A410	G	0.017	0.028	0.028	E
Manatee	11106	Craig J & Priscilla L Trace	A485	G	0.031	0.081	0.081	E

Table A-7. Metered and Estimated Agricultural WUPs, Withdrawals and Permitted Use (mgd), 2011

County	WUP Number	Permittee	Use Code[1]	Source[2]	Annual Average Pumpage[3]	Total Permitted Annual Average Quantity	Permitted Quantity Attributed to AG Use Category[4]	M/E [5]
Manatee	11167	Coffee Pond LLC & Curtis Road Land Co LLC & Myakka Holdings	A56S	G	0.375	1.281	1.281	E
Manatee	11183	Theolla B Cannon	A415	G	0	0.015	0.015	E
Manatee	11293	Ida Thomas & Walter Schmid Jr	A470	G	0.196	0.465	0.465	E
Manatee	11329	Jack R Groover	A495	G	0.062	0.086	0.086	E
Manatee	11339	Louis F & Sonia J Vodila	L600	G	0	0.001	0.001	E
Manatee	11350	Countyline Ranch LLC	A56S	G	0.275	0.498	0.498	E
Manatee	11366	Robinson Farms Inc	A445	G	0.019	0.054	0.054	E
Manatee	11376	Doyle C Chancey	A415	G	0.044	0.061	0.061	E
Manatee	11378	Laura & Ronald Townsend	A56S	G	0.023	0.038	0.038	E
Manatee	11521	Canal Road Greenhouses Inc	A56F	G	0.042	0.073	0.073	E
Manatee	11619	Diocese of Venice	A415	G	0.019	0.032	0.032	E
Manatee	11629	Flint Gullett	A415	G	0.008	0.025	0.025	E
Manatee	11647	James A & Belva A Gullett	A470	G	0.014	0.023	0.023	E
Manatee	11651	Benjamin D & Alice J Gullett	A470	G	0.012	0.02	0.02	E
Manatee	11664	Eugene Yon	A415	G	0.006	0.031	0.031	E
Manatee	11735	John & Theresa Allen	A415	G	0	0.047	0.047	E
Manatee	11760	Juerg Ragaz	L600	G	0	0.018	0	E
Manatee	11813	MJ Road LLC, Cyrus Manning and Michael Manning	A470	G	0.03	0.088	0.088	E
Manatee	11831	Alan Reasoner	A485	G	0	0.027	0.027	E
Manatee	11888	Douglas S Rohrer	A415	G	0.018	0.03	0.03	E
Manatee	11941	Whisenant Farms Co Inc	A470	G	0.011	0.017	0.017	E
Manatee	11949	Paul R Gullett	A415	G	0.001	0.002	0.002	E
Manatee	11955	Declan E & Mollie B Huber	L600	G	0.001	0.001	0.001	E
Manatee	11973	Robert Graham	A415	G	0.044	0.061	0.061	E
Manatee	11975	Len-Tran, Inc	A485	G	0.061	0.084	0.084	E
Manatee	12003	The Mitchell Family	A415	G	0	0.026	0.026	E
Manatee	12028	Burnetts Nursery	A475	G	0.005	0.015	0.015	E
Manatee	12071	David and Sheila Cash, Iris Stripling and Kethleen Creeh	A480	G	0.007	0.012	0.012	E
Manatee	12092	Joseph Wortham	A490	G	0.07	0.096	0.096	E
Manatee	12252	John J Wroblewski	A415	G	0	0.048	0.048	E

Table A-7. Metered and Estimated Agricultural WUPs, Withdrawals and Permitted Use (mgd), 2011

County	WUP Number	Permittee	Use Code[1]	Source[2]	Annual Average Pumpage[3]	Total Permitted Annual Average Quantity	Permitted Quantity Attributed to AG Use Category[4]	M/E [5]
Manatee	12412	Walter Schmid Jr	L600	G	0.001	0.001	0.001	E
Manatee	12454	Hhus Land Co Ltd Partnership	L600	G	0.001	0.001	0.001	E
Manatee	12457	Cameron Farren Jerry & Rodney Dakinc/O Of Cameron Dakin	A450	G	0	0.09	0.09	E
Manatee	12457	Cameron Farren Jerry & Rodney Dakinc/O Of Cameron Dakin	A450	S	0	0.09	0.09	E
Manatee	12470	Franklin D & Patricia Christophe	A56S	G	0.029	0.083	0.083	E
Manatee	12470	Franklin D & Patricia Christophe	A56S	S	0.021	0.083	0.083	E
Manatee	12474	Mary Forristall	A485	G	0	0.119	0.119	E
Manatee	12511	Mcz/Centrum Florida Ix, LLC	A525	G	0.13	0.236	0.236	E
Manatee	12544	Country Meadows LLC	A416	G	0	0.005	0.005	E
Manatee	12615	Chirdo Investments	A415	G	0.014	0.023	0.023	E
Manatee	12924	Needham B Jones	A480	G	0.016	0.027	0.027	E
Manatee	12944	Mcz/Centrum Florida Ix, LLC	A56S	G	0.351	0.59	0.59	E
Manatee	12946	Clay Gully Tree Farm LLP	A480	G	0	0.332	0.332	E
Manatee	12946	Clay Gully Tree Farm LLP	A480	S	0	0.332	0.332	E
Manatee	13024	Enza Zaden Research USA, Inc.	A56F	G	0.06	0.083	0.083	E
Manatee	13040	T RaLPh Taylor Jr-Taylor Family Ltd Partnership Ll	A480	G	0.013	0.08	0.08	E
Manatee	13040	T RaLPh Taylor Jr-Taylor Family Ltd Partnership Ll	A480	S	0	0.08	0.08	E
Manatee	13227	Faye Mann	A480	G	0.003	0.005	0.005	E
Manatee	13346	J Gary & Cathryne Russ & Russ	A415	G	0.037	0.061	0.061	E
Manatee	13352	Heller 301 Partners Investors, L Lc	A56S	G	0.127	0.461	0.461	E
Manatee	20106	G & D FARMS INC and 2 P Cattle Co.	A535	G	0.057	0.207	0.207	E
Manatee	20203	Samuel Thornton	A415	G	0	0.008	0.008	E
Manatee	20245	Timothy A. Knowles as Trustee of The Land Trust 32	A56S	G	0.085	0.154	0.154	E
Manatee County Totals					**59.090**	**Metered, mgd**		
					6.519	**Estimated , mgd**		
					65.609	**Total, mgd**		
Marion	2697	Charlotte Weber	A455	G	0.269	1.028	0.847	M
Marion	5424	J Crayton Pruitt	A550	G	0.000	1.226	1.226	M

Table A-7. Metered and Estimated Agricultural WUPs, Withdrawals and Permitted Use (mgd), 2011

County	WUP Number	Permittee	Use Code[1]	Source[2]	Annual Average Pumpage[3]	Total Permitted Annual Average Quantity	Permitted Quantity Attributed to AG Use Category[4]	M/E [5]
Marion	11475	Arbor Springs Dev LLC	A52S	G	0.019	0.655	0.635	M
Marion	11602	McGinley Family LP	A52S	G	0.286	1.795	1.795	M
Marion	20174	On Top of the World Communities Inc	A52F	G	0.006	0.664	0.663	M
Marion	206	Robert E. Scott-Etal (Bar S.F. Ranch)	A405	G	0.013	0.021	0.021	E
Marion	206	Robert E. Scott-Etal (Bar S.F. Ranch)	A405	S	0	0.021	0.021	E
Marion	2824	Eddie Woods & Dennis & Patricia	L625	G	0.006	0.019	0.019	E
Marion	3957	Bridlewood Farm	L705	G	0.015	0.024	0.024	E
Marion	4096	Meadowbrook Farms, Inc.	A500	G	0.06	0.083	0.083	E
Marion	4386	Hale R. Stancil	A56S	G	0.002	0.003	0.003	E
Marion	4390	T Richard Barber Jr Tst T Richard Barber Tst 7/19/96	A500	G	0.215	0.381	0.381	E
Marion	5550	Dale Wright	A470	G	0.067	0.093	0.093	E
Marion	5619	Audrey P Murray	A485	G	0.002	0.003	0.003	E
Marion	6282	Robert Killian	A52S	G	0.076	0.138	0.138	E
Marion	6397	Bradford Farms, Inc. and Bradford Farms 159 P2 LLC	A500	G	0.061	0.084	0.084	E
Marion	6423	Salgaca Corporation	A480	G	0.121	0.335	0.335	E
Marion	6989	Carl Allen	A490	G	0.068	0.126	0.123	E
Marion	7145	Romeo Ridge Ranch Terry Roberts	A58S	G	0.089	0.164	0.164	E
Marion	7414	Michael L Russ, Danny G Stevens, Robert E Stevens	A470	G	0.061	0.09	0.09	E
Marion	7415	Ned H Folks	A470	G	0.123	0.171	0.171	E
Marion	7487	Robert R. Hilger	A480	G	0.006	0.019	0.019	E
Marion	7709	Joseph B. Greeley	L635	G	0	0.004	0.001	E
Marion	7847	Ellis M. & A.A. Gillum (Alice Ann Farm)	A460	G	0.004	0.007	0.007	E
Marion	8034	Rainbow River Ranch	A470	G	0.069	0.096	0.096	E
Marion	8053	CPS Land Holdings LLC	A410	G	0.001	0.033	0.033	E
Marion	8075	Domenic And Marianna Martelli	A650	G	0.025	0.046	0.042	E
Marion	8076	Tac Holdings, Inc.	A490	G	0.125	0.227	0.227	E
Marion	8271	Bain S. Miller	A495	G	0.001	0.045	0.045	E
Marion	8271	Bain S. Miller	A495	S	0.026	0.045	0.045	E
Marion	8828	Dewey W Brewton II	A470	G	0.04	0.055	0.055	E
Marion	9136	Taylor Bristow	A500	G	0.049	0.068	0.068	E
Marion	9204	George W & Sheila A Sikes	A415	G	0.003	0.005	0.005	E

Table A-7. Metered and Estimated Agricultural WUPs, Withdrawals and Permitted Use (mgd), 2011

County	WUP Number	Permittee	Use Code[1]	Source[2]	Annual Average Pumpage[3]	Total Permitted Annual Average Quantity	Permitted Quantity Attributed to AG Use Category[4]	M/E [5]
Marion	9558	Drake Ranch	A485	G	0.05	0.18	0.18	E
Marion	10148	Cecil N Benton	A470	G	0.004	0.007	0.007	E
Marion	11002	Carol B Markham & Reba M Caldwell	A52S	G	0.065	0.089	0.089	E
Marion	11005	Marnelle Sampson	A52S	G	0.103	0.187	0.187	E
Marion	11098	Donna S Colli	A470	G	0.065	0.09	0.09	E
Marion	11579	Cool Springs Ranch LLC	A470	G	0.067	0.099	0.099	E
Marion	12041	Ruth Taber	A490	G	0	0.036	0.036	E
Marion	12159	Kenneth Carroll Sr.	A500	G	0.179	0.324	0.324	E
Marion	12303	James E & Terry Jean Hiers	A470	G	0.06	0.083	0.083	E
Marion	12306	William J. And Colin D. Morrow	A470	G	0.038	0.053	0.053	E
Marion	12307	Jack & Cynthia Bivens	A495	G	0.197	0.357	0.357	E
Marion	12549	Triple Bell Farms LLC	A650	G	0.025	0.045	0.045	E
Marion	12560	Robert J Nealy Jr	A485	G	0.068	0.094	0.094	E
Marion	12774	Charles M. Webb, Jr.	A470	G	0.043	0.06	0.06	E
Marion	12910	Mary Ross	A470	G	0.051	0.071	0.071	E
Marion	12921	Ocala 623 Land Development Llc And Marion Co Utilities	A485	G	0	0.482	0.009	E
Marion	13030	Ronald D & Sarah F Cannon	A470	G	0.185	0.336	0.336	E
Marion	13058	Alden & Patricia A Poole	A470	G	0.009	0.015	0.015	E
Marion	13157	W C & Barbara P Weeks	A52S	G	0.055	0.077	0.077	E
Marion	13197	Shade Tree Turf LLC	A485	G	0.112	0.203	0.203	E
Marion	13364	John Rudnianyn Et Al	A455	G	0.276	0.498	0.498	E
Marion	20080	Herbert Mills Trustee	A470	G	0.045	0.063	0.063	E
Marion	20147	Farrior Investments Ltd	A495	G	0.063	0.099	0.099	E
Marion	20152	HT Ranch, LLC	A495	G	0	0.218	0.218	E
Marion	20210	R.L. Roberts Properties LLC	A495	G	0.306	0.426	0.424	E
Marion County Totals					**0.580**	**Metered, mgd**		
					3.394	**Estimated , mgd**		
					3.974	**Total, mgd**		
Pasco	617	Oakley Groves Inc	A415	G	0.113	0.122	0.122	M
Pasco	1977	Herbert Boltin Jr	A415	G	0.066	0.153	0.153	M

Table A-7. Metered and Estimated Agricultural WUPs, Withdrawals and Permitted Use (mgd), 2011

County	WUP Number	Permittee	Use Code[1]	Source[2]	Annual Average Pumpage[3]	Total Permitted Annual Average Quantity	Permitted Quantity Attributed to AG Use Category[4]	M/E [5]
Pasco	2413	Pasco Ranch Inc	A490	G	0.000	0.115	0.115	M
Pasco	2479	Wiregrass Ranch Inc	A495	G	0.231	2.801	2.801	M
Pasco	2603	Marie Cook-Matis	A490	G	0.000	0.109	0.109	M
Pasco	2698	Sid Larkin & Son Inc Enterprise Recycling & Disposal	A525	G	0.015	1.940	1.940	M
Pasco	3379	Perfection Partners Ltd	A415	G	0.051	0.112	0.112	M
Pasco	3380	Evans Properties Inc	A50F	G	0.035	0.165	0.165	M
Pasco	3381	Evans Properties Inc	A415	G	0.070	0.161	0.161	M
Pasco	3388	Evans Properties Inc	A415	G	0.120	0.252	0.252	M
Pasco	3390	Evans Properties Inc	A50F	G	0.092	0.202	0.202	M
Pasco	3391	Evans Properties Inc	A415	G	0.507	1.044	1.044	M
Pasco	3392	Evans Properties Inc	A415	G	0.104	0.226	0.226	M
Pasco	3468	Bexley Land Trust-Sc Bexley Jr- Lsb Corp-Nnp Bexley Ltd	A525	G	0.014	2.981	2.830	M
Pasco	3468	Bexley Land Trust-Sc Bexley Jr- Lsb Corp-Nnp Bexley Ltd	A525	S	0.000	2.981	2.830	M
Pasco	4052	Evans Properties Inc	A415	G	0.098	0.102	0.102	M
Pasco	4540	Will Pick LLC	A425	G	0.000	0.025	0.025	M
Pasco	5897	Barthle Brothers Ranch Inc	A405	G	0.167	0.515	0.515	M
Pasco	5973	Neukom Properties Inc	A415	G	0.134	0.302	0.302	M
Pasco	7021	Brightman Logan Revocable Trust	A480	G	0.090	0.155	0.155	M
Pasco	7326	Krusen Properties LLC	A525	G	0.000	0.447	0.447	M
Pasco	7497	Ann Oakley Maggard And Dale Edward Maggard	A415	G	0.089	0.139	0.139	M
Pasco	7499	Lake Placid Groves LLC	A415	G	0.144	0.187	0.187	M
Pasco	8737	W.R.B. Enterprises Inc	A480	G	0.030	0.844	0.844	M
Pasco	8932	Jordan and Jordan Inc.	A415	G	0.086	0.140	0.140	M
Pasco	9081	Evans Properties Inc	A635	G	0.054	0.094	0.094	M
Pasco	9150	LD Mitchell Inc	A415	G	0.067	0.245	0.245	M
Pasco	10447	Goldenranch Property, LLC	A525	G	0.056	0.450	0.450	M
Pasco	10809	Bill M Surratt Jr	A455	G	0.044	0.181	0.181	M
Pasco	11773	Little Everglades Ranch Inc	A525	G	0.074	0.452	0.259	M
Pasco	11773	Little Everglades Ranch Inc	A525	S	0.000	0.452	0.259	M
Pasco	11926	Price Realty LLC	A415	G	0.001	0.053	0.053	M
Pasco	11927	Will Pick LLC	A415	G	0.002	0.111	0.111	M

Table A-7. Metered and Estimated Agricultural WUPs, Withdrawals and Permitted Use (mgd), 2011

County	WUP Number	Permittee	Use Code[1]	Source[2]	Annual Average Pumpage[3]	Total Permitted Annual Average Quantity	Permitted Quantity Attributed to AG Use Category[4]	M/E [5]
Pasco	12346	La Hacienda Del Cielo LLC	A415	G	0.051	0.327	0.321	M
Pasco	12919	John & Julie M Faulkner	A480	G	0.186	0.151	0.151	M
Pasco	12934	Angeline Corp James P Bexley	A525	G	0.000	0.343	0.265	M
Pasco	12934	Angeline Corp James P Bexley	A525	S	0.000	0.343	0.265	M
Pasco	13170	Angelos Aggregate Materials Ltd	A525	G	0.231	0.532	0.532	M
Pasco	13171	Stony Pointe LP	A425	G	0.208	0.127	0.127	M
Pasco	9	Guy H Grieshop	A480	G	0.01	0.016	0.016	E
Pasco	19	Pat Nathe Groves, Inc.	A415	G	0.042	0.058	0.058	E
Pasco	20	Pat Nathe Groves, Inc.	A415	G	0.061	0.084	0.084	E
Pasco	21	Pat Nathe Groves, Inc.	A415	G	0.038	0.052	0.052	E
Pasco	155	Russell and Leann Finlay	A415	G	0.015	0.025	0.025	E
Pasco	156	Randy J. and Barbara L. Barthle	A415	G	0.008	0.013	0.013	E
Pasco	210	Maconi-Pashley LLC	L610	G	0	0	0	E
Pasco	258	Wayne Woodward	A415	G	0.007	0.012	0.012	E
Pasco	272	Stanley Ryals	A415	G	0.069	0.095	0.095	E
Pasco	329	Florida Capital Bank Na	A415	G	0.017	0.027	0.027	E
Pasco	361	Josephine A Shafchuk	A415	G	0.01	0.017	0.017	E
Pasco	363	Oakley Groves, Inc. (Kelly Ann Grove)	A415	G	0.02	0.033	0.033	E
Pasco	618	Henry L Wickett	A415	G	0.043	0.06	0.06	E
Pasco	667	John Fletcher & Theresa Edwards	A415	G	0.008	0.013	0.013	E
Pasco	677	Janice H Urban	A415	G	0.018	0.029	0.029	E
Pasco	727	Kinsman Inc	A415	G	0.088	0.157	0.157	E
Pasco	733	Rollins Fruit Co Inc	A415	G	0.011	0.018	0.018	E
Pasco	734	James R. Jones	A415	G	0.019	0.032	0.032	E
Pasco	741	Harold F & Emilee Warren	A415	G	0.061	0.085	0.085	E
Pasco	763	Us 98 LLC	L610	G	0.001	0.002	0.002	E
Pasco	777	Herman Schrader	A415	G	0.044	0.061	0.061	E
Pasco	778	Schrader Family Limited Partnership	A495	G	0.049	0.07	0.07	E
Pasco	780	Yankee Citrus	A415	G	0.028	0.047	0.047	E
Pasco	862	James R. Jones	A415	G	0.014	0.027	0.023	E
Pasco	875	Terms III LLC	A415	G	0.031	0.075	0.075	E

Table A-7. Metered and Estimated Agricultural WUPs, Withdrawals and Permitted Use (mgd), 2011

County	WUP Number	Permittee	Use Code[1]	Source[2]	Annual Average Pumpage[3]	Total Permitted Annual Average Quantity	Permitted Quantity Attributed to AG Use Category[4]	M/E [5]
Pasco	931	Rb Kiefer Groves Inc	A415	G	0.024	0.039	0.039	E
Pasco	932	Wilton Simpson & James Stalnaker	A415	G	0.015	0.024	0.024	E
Pasco	965	Wayne Thomas Inc	A470	G	0.052	0.072	0.072	E
Pasco	1029	James N Powell Trustee	A495	G	0.04	0.055	0.055	E
Pasco	1190	Florida Colonial Groves Inc	A415	G	0.066	0.092	0.092	E
Pasco	1192	John M. Madison and Diana Thomas-Madison	A500	G	0.07	0.097	0.097	E
Pasco	1377	Richard & Kimberly Kinney	A490	G	0.05	0.081	0.081	E
Pasco	1561	Hines Properties, Inc.	A415	G	0.044	0.061	0.061	E
Pasco	1580	Starkey Land Company LLC	A490	G	0.031	0.051	0.051	E
Pasco	1627	George A. Neukom, Jr.	A415	G	0.017	0.027	0.027	E
Pasco	1636	Frassrand Estates Inc & Gude Family Cattle Inc	A415	G	0.1	0.177	0.177	E
Pasco	1893	Allen R Tucker	A415	G	0.019	0.032	0.032	E
Pasco	2014	Curtis & Maxine Law & Sharon Law	A415	G	0.059	0.083	0.083	E
Pasco	2269	Douglas W & Leah R King	A58S	G	0.001	0.002	0.002	E
Pasco	2283	Earl D. Tyer	A495	G	0.018	0.029	0.029	E
Pasco	2534	Marshall B. Armstrong	A415	S	0.004	0.006	0.006	E
Pasco	2537	Vasilios & Andreas Benetatos	A415	G	0.01	0.016	0.016	E
Pasco	2644	Epco Ranch, Inc.	A415	G	0	0.08	0.08	E
Pasco	2696	William Preston Hill	L650	G	0.001	0.002	0.002	E
Pasco	2701	William B Taylor	A416	G	0.016	0.027	0.027	E
Pasco	2744	La Hacienda Del Cielo	A415	G	0.043	0.06	0.06	E
Pasco	2745	Harold C. Thomas	A495	G	0.016	0.027	0.027	E
Pasco	2745	Harold C. Thomas	A495	S	0.001	0.027	0.027	E
Pasco	2853	Karen L and Robert F Bardin Jr	A410	G	0.002	0.004	0.004	E
Pasco	2857	Six Feet Under LLC	A415	G	0.029	0.047	0.047	E
Pasco	2859	Oak Bridge Limited	A415	G	0.029	0.048	0.048	E
Pasco	2863	Paul Beaty	A535	G	0.013	0.021	0.021	E
Pasco	2883	Joseph B., Margaret K., Paul J., & Mary A. Neuhofer	A415	G	0.015	0.025	0.025	E
Pasco	2921	E R & Vonice Tupper	A495	G	0.023	0.038	0.038	E
Pasco	2924	SB Associates, LP	A495	G	0.033	0.297	0.297	E
Pasco	2924	SB Associates, LP	A495	S	0.152	0.297	0.297	E

Table A-7. Metered and Estimated Agricultural WUPs, Withdrawals and Permitted Use (mgd), 2011

County	WUP Number	Permittee	Use Code[1]	Source[2]	Annual Average Pumpage[3]	Total Permitted Annual Average Quantity	Permitted Quantity Attributed to AG Use Category[4]	M/E [5]
Pasco	2985	Dueward & Beatrice Atkins	A490	G	0.044	0.061	0.061	E
Pasco	3113	James Groves and Ranch Inc	A415	G	0.016	0.048	0.048	E
Pasco	3183	Vida Depue-Depue Ranch Llc-Mary J Geiger-Michael D & Mary F Nutt	L605	G	0.004	0.006	0.006	E
Pasco	3246	Douglas Fort Dade Groves Inc	A415	G	0.021	0.035	0.035	E
Pasco	3255	K., B., K.T., & M.M. Williams & A. Rescigno,I. Smith & S. Larson	A415	G	0.019	0.031	0.031	E
Pasco	3377	Withlacoochee River Electric Coop	A415	G	0.04	0.056	0.056	E
Pasco	3378	Evans Properties Inc	A415	G	0.046	0.064	0.064	E
Pasco	3382	Evans Properties Inc	A415	G	0.029	0.047	0.047	E
Pasco	3479	Jordan & Jordan Inc	A495	G	0.011	0.018	0.018	E
Pasco	3487	Jeffrey P. & Margret C. Hust	A51S	G	0.063	0.087	0.087	E
Pasco	3564	Robert J Clark Sr Revocable Trust	A415	G	0.029	0.048	0.048	E
Pasco	3644	Harry Ryder Denlinger Janet L Denlinger	A415	G	0.039	0.054	0.054	E
Pasco	4212	Rollins Fruit Company Inc	A415	G	0.044	0.062	0.062	E
Pasco	4437	Joseph Neal Hancock	A415	G	0.011	0.018	0.018	E
Pasco	4470	Himanshu Patel & Dipti Patel	A415	G	0.021	0.034	0.034	E
Pasco	4541	Price Realty LLC	A415	G	0.023	0.037	0.037	E
Pasco	4543	Price Realty LLC	A490	G	0.018	0.029	0.029	E
Pasco	4546	Maconi-Pashley LLC	A415	G	0.046	0.064	0.064	E
Pasco	4688	Midili Enterprises Inc	A515	G	0.024	0.039	0.039	E
Pasco	4735	Triple J Ranch Inc	A470	G	0.171	0.28	0.28	E
Pasco	4736	Lykes Bros Inc	A415	G	0.147	0.267	0.267	E
Pasco	4788	Running M Ranch & Groves Inc	A415	G	0.013	0.042	0.042	E
Pasco	4909	James & Barbara Lasseter	A415	G	0.02	0.033	0.033	E
Pasco	4910	Vincent W Straigis	A490	G	0.006	0.011	0.011	E
Pasco	4923	Ruth A Hill	A415	G	0.014	0.023	0.023	E
Pasco	4953	Geiger Ranch	A490	G	0.065	0.09	0.09	E
Pasco	4954	James & Neville Groves, Inc.	A415	G	0.017	0.029	0.029	E
Pasco	4984	Oakley Groves Inc	A415	G	0.028	0.046	0.046	E
Pasco	5093	Finest Farms Inc	A470	G	0.067	0.093	0.093	E

Table A-7. Metered and Estimated Agricultural WUPs, Withdrawals and Permitted Use (mgd), 2011

County	WUP Number	Permittee	Use Code[1]	Source[2]	Annual Average Pumpage[3]	Total Permitted Annual Average Quantity	Permitted Quantity Attributed to AG Use Category[4]	M/E [5]
Pasco	5158	Brent Coppedge Price	A415	G	0.002	0.004	0.004	E
Pasco	5175	Richard & M'Lisse Ramsey	A470	G	0.055	0.077	0.077	E
Pasco	5804	Michael Glantz Trustee Of The Pasco 41 Land Trust Uad 8-16-04	A415	G	0.042	0.058	0.058	E
Pasco	5914	Darcy Mirabal	A415	G	0.03	0.05	0.05	E
Pasco	5950	Evans Properties Inc	A415	G	0.028	0.047	0.047	E
Pasco	5958	Oakley Groves Inc	A415	G	0.047	0.066	0.066	E
Pasco	6049	Dominic Iafrate Angelo'S Aggregate Materials Ltd	A495	G	0.042	0.059	0.059	E
Pasco	6099	Hilltop Estates Inc	A415	G	0.028	0.047	0.047	E
Pasco	6210	Earl and Walter M. Singletary	A495	G	0.011	0.017	0.017	E
Pasco	6301	Gloria M.S. Chiang, Trustee For B. Chiang Irrev. Childrens Trust	A415	G	0.043	0.06	0.06	E
Pasco	6395	Anthony R & Francine T Hancock	A485	G	0.029	0.081	0.081	E
Pasco	6407	Ronald C Or Betty Jo Weber	A415	G	0.006	0.01	0.01	E
Pasco	6555	Cornelius Mccabe	A480	G	0.009	0.014	0.014	E
Pasco	6621	John E. & Velma Radloff	A56S	G	0.024	0.04	0.04	E
Pasco	6639	Blanton Road Land Trust	A415	G	0.073	0.133	0.133	E
Pasco	6785	Celia M Williams, Trustee	A415	G	0.026	0.066	0.066	E
Pasco	6785	Celia M Williams, Trustee	A415	S	0.014	0.066	0.066	E
Pasco	6808	Cedora P. Andrews Trust	A415	G	0.041	0.057	0.057	E
Pasco	6814	Keathel W Chauncey	A535	G	0.03	0.049	0.049	E
Pasco	6844	Sarah E Hammond	A415	G	0.014	0.023	0.023	E
Pasco	6899	Earl Singletary (Singletary Farm)	A635	G	0.06	0.083	0.083	E
Pasco	7017	Bruce & Judy Weicht - Herman A Heinlein & Frank J Ciardullo	A58S	G	0.031	0.05	0.05	E
Pasco	7125	Steven Glavich	A470	G	0.03	0.084	0.084	E
Pasco	7161	Tom Ed & Patricia A Oakley	A415	G	0.025	0.041	0.041	E
Pasco	7206	Ruth W. Philmon Trust	A415	G	0.025	0.041	0.041	E
Pasco	7324	Luis Hernandez	L610	G	0.001	0.001	0.001	E
Pasco	7370	Kevin L And Tammy L Ryman	A415	G	0.01	0.017	0.017	E
Pasco	7371	Helen, Michael, Robert, Ruth Stu Bbs	A415	G	0.009	0.015	0.015	E

Table A-7. Metered and Estimated Agricultural WUPs, Withdrawals and Permitted Use (mgd), 2011

County	WUP Number	Permittee	Use Code[1]	Source[2]	Annual Average Pumpage[3]	Total Permitted Annual Average Quantity	Permitted Quantity Attributed to AG Use Category[4]	M/E [5]
Pasco	7498	Oakley Investments	A415	G	0.054	0.074	0.074	E
Pasco	7525	Paul E. Korchak	A415	G	0.002	0.004	0.004	E
Pasco	7563	Richard and Nancy Debosek	L635	G	0	0	0	E
Pasco	7564	The William Floyd Philmon Revocable Living Trust	A415	G	0.043	0.06	0.06	E
Pasco	7565	Grandview Botanicals, Inc. & Paul D. Finora	A480	G	0.017	0.028	0.028	E
Pasco	7603	Nancy B. Counihan Revocable Trust & Merry Meeting, Inc.	A415	G	0.02	0.033	0.033	E
Pasco	7686	Angelos Aggregate Materials	A485	G	0.084	0.152	0.152	E
Pasco	7722	Midili Enterprises Inc	A535	G	0.019	0.031	0.031	E
Pasco	7729	Evans Properties Inc	A415	G	0.043	0.06	0.06	E
Pasco	7730	Evans Properties Inc	A415	G	0.028	0.046	0.046	E
Pasco	7763	Himanshu Patel & Dipti Patel	A415	G	0.012	0.02	0.02	E
Pasco	7769	Joseph W & Beverly J Gilmore Sr	A480	G	0.01	0.016	0.016	E
Pasco	7848	Nancy Counihan	A410	G	0.001	0.002	0.002	E
Pasco	7932	Tom L. Rankin	A415	G	0.046	0.064	0.064	E
Pasco	7977	Mitchell Ranch Partnership, Ltd.	L600	G	0.002	0.004	0.004	E
Pasco	7979	Danny R. & Candy D. Linville	L650	G	0.004	0.012	0.012	E
Pasco	8046	Nancy Lynn Williams Lockman	A425	G	0.007	0.012	0.012	E
Pasco	8125	Dona Leonhard And Heidi Pennella	A415	G	0.011	0.017	0.017	E
Pasco	8221	Floyd Philmon	A415	G	0.021	0.034	0.034	E
Pasco	8524	Pickens C & William F E Price	L600	G	0	0	0	E
Pasco	8539	John D & Mary C Jones	A415	G	0.001	0.002	0.002	E
Pasco	8598	Bruce Mcclendon	A495	G	0.001	0.002	0.002	E
Pasco	8650	Billie Jean Wilson & Jan E Retz	A415	G	0.014	0.023	0.023	E
Pasco	8663	Floyd Philmon	A415	G	0.041	0.056	0.056	E
Pasco	8680	Ruth A Hill	A415	G	0.029	0.048	0.048	E
Pasco	8727	Southeast Real Estate Partners	A415	G	0.008	0.013	0.013	E
Pasco	8754	Nadeem Iqbal & Iqbal Groves Inc	A415	G	0.028	0.047	0.047	E
Pasco	8840	Henry L Wickett Sr	L600	G	0.001	0.001	0.001	E
Pasco	8856	Evans Properties Inc	A415	G	0.009	0.036	0.036	E
Pasco	8906	Cal-Maine Foods Inc	L600	G	0.051	0.095	0.084	E

Table A-7. Metered and Estimated Agricultural WUPs, Withdrawals and Permitted Use (mgd), 2011

County	WUP Number	Permittee	Use Code[1]	Source[2]	Annual Average Pumpage[3]	Total Permitted Annual Average Quantity	Permitted Quantity Attributed to AG Use Category[4]	M/E [5]
Pasco	8924	Evans Properties Inc	A415	G	0.024	0.04	0.04	E
Pasco	8933	Jordan & Jordan Inc	A415	G	0.024	0.039	0.039	E
Pasco	8941	Walter M Rowland Jr & Dina L	A535	G	0.036	0.132	0.132	E
Pasco	8951	Florida Department of Corrections	A57F	G	0.004	0.007	0.007	E
Pasco	8984	Floyd & Associates Inc	A425	G	0.034	0.056	0.056	E
Pasco	9054	John E. Radloff	A56F	G	0.06	0.082	0.082	E
Pasco	9071	Harold Krig Edward Greif	A56S	G	0.138	0.25	0.25	E
Pasco	9151	Henry Douglas	A415	G	0.058	0.08	0.08	E
Pasco	9214	Oakley Groves Inc	A415	G	0.014	0.023	0.023	E
Pasco	9216	Oakley Groves Inc	A415	G	0.028	0.046	0.046	E
Pasco	9403	El - JJ Peeples Living Trust	A415	G	0.04	0.055	0.055	E
Pasco	9461	Evans Properties Inc	A415	G	0.058	0.082	0.082	E
Pasco	9466	Mildred & Richard E Kennedy	A415	G	0.014	0.023	0.023	E
Pasco	9609	Lake Iola Land LLC	A415	G	0.006	0.01	0.01	E
Pasco	9618	Ronald E. Oakley	A415	G	0.031	0.05	0.05	E
Pasco	9695	Douglas Family Partnership	A415	G	0.042	0.059	0.059	E
Pasco	9747	Gene E. Pike & Sandra K. Pike	L600	G	0	0.002	0.001	E
Pasco	9749	Northsee Corporation And Southsee Corporation	A415	G	0.123	0.17	0.17	E
Pasco	9772	Stacy Edwards And W R And A I Jordan	A415	G	0.026	0.043	0.043	E
Pasco	9913	Tedwell H. and Carol J. Surratt	A415	G	0.007	0.011	0.011	E
Pasco	9916	URADCO, Inc.	A415	G	0.045	0.062	0.062	E
Pasco	9939	The Robert G & Evelyn M Gorman R Evocable Trust	A415	G	0.006	0.01	0.01	E
Pasco	9950	Bruce L. And Kathy J Weber	A415	S	0.02	0.033	0.033	E
Pasco	9952	Bruce L. And Kathy J Weber	A415	G	0.01	0.017	0.017	E
Pasco	10041	Julie & Charles David Hearn	A480	G	0.003	0.005	0.005	E
Pasco	10047	David T & Linda J Beecham	A415	G	0	0.014	0.014	E
Pasco	10205	James Groves & Ranch Inc	A415	G	0	0.054	0.054	E
Pasco	10206	James Groves & Ranch Inc	A415	G	0	0.053	0.053	E
Pasco	10207	David T & Linda J Beecham	A415	G	0.008	0.013	0.013	E
Pasco	10208	David T & Linda J Beecham	A415	G	0.012	0.019	0.019	E
Pasco	10244	Terry Schrader	A415	G	0	0.026	0.026	E

Table A-7. Metered and Estimated Agricultural WUPs, Withdrawals and Permitted Use (mgd), 2011

County	WUP Number	Permittee	Use Code[1]	Source[2]	Annual Average Pumpage[3]	Total Permitted Annual Average Quantity	Permitted Quantity Attributed to AG Use Category[4]	M/E [5]
Pasco	10311	Louis Haywood Mercer	A470	G	0.006	0.01	0.01	E
Pasco	10315	Herbert T. James, Jr.	A415	G	0.013	0.021	0.021	E
Pasco	10327	URADCO, Inc.	A415	G	0.029	0.081	0.081	E
Pasco	10635	Gerald R. and Diane J. Rice	A415	G	0.022	0.037	0.037	E
Pasco	10796	Norman R & Joan M Oyen	A415	G	0.024	0.039	0.039	E
Pasco	10859	A P & P Citrus Nursery	A415	G	0.022	0.035	0.035	E
Pasco	10900	C & C Of Wesley Chapel Inc	L660	G	0.068	0.099	0.099	E
Pasco	10941	William R. Watson	A535	G	0.051	0.07	0.07	E
Pasco	10983	Herman Schrader	A415	G	0.004	0.007	0.007	E
Pasco	11053	Logan C., Corinne E. & Ernest Logan Peeples, Jr.	A415	G	0.027	0.044	0.044	E
Pasco	11058	Ernest L. & Jimmie J. Peeples- Living Trust	A415	G	0.039	0.053	0.053	E
Pasco	11067	Linda B Price	A415	G	0.051	0.071	0.071	E
Pasco	11068	Triple J Groves, Inc.	A415	G	0	0.048	0.048	E
Pasco	11069	James Groves & Ranch Inc	A415	G	0.005	0.008	0.008	E
Pasco	11092	George C James	A415	G	0.021	0.035	0.035	E
Pasco	11107	Charles E. & Helen C. Keith	A415	G	0.028	0.046	0.046	E
Pasco	11318	James E Stubbs Unified Credit Shelter-Michael-Robert & Ruth A	A490	G	0.043	0.06	0.06	E
Pasco	11526	George S Surratt	A415	G	0.017	0.027	0.027	E
Pasco	11592	Tall Timber Cattle & Grove Inc & Robert J & Patricia Nathe	A415	G	0.055	0.077	0.077	E
Pasco	11606	Richard Wirth	A475	G	0.003	0.005	0.005	E
Pasco	11634	Milo Thomas	A455	G	0.188	0.346	0.346	E
Pasco	11769	Charles & Debbie Cates	A415	G	0.005	0.008	0.008	E
Pasco	11815	Tall Timber Cattle & Grove Inc	A415	G	0.031	0.05	0.05	E
Pasco	11832	David R & Deborah Abla Trustees Under Abla Declar'Tn Tst-	A415	G	0.007	0.012	0.012	E
Pasco	12014	J Mercer Jr & Jeanette Hogan	A415	G	0.021	0.035	0.035	E
Pasco	12038	Gerard H & Roxanne Nathe	A415	G	0.019	0.031	0.031	E
Pasco	12051	Margarita P McCoy Trustee Of Mar Garita P McCoy Tst	A475	G	0.026	0.044	0.044	E
Pasco	12072	Zenen & Griselda M Valdes	A495	G	0.052	0.071	0.071	E

Table A-7. Metered and Estimated Agricultural WUPs, Withdrawals and Permitted Use (mgd), 2011

County	WUP Number	Permittee	Use Code[1]	Source[2]	Annual Average Pumpage[3]	Total Permitted Annual Average Quantity	Permitted Quantity Attributed to AG Use Category[4]	M/E [5]
Pasco	12085	Garry Richard and Sandra Agnes Huffman	A415	G	0	0.028	0.028	E
Pasco	12136	Tall Timber Cattle & Grove Inc	A415	G	0.01	0.016	0.016	E
Pasco	12311	James R McClelland	A495	G	0.014	0.023	0.023	E
Pasco	12342	Charles A & Angela S Derksen And Robert C Waldo & Nina Lewis	A410	G	0.022	0.036	0.036	E
Pasco	12343	J Crayton Pruitt Trustee & Secret Promise, Ltd	L625	G	0.013	0.043	0.042	E
Pasco	12373	James E, Helen P, Michael D, Robert W And Ruth Ann Stubbs	A416	G	0.011	0.018	0.018	E
Pasco	12394	Ginger A Bozeman Storch	A415	G	0.007	0.012	0.012	E
Pasco	12486	Robert And Katharine Williams	A415	G	0.009	0.014	0.014	E
Pasco	12524	Vince C & Kathy J Conner	A410	G	0.003	0.005	0.005	E
Pasco	12628	Gary & Doreen Rosenbloom	A410	G	0.003	0.005	0.005	E
Pasco	12644	Krusen Properties LLC	A525	G	0	0.152	0.152	E
Pasco	12740	James B Owen	A410	G	0	0.01	0.01	E
Pasco	12751	Frank Balish & Victoria Rey	A410	G	0.01	0.016	0.016	E
Pasco	12776	William R & Brian J & Chad W Peterson	A410	G	0	0.035	0.035	E
Pasco	12861	William R & Sharen C Hunziker	A410	G	0.002	0.006	0.006	E
Pasco	12968	Michael David Bright &	A495	G	0.006	0.01	0.01	E
Pasco	12982	Schwend Inc	A490	G	0	0.018	0.018	E
Pasco	13080	Phillip M & Judy B OHearn	A495	G	0.071	0.098	0.098	E
Pasco	13104	Ronald A Barrentine	A415	G	0.011	0.017	0.017	E
Pasco	13112	Tall Timber Cattle & Grove Inc	A415	G	0.009	0.015	0.015	E
Pasco	13114	The Gardens Wholesale Nursery	A480	G	0.108	0.174	0.174	E
Pasco	13178	Paul Russell	A415	G	0.007	0.011	0.011	E
Pasco	13305	James T Tipton	A415	G	0.005	0.008	0.008	E
Pasco	13316	Al-Bar Ranch Partnership	A535	G	0.083	0.149	0.149	E
Pasco	13351	BAS and Sons LLC	A410	G	0.026	0.043	0.043	E
Pasco	20020	Gregory Keith	A415	G	0.017	0.028	0.028	E
Pasco	20048	Michael Geschke	A410	G	0.003	0.011	0.011	E
Pasco	20104	Marks Grove, Inc	A415	G	0	0.028	0.028	E
Pasco	20137	Jacquelyn Krupski	A410	G	0.006	0.01	0.01	E

Table A-7. Metered and Estimated Agricultural WUPs, Withdrawals and Permitted Use (mgd), 2011

County	WUP Number	Permittee	Use Code[1]	Source[2]	Annual Average Pumpage[3]	Total Permitted Annual Average Quantity	Permitted Quantity Attributed to AG Use Category[4]	M/E [5]
Pasco	20149	Tamara Oakley	A415	G	0.007	0.011	0.011	E
Pasco	20156	Michael Neuhofer	A415	G	0.005	0.009	0.009	E
Pasco	20197	Jacquelyn Krupski	A410	G	0.013	0.022	0.022	E
Pasco	20199	CPM2, INC	A410	G	0.016	0.052	0.052	E
Pasco	20220	Daniel McBath	A495	G	0	0.069	0.069	E
Pasco	20224	Tall Timber Cattle & Grove Inc	A415	G	0.028	0.047	0.047	E
Pasco County Totals					**3.230**	**Metered, mgd**		
					6.466	**Estimated , mgd**		
					9.696	**Total, mgd**		
Pinellas	7362	Pinellas Co Parks & Conservation Department	A485	G	0.000	0.177	0.068	M
Pinellas	7362	Pinellas Co Parks & Conservation Department	A485	S	0.000	0.177	0.068	M
Pinellas	12062	Pinellas County	A405	G	0.000	0.131	0.131	M
Pinellas	5867	Pinellas County School Board	A460	G	0.002	0.005	0.005	E
Pinellas	6109	Earl J Small Growers Inc	A475	G	0.029	0.047	0.047	E
Pinellas	7677	Webbs Nursery Inc	A480	G	0.005	0.093	0.091	E
Pinellas	7677	Webbs Nursery Inc	A480	S	0.03	0.093	0.091	E
Pinellas	10525	Deanza Mobel Americana	A460	G	0.038	0.062	0.062	E
Pinellas County Totals					**0.000**	**Metered, mgd**		
					0.104	**Estimated , mgd**		
					0.104	**Total, mgd**		
Polk	29	Mosaic Fertilizer LLC	A415	G	0.324	11.486	1.112	M
Polk	97	Gapway Grove Corp & Strang Groves, LLC	A415	G	0.844	0.889	0.889	M
Polk	143	Mountain Lake Corp	A415	G	0.449	3.380	0.742	M
Polk	170	Pamplin & Smith, LLC	A415	G	0.111	0.112	0.112	M
Polk	222	Lake Hancock Partners LLLP	A415	G	0.103	0.079	0.079	M
Polk	285	Lake Garfield Grove LLC	A415	G	0.193	0.132	0.132	M
Polk	327	Waverly Growers Cooperative	A415	G	0.192	0.111	0.111	M
Polk	382	L Dicks, Inc.	A415	G	0.147	0.129	0.129	M
Polk	384	John G Wood & Associates Inc	A415	G	0.381	0.320	0.320	M
Polk	423	John W Perdue Jr	A415	G	0.082	0.079	0.079	M

Table A-7. Metered and Estimated Agricultural WUPs, Withdrawals and Permitted Use (mgd), 2011

County	WUP Number	Permittee	Use Code[1]	Source[2]	Annual Average Pumpage[3]	Total Permitted Annual Average Quantity	Permitted Quantity Attributed to AG Use Category[4]	M/E [5]
Polk	425	Jefferson Grove Ltd	A415	G	0.258	0.159	0.159	M
Polk	426	Carson Futch	A415	G	0.038	0.121	0.121	M
Polk	427	Clear Springs Land Company, LLC	A495	G	0.000	0.235	0.235	M
Polk	429	Jefferson Grove Ltd	A415	G	0.000	0.106	0.106	M
Polk	504	Ray Bob Groves Inc	A415	G	0.197	0.151	0.151	M
Polk	551	Bryan Groves, Inc.	A415	G	0.088	0.113	0.113	M
Polk	674	Homer V Thompson	A415	G	0.068	0.081	0.081	M
Polk	683	Rohlfing Groves Co	A415	G	0.097	0.134	0.134	M
Polk	683	Rohlfing Groves Co	A415	S	0.001	0.134	0.134	M
Polk	696	Gardinier Florida Citrus, Inc.	A415	G	0.135	0.211	0.211	M
Polk	697	Interlachen Groves Inc	A415	G	0.060	0.105	0.105	M
Polk	765	Rogers Brothers Partnership	A415	G	0.022	0.066	0.066	M
Polk	772	Putnam Groves Inc	A415	G	0.098	0.140	0.140	M
Polk	819	Robert Washington	A415	G	0.104	0.086	0.086	M
Polk	910	Berry Groves Inc	A415	G	0.261	0.174	0.174	M
Polk	928	Manuel & Shelly Lopez & John A Jr & Allison Stephens	A415	G	0.073	0.077	0.077	M
Polk	949	Albritton & Sons Ltd	A415	G	0.118	0.073	0.073	M
Polk	961	Adams Groves Inc	A415	G	0.149	0.143	0.143	M
Polk	1109	Brent Monk & Betsy Monk	A415	G	0.078	0.140	0.140	M
Polk	1109	Brent Monk & Betsy Monk	A415	S	0.000	0.140	0.140	M
Polk	1153	Orange & Sons Inc	A415	G	0.041	0.112	0.112	M
Polk	1161	Lake Buffum Grove Ltd	A415	G	0.182	0.120	0.120	M
Polk	1202	Gapway Grove Corp & Max W Strang & Et-Al	A415	G	0.094	0.098	0.098	M
Polk	1207	Gapway Groves	A415	G	0.100	0.151	0.151	M
Polk	1253	Cutrale Citrus Juices USA Inc	A415	G	0.078	0.184	0.184	M
Polk	1300	Oscar W Rogers & Jane Rogers	A415	G	0.137	0.181	0.181	M
Polk	1404	Ben Hill Griffin, Inc.	A415	G	0.123	0.123	0.123	M
Polk	1420	FETCO Inc	A415	G	0.054	0.086	0.086	M
Polk	1426	Bowen Brothers Inc	A415	G	0.089	0.087	0.087	M
Polk	1430	Story Citrus Inc	A415	G	0.105	0.188	0.188	M
Polk	1433	Flying V ,Inc	A415	G	0.030	0.097	0.097	M

Table A-7. Metered and Estimated Agricultural WUPs, Withdrawals and Permitted Use (mgd), 2011

County	WUP Number	Permittee	Use Code[1]	Source[2]	Annual Average Pumpage[3]	Total Permitted Annual Average Quantity	Permitted Quantity Attributed to AG Use Category[4]	M/E [5]
Polk	1455	M A Hutcheson Trust	A415	G	0.062	0.111	0.111	M
Polk	1456	Stephens Stephens	A415	G	0.092	0.135	0.135	M
Polk	1458	Hurlburt Construction Inc	A470	G	0.026	0.169	0.169	M
Polk	1467	Sunshine Fort Meade Properties Inc	A480	G	0.113	0.117	0.117	M
Polk	1501	J Henry Groves Inc	A415	G	0.048	0.077	0.077	M
Polk	1667	BJ Quality Homes LLC	A415	G	0.000	0.078	0.078	M
Polk	1693	Clear Springs Land Company LLC	A525	G	0.000	1.049	1.049	M
Polk	1693	Clear Springs Land Company LLC	A525	S	0.000	1.049	1.049	M
Polk	1845	Ben Hill Griffin, Inc.	A495	G	0.200	0.330	0.330	M
Polk	1851	Southern Tropical Fish Hatchery	L660	G	0.362	0.446	0.446	M
Polk	1883	Johnson Properties Inc	A415	G	0.175	0.176	0.176	M
Polk	1884	Michael E. And Lanita S. Wynn	A415	G	0.080	0.154	0.154	M
Polk	1943	Valencia Dundee LLC	A415	G	0.029	0.114	0.114	M
Polk	1955	Jones Gillispie & Clyatt Grove	A415	G	0.117	0.103	0.103	M
Polk	2003	Fresh Florida Oranges Inc	A415	G	0.023	0.158	0.158	M
Polk	2047	Sun Grown Citrus LP	A415	G	0.087	0.112	0.112	M
Polk	2057	Gabriel Groves, Inc.	A415	G	0.062	0.093	0.093	M
Polk	2063	Scott Stevenson	A415	G	0.004	0.167	0.167	M
Polk	2130	Fort Family Partnership Limited	A415	G	0.120	0.102	0.102	M
Polk	2132	Flying V ,Inc	A415	G	0.112	0.073	0.073	M
Polk	2146	Thelma C Raley Inc	A415	G	0.468	0.308	0.308	M
Polk	2147	Thelma C Raley Inc	A415	G	0.260	0.298	0.298	M
Polk	2438	Ben Hill Griffin, Inc.	A415	G	0.098	0.115	0.115	M
Polk	2439	Gertrude Feil Marital Trust dba Lake Mcleod Associates	A415	G	0.169	0.266	0.266	M
Polk	2448	Ben Hill Griffin, Inc.	A415	G	0.312	0.484	0.484	M
Polk	2470	Alico Inc	A415	G	0.076	0.098	0.098	M
Polk	2501	Seibels Enterprises Inc	A415	G	0.148	0.227	0.227	M
Polk	2503	Estes Groves Inc	A415	G	0.178	0.189	0.189	M
Polk	2587	Flying V Inc	A415	G	0.164	0.150	0.150	M
Polk	2722	Hunt Bros Service Inc	A415	G	0.144	0.117	0.117	M
Polk	2834	Bartow Citrus Products LLC	A485	G	0.246	0.468	0.313	M

Table A-7. Metered and Estimated Agricultural WUPs, Withdrawals and Permitted Use (mgd), 2011

County	WUP Number	Permittee	Use Code[1]	Source[2]	Annual Average Pumpage[3]	Total Permitted Annual Average Quantity	Permitted Quantity Attributed to AG Use Category[4]	M/E [5]
Polk	2873	Cemex Const Materials Florida	A415	G	0.089	0.500	0.417	M
Polk	2873	Cemex Const Materials Florida	A415	S	0.000	0.500	0.417	M
Polk	3039	Mark Wheeler Groves Inc	A415	G	0.076	0.071	0.071	M
Polk	3040	Waverly Partners LLC	A415	G	0.000	0.266	0.266	M
Polk	3074	Suncoast Builders Of Bartow LLC	A415	G	0.167	0.134	0.134	M
Polk	3147	Clear Springs Land Company, LLC	A535	G	0.053	0.478	0.147	M
Polk	3219	Gardinier Florida Citrus, Inc.	A415	G	0.424	0.296	0.296	M
Polk	3238	Dundee Investments LLC	A415	G	0.000	0.092	0.092	M
Polk	3439	William M & Dixie L Lennon	A415	G	0.037	0.099	0.099	M
Polk	3439	William M & Dixie L Lennon	A415	S	0.000	0.099	0.099	M
Polk	3446	Holmes Gardens Associates Ltd	A415	G	0.102	0.068	0.068	M
Polk	3493	Bartow 98 Development Corp	A415	G	0.125	0.116	0.116	M
Polk	3675	Ow Hancock LLLP	A415	G	0.187	0.136	0.136	M
Polk	3731	Five Star Family Growers LLC	A480	G	0.315	0.444	0.444	M
Polk	3731	Five Star Family Growers LLC	A480	S	0.000	0.444	0.444	M
Polk	3734	Ben Hill Griffin, Inc.	A415	G	0.156	0.168	0.168	M
Polk	3735	LO Brothers Enterprises	A415	G	0.342	0.325	0.325	M
Polk	3747	James L Schmidt II Trustee of The FBJO Land Trust	A415	G	0.000	0.131	0.131	M
Polk	3806	Laura V Riche Trust	A415	G	0.099	0.102	0.102	M
Polk	3841	Sun Grown Citrus LP	A415	G	0.010	0.310	0.310	M
Polk	3842	Sun Grown Citrus LP	A415	G	1.266	1.082	1.082	M
Polk	3867	Ben Hill Griffin, Inc.	A415	G	0.101	0.121	0.121	M
Polk	3946	Ellingson Groves Inc	A415	G	0.044	0.077	0.077	M
Polk	3962	KMV Holding LLC	A415	G	0.075	0.074	0.074	M
Polk	3963	CBM Groves Inc.	A415	G	0.027	0.100	0.100	M
Polk	3966	LMC Backbone Grove LLC	A415	G	0.063	0.079	0.079	M
Polk	3972	Victor B Story Sr	A415	G	0.061	0.096	0.096	M
Polk	3984	John A Attaway Sr	A415	G	0.119	0.072	0.072	M
Polk	4002	J L Beck Tst of E W Beck Shelter	A415	G	0.540	0.320	0.320	M
Polk	4026	J LLC	A415	G	0.039	0.097	0.097	M
Polk	4045	Crocker-Watson LLC	A415	G	0.178	0.126	0.126	M

Table A-7. Metered and Estimated Agricultural WUPs, Withdrawals and Permitted Use (mgd), 2011

County	WUP Number	Permittee	Use Code[1]	Source[2]	Annual Average Pumpage[3]	Total Permitted Annual Average Quantity	Permitted Quantity Attributed to AG Use Category[4]	M/E [5]
Polk	4073	W F Ward Residual Trust	A415	S	0.000	0.086	0.086	M
Polk	4074	Wards Nursery Inc	A485	G	0.029	0.290	0.290	M
Polk	4093	Ben Hill Griffin, Inc.	A415	G	0.081	0.113	0.113	M
Polk	4099	Rolling Meadow Ranch Inc	A415	G	0.202	0.254	0.254	M
Polk	4099	Rolling Meadow Ranch Inc	A415	S	0.000	0.254	0.254	M
Polk	4123	Wheeler Farms Inc	A415	G	0.110	0.196	0.196	M
Polk	4285	The Ridge Irrigation Cooperative	A415	G	0.287	0.184	0.184	M
Polk	4286	H2OM Grove Partners	A415	G	0.132	0.096	0.096	M
Polk	4301	Sun Grown Citrus LP	A415	G	0.412	0.609	0.609	M
Polk	4328	G Stead Groves Inc	A415	G	0.104	0.128	0.128	M
Polk	4331	Wheeler Farms Inc	A415	G	0.592	0.415	0.415	M
Polk	4341	Ben Hill Griffin, Inc.	A415	G	0.064	0.077	0.077	M
Polk	4345	Mixon Family Farm Inc	A410	G	0.959	0.568	0.568	M
Polk	4376	Alcoma Caretaking LLC	A415	G	0.688	1.008	1.008	M
Polk	4376	Alcoma Caretaking LLC	A415	S	0.000	1.008	1.008	M
Polk	4377	H R Baxter & Sons Enterprises	A415	G	0.117	0.105	0.105	M
Polk	4395	Dunson & Roels Inc	A415	G	0.062	0.087	0.087	M
Polk	4432	Hunt Bros Inc	A415	G	0.235	0.217	0.217	M
Polk	4497	Gapway Groves	A415	G	0.176	0.169	0.169	M
Polk	4516	Central Ridge Inc	A415	G	0.188	0.142	0.142	M
Polk	4532	Thomas Thayer Jr	A415	G	0.079	0.092	0.092	M
Polk	4558	Ben Hill Griffin, Inc.	A415	G	0.347	0.357	0.357	M
Polk	4558	Ben Hill Griffin, Inc.	A415	S	0.011	0.357	0.357	M
Polk	4559	Ben Hill Griffin, Inc.	A415	G	0.774	1.226	1.226	M
Polk	4560	Ben Hill Griffin, Inc.	A415	G	0.249	0.395	0.395	M
Polk	4563	Griffin Groves Inc	A415	G	0.080	0.130	0.130	M
Polk	4628	Dopler Groves Inc	A415	G	0.056	0.105	0.105	M
Polk	4629	Ronnies Citrus Inc	A415	G	0.119	0.100	0.100	M
Polk	4634	Hunt Bros Inc & CFM Inc & ENC Inc	A415	G	0.155	0.115	0.115	M
Polk	4810	Highland Sand LLC	A415	G	0.573	0.420	0.420	M
Polk	4811	LMC Backbone Grove LLC	A415	G	0.507	0.719	0.719	M

Table A-7. Metered and Estimated Agricultural WUPs, Withdrawals and Permitted Use (mgd), 2011

County	WUP Number	Permittee	Use Code[1]	Source[2]	Annual Average Pumpage[3]	Total Permitted Annual Average Quantity	Permitted Quantity Attributed to AG Use Category[4]	M/E [5]
Polk	4831	Durrance and Sons LLC	A415	G	0.113	0.146	0.146	M
Polk	5008	Alico Inc	A415	G	0.121	0.231	0.231	M
Polk	5010	Alico Inc	A415	G	0.115	0.093	0.093	M
Polk	5011	Alico Inc	A415	G	0.114	0.320	0.320	M
Polk	5013	Alico Inc	A415	G	0.410	0.565	0.565	M
Polk	5013	Alico Inc	A415	S	0.090	0.565	0.565	M
Polk	5014	Alico Inc	A415	G	0.214	0.302	0.302	M
Polk	5014	Alico Inc	A415	S	0.035	0.302	0.302	M
Polk	5015	Alico Inc	A415	G	0.543	0.524	0.524	M
Polk	5016	Alico Inc	A415	G	0.069	0.285	0.285	M
Polk	5016	Alico Inc	A415	S	0.206	0.285	0.285	M
Polk	5019	Alico Inc	A415	G	0.308	0.335	0.335	M
Polk	5062	Gardinier Florida Citrus, Inc.	A415	G	0.228	0.307	0.307	M
Polk	5063	Rolling Meadow Ranch Inc	A415	G	0.166	0.172	0.172	M
Polk	5086	Vonann Groves Inc	A415	G	0.280	0.400	0.400	M
Polk	5120	Sultenfuss Ltd Family LP	A415	G	0.018	0.186	0.186	M
Polk	5125	Baneway Groves Inc	A415	G	0.052	0.081	0.081	M
Polk	5130	Betty Jane Fulton & Betty Jane Fulton Trust	A415	G	0.096	0.216	0.216	M
Polk	5296	Ben Hill Griffin, Inc.	A415	G	0.091	0.102	0.102	M
Polk	5396	Crews Groves Inc & Mallory Enterprises Inc	A415	G	0.302	0.242	0.242	M
Polk	5414	Kahn Service	A415	G	0.101	0.131	0.131	M
Polk	5472	Hunt Bros Inc	A415	G	0.222	0.116	0.116	M
Polk	5476	Hunt Bros Service Inc	A415	G	0.350	0.290	0.290	M
Polk	5477	Hunt Bros Inc	A415	G	0.125	0.181	0.181	M
Polk	5481	Hunt Bros Inc	A415	G	0.231	0.193	0.193	M
Polk	5482	Hunt Bros Inc	A415	G	0.358	0.278	0.278	M
Polk	5486	Hunt Bros Inc	A415	G	0.103	0.087	0.087	M
Polk	5564	Robert C Crews II	A415	G	0.059	0.074	0.074	M
Polk	5571	Latt Maxcy Corp.	A415	G	0.117	0.221	0.221	M
Polk	5572	Latt Maxcy Corp.	A415	G	0.110	0.143	0.143	M
Polk	5584	Sun Grown Citrus LP	A415	G	0.066	0.085	0.085	M

Table A-7. Metered and Estimated Agricultural WUPs, Withdrawals and Permitted Use (mgd), 2011

County	WUP Number	Permittee	Use Code[1]	Source[2]	Annual Average Pumpage[3]	Total Permitted Annual Average Quantity	Permitted Quantity Attributed to AG Use Category[4]	M/E [5]
Polk	5629	Davis Enterprises Inc	A415	G	0.217	0.142	0.142	M
Polk	5635	Story Groves Inc	A415	G	0.186	0.295	0.295	M
Polk	5636	Griffin Family Ltd Partnership	A415	G	0.125	0.191	0.191	M
Polk	5654	Story Groves Inc	A415	G	0.056	0.105	0.105	M
Polk	5679	South Property Holdings, LLC	A415	G	0.143	0.097	0.097	M
Polk	5711	C. C. Calhoun, Inc.	A415	G	0.081	0.107	0.107	M
Polk	5739	R Tom Chapman Jr	A415	G	0.076	0.091	0.091	M
Polk	5823	Putnam Groves Inc	A415	G	0.131	0.318	0.318	M
Polk	5850	Hunt Bros Inc	A415	G	0.388	0.302	0.302	M
Polk	6026	7l Camp Mack LLC	A415	G	0.931	1.448	1.448	M
Polk	6068	Rolling Meadow Ranch Inc	A415	G	0.878	1.433	1.433	M
Polk	6128	Ben Hill Griffin, Inc.	A415	G	0.008	0.313	0.006	M
Polk	6268	Detour Studios Inc. attn: GBowen, LLC	A415	G	0.045	0.145	0.145	M
Polk	6278	M & V LLC	A480	G	0.067	0.273	0.273	M
Polk	6280	Hazel Brannen	A415	G	0.032	0.092	0.092	M
Polk	6344	Joe L Saunders	A415	G	0.089	0.181	0.181	M
Polk	6468	Robert G Stokes & Stokes Groves Inc	A495	G	0.279	0.340	0.340	M
Polk	6481	C Perry	A415	G	0.081	0.120	0.120	M
Polk	6558	Southern Citrus Nurseries Inc	A415	G	0.021	0.261	0.261	M
Polk	6624	City of Lake Alfred	A415	G	0.020	1.381	0.028	M
Polk	6670	Mosaic Fertilizer LLC	A415	G	0.397	0.425	0.425	M
Polk	6732	Holly Hill Fruit Products Co Inc	A415	G	0.032	0.194	0.194	M
Polk	6755	Chris & Minnie Ingram	A415	G	0.000	0.159	0.159	M
Polk	6878	Wheeler Farms Inc	A415	G	0.084	0.077	0.077	M
Polk	6890	Triple S Holdings Limited	A415	G	0.077	0.136	0.136	M
Polk	6995	Martin And Karen McKenna	A415	G	0.090	0.137	0.137	M
Polk	7024	Tastespire, Inc	A415	G	0.136	0.110	0.110	M
Polk	7136	Ken & Kay Family Ltd Partnership	A415	G	0.116	0.151	0.151	M
Polk	7176	Deborah Sizemore- Trustee, WS Langford, JA Langford, LM Langford	A415	G	0.100	0.103	0.103	M
Polk	7197	Santrust Investment Properties	A415	G	0.000	0.102	0.102	M

Table A-7. Metered and Estimated Agricultural WUPs, Withdrawals and Permitted Use (mgd), 2011

County	WUP Number	Permittee	Use Code[1]	Source[2]	Annual Average Pumpage[3]	Total Permitted Annual Average Quantity	Permitted Quantity Attributed to AG Use Category[4]	M/E [5]
Polk	7199	South Orange Properties LLP	A415	G	0.104	0.118	0.118	M
Polk	7270	B & D LLC	A415	G	0.106	0.277	0.277	M
Polk	7375	Carson Futch	A415	G	0.079	0.117	0.117	M
Polk	7409	Princess Grove LLC	A415	G	0.194	0.143	0.143	M
Polk	7517	Brown Groves Inc	A415	G	0.099	0.097	0.097	M
Polk	7548	Jonathan Maxcy Inc	A415	G	0.091	0.108	0.108	M
Polk	7566	SR 544 LLC	A415	G	0.042	0.163	0.163	M
Polk	7570	Ambrose Grove LLC	A415	G	0.090	0.102	0.102	M
Polk	7573	Devane Citrus Inc	A415	G	0.054	0.163	0.163	M
Polk	7601	Davis E Fishback Jr Residuary Trust	A415	G	0.010	0.072	0.072	M
Polk	7668	Ben Hill Griffin, Inc.	A415	G	0.253	0.300	0.300	M
Polk	7670	LMC Backbone Grove, LLC	A415	G	0.096	0.109	0.109	M
Polk	7698	Ben Hill Griffin, Inc.	A415	G	0.122	0.117	0.117	M
Polk	7789	Elliott Investments LLC	A490	G	0.053	0.182	0.182	M
Polk	7791	W E Green & Sons Inc	A495	G	0.025	0.125	0.125	M
Polk	7796	Pat Wilson Inc	A490	G	0.154	0.166	0.166	M
Polk	7839	Griffin Family Ltd Partnership	A415	G	0.096	0.097	0.097	M
Polk	8096	Myers Groves, Inc.	A415	G	0.162	0.232	0.232	M
Polk	8098	Myers Groves, Inc.	A415	G	0.223	0.307	0.307	M
Polk	8099	Batista & Evelyn Madonia	A56S	G	0.083	0.499	0.499	M
Polk	8143	VLI Family Limited Partnership	A415	G	0.106	0.097	0.097	M
Polk	8206	Hollis G Brannen	A415	G	0.117	0.097	0.097	M
Polk	8228	Jacob Groves Inc	A415	G	0.110	0.226	0.226	M
Polk	8263	Latt Maxcy Corp.	A415	G	0.098	0.125	0.125	M
Polk	8356	William M Kersey Living Trust	A475	G	0.017	0.172	0.172	M
Polk	8357	Thomas E. Davis	A415	G	0.078	0.101	0.101	M
Polk	8360	Lake Annie Groves LLC	A415	G	0.122	0.166	0.166	M
Polk	8367	Thomas E. Davis	A415	G	0.120	0.097	0.097	M
Polk	8645	Frances Drawdy	L660	G	0.122	0.180	0.180	M
Polk	8934	Ben Hill Griffin, Inc.	A415	G	0.179	0.181	0.181	M
Polk	8978	Victor B Story Sr	A415	G	0.087	0.085	0.085	M

Table A-7. Metered and Estimated Agricultural WUPs, Withdrawals and Permitted Use (mgd), 2011

County	WUP Number	Permittee	Use Code[1]	Source[2]	Annual Average Pumpage[3]	Total Permitted Annual Average Quantity	Permitted Quantity Attributed to AG Use Category[4]	M/E [5]
Polk	9192	Bowen Bros Inc	A415	G	0.383	0.162	0.162	M
Polk	9419	Alico Inc	A415	G	0.169	0.531	0.531	M
Polk	9419	Alico Inc	A415	S	0.439	0.531	0.531	M
Polk	9704	Walter William Investment Company	A415	G	0.120	0.216	0.216	M
Polk	9704	Walter William Investment Company	A415	S	0.166	0.216	0.216	M
Polk	9806	Lake Hancock Partners LLLP	A415	G	0.113	0.117	0.117	M
Polk	9864	J Everett Allen & Sons Inc	A415	G	0.000	0.091	0.091	M
Polk	10096	Twenty Twenty Groves Inc	A415	G	0.404	0.626	0.626	M
Polk	10598	Quality LC	A525	G	0.302	0.392	0.392	M
Polk	11031	Growers Investment Group LLC	A415	G	0.236	0.125	0.125	M
Polk	11152	Holly Hill Fruit Products Co Inc	A415	G	0.010	0.039	0.039	M
Polk	11161	Ridge Investments LLC	A415	G	0.092	0.096	0.096	M
Polk	11163	Emil Jahna	A415	G	0.122	0.101	0.101	M
Polk	11176	Rocker Farms Inc	A415	G	0.062	0.077	0.077	M
Polk	11219	Rolling Meadow Groves Limited And Rolling Meadow Ranch Inc	A415	G	0.314	0.565	0.565	M
Polk	11229	Griffin Family Ltd Partnership	A415	G	0.110	0.113	0.113	M
Polk	11297	Lake Isabell Partners	A415	G	0.193	0.153	0.153	M
Polk	11361	R G Sullivan Inc	A415	G	0.077	0.075	0.075	M
Polk	11377	Daniel A Norris Sr & Carolyn A Norris	A415	G	0.101	0.097	0.097	M
Polk	11437	Putnam Groves Inc	A415	G	0.059	0.108	0.108	M
Polk	11630	Victor Story Estate-Story Citrus Inc & Story Groves Inc	A415	G	0.110	0.144	0.144	M
Polk	11693	City of Lakeland Parks & Recreation Department	A485	G	0.008	0.176	0.017	M
Polk	11704	Ruthven I-4 LLC	A525	G	0.000	0.205	0.205	M
Polk	11843	Family Acres Inc	A415	G	0.117	0.162	0.162	M
Polk	11843	Family Acres Inc	A415	S	0.012	0.162	0.162	M
Polk	11867	Alico Inc	A415	G	0.094	0.084	0.084	M
Polk	12060	Bowlegs Creek LLC	A415	G	0.128	0.185	0.185	M
Polk	12061	Hunt Bros Inc	A415	G	0.121	0.082	0.082	M
Polk	12232	Citrosuco North America	A415	G	0.266	1.251	0.247	M
Polk	12392	PH Citrus LLC	A415	G	1.187	0.958	0.958	M

Table A-7. Metered and Estimated Agricultural WUPs, Withdrawals and Permitted Use (mgd), 2011

County	WUP Number	Permittee	Use Code[1]	Source[2]	Annual Average Pumpage[3]	Total Permitted Annual Average Quantity	Permitted Quantity Attributed to AG Use Category[4]	M/E [5]
Polk	12488	Jack P James Jr	A525	G	0.118	0.151	0.151	M
Polk	12504	DGB Properties Inc	A415	G	0.002	0.116	0.116	M
Polk	12510	80 Ft Rd, LLC	A415	G	0.286	0.336	0.336	M
Polk	12637	Wheeler Farms Inc	A415	G	0.167	0.139	0.139	M
Polk	12763	Cemex Const Materials Florida	A415	G	0.449	0.767	0.767	M
Polk	12782	Standard Sand & Silica Company Timothy Carnes	A415	G	0.363	0.493	0.493	M
Polk	12782	Standard Sand & Silica Company Timothy Carnes	A415	S	0.098	0.493	0.493	M
Polk	12792	Quality Turf Nursery	A525	G	0.058	0.198	0.198	M
Polk	12867	Clear Springs Enterprises LLC	A410	G	0.608	0.908	0.908	M
Polk	12890	Wise Seed Co Inc	A415	G	0.228	0.168	0.168	M
Polk	13018	Alico Inc	A470	G	0.000	0.243	0.243	M
Polk	13062	Sun Grown Citrus LP	A415	G	0.175	0.261	0.261	M
Polk	13084	South Property Holdings LLC	A415	G	0.132	0.112	0.112	M
Polk	13201	Bowen Brothers Inc	A415	G	0.132	0.079	0.079	M
Polk	42	Lake Dell Properties LLC	A415	G	0.008	0.013	0.013	E
Polk	54	Tree-O Groves Inc	A415	G	0.015	0.05	0.05	E
Polk	60	Leland Young	A415	G	0.02	0.033	0.033	E
Polk	61	Dicks Partnership	A415	G	0.024	0.039	0.039	E
Polk	62	Dorothy E Harley	A415	G	0.045	0.062	0.062	E
Polk	72	Orangedale Farms Inc	A415	G	0.028	0.046	0.046	E
Polk	80	Bailey Groves Inc	A415	G	0.007	0.012	0.012	E
Polk	118	Patrick Groves Inc	A415	G	0.042	0.058	0.058	E
Polk	133	Edwards Fruit Company	A415	G	0.017	0.028	0.028	E
Polk	136	W H Stuart Ranch	L610	G	0.001	0.001	0.001	E
Polk	141	Florida Dept Of Ag & Consumer Services	A415	G	0.009	0.014	0.014	E
Polk	142	Florida Dept Of Ag & Consumer Services	A415	G	0.002	0.003	0.003	E
Polk	146	Tina Black Rushing	A415	G	0.007	0.012	0.012	E
Polk	172	Co-Operative Fruit Co Inc	A415	G	0.041	0.06	0.06	E
Polk	173	Oak Knoll Ranch Inc	A495	G	0.028	0.045	0.045	E
Polk	175	Clay Road Groves, LLC	A415	G	0.018	0.03	0.03	E
Polk	186	Louise W Moore Family Trust	A415	G	0.023	0.038	0.038	E

Table A-7. Metered and Estimated Agricultural WUPs, Withdrawals and Permitted Use (mgd), 2011

County	WUP Number	Permittee	Use Code[1]	Source[2]	Annual Average Pumpage[3]	Total Permitted Annual Average Quantity	Permitted Quantity Attributed to AG Use Category[4]	M/E [5]
Polk	187	Story Groves Inc	A415	G	0.028	0.046	0.046	E
Polk	211	William III & Elizabeth L Putnam	A415	G	0.011	0.017	0.017	E
Polk	224	Michael Behnke	A480	G	0.035	0.052	0.052	E
Polk	230	Putnam Groves Inc	A415	G	0.05	0.07	0.07	E
Polk	233	Scim Inc	A490	G	0.036	0.059	0.059	E
Polk	234	Bereah Groves, LLC	A415	G	0.029	0.048	0.048	E
Polk	248	The Hart Lands Development, LLC	A415	G	0.028	0.045	0.045	E
Polk	256	Roger & Denise Haag	A415	G	0.011	0.018	0.018	E
Polk	275	Carl M Huntsberger	A415	G	0.005	0.008	0.008	E
Polk	282	Leonas Dicks	A415	G	0.019	0.031	0.031	E
Polk	304	Ernest Breton Jr & Phillip Cooper	A425	S	0.029	0.048	0.048	E
Polk	306	Donal Joe & Elaine K Brown	A415	G	0.007	0.011	0.011	E
Polk	307	Eric C Hinshaw	A415	G	0.007	0.012	0.012	E
Polk	311	C & H Citrus LLC a Florida Ltd Liability Co	A415	G	0.045	0.062	0.062	E
Polk	314	Lm Properties Of Polk Co Inc	A415	G	0.015	0.024	0.024	E
Polk	315	Waverly Growers Cooperative	A415	G	0.013	0.022	0.022	E
Polk	319	Atlee Davis	A415	G	0.022	0.037	0.037	E
Polk	335	Greenwood Family Ltd Ptnship	A490	G	0.024	0.04	0.04	E
Polk	345	Richard A Schutt	A415	G	0.019	0.032	0.032	E
Polk	367	Esms Enterprises Ltd	A415	G	0.051	0.071	0.071	E
Polk	386	Cynthia T McCaleb, Gloria T Goss, Shelby B McCaleb III	A491	G	0.046	0.064	0.064	E
Polk	387	Kard Properties	A415	G	0.024	0.039	0.039	E
Polk	392	Winston Grove Corp Perch Lake & Grove Corp & Airport Grove	A415	G	0.028	0.046	0.046	E
Polk	394	PH Citrus LLC	A415	G	0.025	0.041	0.041	E
Polk	395	D. Edward Dickinson And Elise Bonwit Dickinson	A415	G	0.012	0.041	0.041	E
Polk	397	J.K. Wilson	A410	G	0.006	0.009	0.009	E
Polk	400	Don Ruster & Barbara Jean Ruster	A415	G	0.014	0.023	0.023	E
Polk	402	Anthony T & Frances A Rosa	A415	G	0.005	0.008	0.008	E
Polk	407	J Henry Groves Inc	A415	G	0.019	0.031	0.031	E
Polk	414	Bessie Hancock	A415	G	0.006	0.01	0.01	E

Table A-7. Metered and Estimated Agricultural WUPs, Withdrawals and Permitted Use (mgd), 2011

County	WUP Number	Permittee	Use Code[1]	Source[2]	Annual Average Pumpage[3]	Total Permitted Annual Average Quantity	Permitted Quantity Attributed to AG Use Category[4]	M/E [5]
Polk	416	Jane Ellis Rogers	A415	G	0.014	0.023	0.023	E
Polk	420	Nelson & Connie Groves Inc & Ann Workman	A415	G	0.025	0.04	0.04	E
Polk	421	Walton N Crews Jr	A415	G	0.019	0.031	0.031	E
Polk	424	Story Citrus Inc	A415	G	0.018	0.029	0.029	E
Polk	428	N L Black	A415	G	0.018	0.029	0.029	E
Polk	430	Story Groves Inc	A415	G	0.061	0.11	0.11	E
Polk	431	Stenger Grove Service Inc	A415	G	0.02	0.033	0.033	E
Polk	437	Alico-Agri Ltd	A415	G	0.042	0.058	0.058	E
Polk	445	Challis Marshall Inc & Ricky Ray Marshall	A415	G	0.009	0.029	0.029	E
Polk	463	Gresham Farms Development	A415	G	0.037	0.051	0.051	E
Polk	464	The Montesco Group, LLC	A415	G	0.065	0.119	0.119	E
Polk	474	Haines City Citrus Growers Assoc	A415	G	0.028	0.046	0.046	E
Polk	511	Ronald & Denise Clark & Lawrence W Anita & Lawrence T Maxwell	A415	G	0.009	0.016	0.016	E
Polk	512	Stephen K Hollister	A415	G	0.056	0.077	0.077	E
Polk	516	Kermit C & Joy C Sims	A415	G	0.005	0.008	0.008	E
Polk	532	Thomas L & Gwindolyn West	A415	G	0.006	0.01	0.01	E
Polk	546	Walter E & Sharon D Bigbie	A415	G	0.012	0.02	0.02	E
Polk	548	Gerald E Baker	A410	G	0.003	0.005	0.005	E
Polk	552	Walker Groves Inc	A415	G	0.012	0.02	0.02	E
Polk	574	Juan Ulloa	A460	G	0	0.001	0.001	E
Polk	581	Fred Waters	A415	G	0.01	0.016	0.016	E
Polk	587	Dave Lynn	A415	G	0.001	0.024	0.002	E
Polk	601	Dicks Partnership	A415	G	0.03	0.049	0.049	E
Polk	607	Alvin F Barfield	A415	G	0.006	0.01	0.01	E
Polk	613	O M Richardson	A415	G	0.005	0.009	0.009	E
Polk	621	Dennis & Richard Dicks, David Dicks Family Trust & Dicks Patrn	A415	G	0.038	0.053	0.053	E
Polk	622	Henry Groves Inc	A415	G	0.03	0.048	0.048	E
Polk	625	Richard Wright	A415	G	0.015	0.024	0.024	E
Polk	626	Co-Operative Fruit Co Inc	A415	G	0.015	0.025	0.025	E

Table A-7. Metered and Estimated Agricultural WUPs, Withdrawals and Permitted Use (mgd), 2011

County	WUP Number	Permittee	Use Code[1]	Source[2]	Annual Average Pumpage[3]	Total Permitted Annual Average Quantity	Permitted Quantity Attributed to AG Use Category[4]	M/E [5]
Polk	632	Jack Watkins	A415	G	0.01	0.022	0.022	E
Polk	671	Thomas A Thayer Sr	A415	G	0.019	0.031	0.031	E
Polk	672	Arnold J Spanjers	A415	G	0.004	0.006	0.006	E
Polk	684	Robert M Baird	A415	G	0.008	0.013	0.013	E
Polk	685	Hart Cove LLC	A415	G	0.024	0.04	0.04	E
Polk	691	John Wright	A415	G	0.002	0.004	0.004	E
Polk	693	Putnam Groves Inc	A415	G	0.017	0.028	0.028	E
Polk	700	Robert H & Donna Muller	A415	G	0.008	0.013	0.013	E
Polk	701	Virginia Draudt & the Estate of Robert Draudt	A415	G	0.004	0.007	0.007	E
Polk	713	Ridge Pallets Inc	A415	G	0.003	0.034	0.007	E
Polk	726	John C Sr & John C Barnett Jr	A415	G	0.018	0.029	0.029	E
Polk	737	Stenger Grove Service Inc	A415	G	0.024	0.039	0.039	E
Polk	738	Stenger Bros Grove	A415	G	0.012	0.038	0.038	E
Polk	740	Earl V & Eloise H Ethridge	A415	G	0.008	0.014	0.014	E
Polk	744	Dicks Partnership	A415	G	0.01	0.017	0.017	E
Polk	745	C E Gidder Inc	A415	G	0.022	0.035	0.035	E
Polk	757	Dicks Partnership	A415	G	0.019	0.032	0.032	E
Polk	758	Malcolm Brent Burris	A415	G	0.051	0.073	0.073	E
Polk	761	Mary C Werner	A415	G	0.019	0.031	0.031	E
Polk	767	Bishop Of The Diocese Of Orlando	A415	G	0.011	0.018	0.018	E
Polk	792	Marjorie H Roe	A415	G	0.011	0.022	0.018	E
Polk	794	Duke Groves	A415	G	0.018	0.03	0.03	E
Polk	800	George W Gentry	A535	G	0.023	0.037	0.037	E
Polk	803	Mahamad and Zaheer Gulmahamad	A415	G	0.012	0.02	0.02	E
Polk	806	Preserve At Auburndale LLC	A415	G	0.017	0.029	0.029	E
Polk	814	EOL INC	A415	G	0.004	0.006	0.006	E
Polk	818	L Dicks, Inc.	A415	G	0.006	0.01	0.01	E
Polk	820	Annette P Thompson	A415	G	0.026	0.043	0.043	E
Polk	822	Danny P & Cara A Sadler	A415	G	0.007	0.012	0.012	E
Polk	823	TBM General Partnership	A415	G	0.038	0.053	0.053	E
Polk	824	Patrick M & Pamela K Richart	A415	G	0.022	0.036	0.036	E

Table A-7. Metered and Estimated Agricultural WUPs, Withdrawals and Permitted Use (mgd), 2011

County	WUP Number	Permittee	Use Code[1]	Source[2]	Annual Average Pumpage[3]	Total Permitted Annual Average Quantity	Permitted Quantity Attributed to AG Use Category[4]	M/E [5]
Polk	825	C C Calhoun Inc	A415	G	0.027	0.044	0.044	E
Polk	829	Atlas Business Assoc Ltd	A415	G	0.012	0.044	0.044	E
Polk	849	Carol J & Hoyt R Barnett, Trustees	A460	G	0.016	0.027	0.027	E
Polk	856	Sharrett Land LLC	A415	G	0.009	0.015	0.015	E
Polk	860	Winter Haven Nurseries	A480	G	0.017	0.038	0.038	E
Polk	860	Winter Haven Nurseries	A480	S	0	0.038	0.038	E
Polk	867	John C Barnett Sr & John C Barnett Jr	A415	G	0.012	0.02	0.02	E
Polk	869	James Ruhl Best	A490	G	0.024	0.039	0.039	E
Polk	874	Edna June Black	A415	G	0.007	0.012	0.012	E
Polk	926	William E Hillard	A415	G	0.026	0.043	0.043	E
Polk	934	Highlands Citrus Inc	A415	G	0.009	0.015	0.015	E
Polk	935	Norman L & Phyllis V Black	A415	G	0.023	0.037	0.037	E
Polk	937	Bruce R Jacob	A415	G	0.012	0.02	0.02	E
Polk	938	PH Citrus LLC	A415	G	0.022	0.036	0.036	E
Polk	941	Marshall Hampton Trust	A490	G	0.071	0.098	0.098	E
Polk	943	Lynn & Leigh Hampton	A490	G	0.031	0.083	0.083	E
Polk	943	Lynn & Leigh Hampton	A490	S	0.024	0.083	0.083	E
Polk	945	Stenger Grove Service Inc	A415	G	0.012	0.019	0.019	E
Polk	951	John C Barnett Sr & John C Barnett Jr	A415	G	0.028	0.045	0.045	E
Polk	952	Danny E Sr & Rebecca A Howze	A415	G	0.007	0.011	0.011	E
Polk	954	Robert C & Robin E Abbott	A415	G	0.038	0.062	0.062	E
Polk	963	Gapway Groves	A415	G	0.088	0.16	0.16	E
Polk	974	E W Farrer	A415	G	0.009	0.015	0.015	E
Polk	977	Lucille E Reese Trust, LLC	A415	G	0.011	0.019	0.019	E
Polk	1003	Bcw Groves Inc	A415	G	0.01	0.017	0.017	E
Polk	1004	Polk Nursery Company Inc	A480	G	0.056	0.083	0.083	E
Polk	1005	Polk Nursery Company Inc	A480	G	0.044	0.072	0.072	E
Polk	1010	Bomber Road Of Polk County LLC	A415	G	0.037	0.051	0.051	E
Polk	1037	Bentley-Edward Groves	A415	G	0.017	0.027	0.027	E
Polk	1038	Tillis & Sons Inc	A415	G	0.018	0.029	0.029	E
Polk	1054	CDA Citrus LLC	A415	G	0.012	0.02	0.02	E

Table A-7. Metered and Estimated Agricultural WUPs, Withdrawals and Permitted Use (mgd), 2011

County	WUP Number	Permittee	Use Code[1]	Source[2]	Annual Average Pumpage[3]	Total Permitted Annual Average Quantity	Permitted Quantity Attributed to AG Use Category[4]	M/E [5]
Polk	1055	Cooperative Ventures LLC	A415	G	0.016	0.026	0.026	E
Polk	1086	Berry Groves Inc	A415	G	0.042	0.058	0.058	E
Polk	1087	Meridian Land Holdings LLC	A415	G	0.067	0.121	0.121	E
Polk	1095	Leonas Dicks	A415	G	0.005	0.009	0.009	E
Polk	1099	Stephens 4 INC	A415	G	0.014	0.044	0.044	E
Polk	1106	Charles R & SUSAn E Lanier	A415	G	0.043	0.059	0.059	E
Polk	1111	Thomas E Wales	A415	G	0.022	0.036	0.036	E
Polk	1128	Bowlegs Creek Groves LLC	A415	G	0.049	0.068	0.068	E
Polk	1141	Floyd Sr & Joyce Devane As Trustees	A415	G	0.047	0.064	0.064	E
Polk	1150	Weita Roderick	A415	G	0.007	0.011	0.011	E
Polk	1159	Phyllis V Albritton Evelyn V Farr	A415	G	0.018	0.029	0.029	E
Polk	1160	Lake Enderly Grove ,LLC	A415	G	0.006	0.01	0.01	E
Polk	1163	Rod R Sweet	A415	G	0.043	0.059	0.059	E
Polk	1173	Donnie G Alford As Trustee Of The Donnie G Alford Tr	A415	S	0.01	0.017	0.017	E
Polk	1178	Barbara Rohde	A415	G	0.013	0.022	0.022	E
Polk	1179	Lago Properties LLC	A415	G	0.004	0.007	0.007	E
Polk	1182	Donald Burton Stokes	A415	G	0.006	0.01	0.01	E
Polk	1196	City of Auburndale	A415	G	0.02	0.033	0.033	E
Polk	1197	Ark Industries Inc	A415	G	0.03	0.05	0.05	E
Polk	1205	Gapway Groves	A415	G	0.047	0.065	0.065	E
Polk	1206	Donald W & Ronald K Wright	A415	G	0.006	0.009	0.009	E
Polk	1208	R G Reynolds & Eleanor Henderson	A415	G	0.03	0.049	0.049	E
Polk	1212	Louise W Moore Family Trust	A415	G	0.008	0.013	0.013	E
Polk	1213	Eighty Foot Groves	A415	G	0.038	0.052	0.052	E
Polk	1216	James E Giles	A410	G	0.008	0.014	0.014	E
Polk	1218	Devane Groves Inc	A415	G	0.04	0.065	0.065	E
Polk	1219	Floyd Sr & Joyce Devane As Trust	A415	G	0.012	0.019	0.019	E
Polk	1220	Devane Citrus Inc	A415	G	0.017	0.029	0.029	E
Polk	1226	S Jarvis & Shelia P Hart	A415	G	0.012	0.019	0.019	E
Polk	1229	Lake Hancock Partners LLLP	A415	G	0.024	0.039	0.039	E
Polk	1231	J Ragon Barnett Jr & J Ragon Barnett III	A415	G	0.011	0.017	0.017	E

Table A-7. Metered and Estimated Agricultural WUPs, Withdrawals and Permitted Use (mgd), 2011

County	WUP Number	Permittee	Use Code[1]	Source[2]	Annual Average Pumpage[3]	Total Permitted Annual Average Quantity	Permitted Quantity Attributed to AG Use Category[4]	M/E [5]
Polk	1236	Richards Restaurants, Inc.	A415	G	0.005	0.029	0.029	E
Polk	1241	Thomas A Thayer Sr	A415	G	0.017	0.028	0.028	E
Polk	1252	Lynchburg Groves	A415	G	0.134	0.243	0.243	E
Polk	1261	Fairy Development Llc Duane Mcquillen	A415	G	0.022	0.035	0.035	E
Polk	1265	Kadu LLC	A415	G	0.038	0.053	0.053	E
Polk	1279	C L Bundy & Son Inc	A415	G	0.018	0.03	0.03	E
Polk	1286	Oscar W Rogers Trustee Of Oscar W Rogers Liv Trst	A415	G	0.015	0.025	0.025	E
Polk	1288	James Gold	A415	G	0.003	0.007	0.005	E
Polk	1301	Oscar W As Trustee C D Rogers W T & J S Rogers	A415	G	0.007	0.011	0.011	E
Polk	1313	Gapway Groves	A415	G	0.006	0.009	0.009	E
Polk	1315	Connie Vee Kelly Living Trust	A415	G	0.036	0.06	0.06	E
Polk	1328	J H Dickinson Groves Inc	A415	G	0.027	0.044	0.044	E
Polk	1329	J K Stuart Properties LLC	A415	G	0	0.034	0.034	E
Polk	1330	J K Stuart Properties LLC	L600	G	0.004	0.006	0.006	E
Polk	1331	Robert G Stokes	A415	G	0.011	0.019	0.019	E
Polk	1343	Edwin D Mercer	A415	G	0.008	0.014	0.014	E
Polk	1344	Brent Monk Trustee Of The Brent Monk Rev Living Trst	A415	G	0.009	0.014	0.014	E
Polk	1348	Oscar W Rogers Trustee Of The O W Rogers Living Tr & C D Rogers	A415	G	0.008	0.014	0.014	E
Polk	1352	Leslie W Dunson Jr	A415	G	0.016	0.027	0.027	E
Polk	1355	Mark Shabla	A415	G	0.008	0.022	0.022	E
Polk	1355	Mark Shabla	A415	S	0.006	0.022	0.022	E
Polk	1356	Apac-Georgia Inc	A415	G	0.074	0.5	0.343	E
Polk	1356	Apac-Georgia Inc	A415	S	0	0.5	0.343	E
Polk	1360	Christopher & Mary Stricklen	A415	G	0.023	0.038	0.038	E
Polk	1396	Alan R Hart	A415	G	0.022	0.036	0.036	E
Polk	1422	Walter L Brewer & Lynn D Horne Jr	A415	G	0.027	0.044	0.044	E
Polk	1423	Robert L & Cathy J Lewis	A415	G	0.038	0.053	0.053	E
Polk	1427	Stephens 4 Inc	A415	G	0.021	0.04	0.04	E
Polk	1428	Ladon J Jones III	A415	G	0.014	0.022	0.022	E
Polk	1435	Delia V Drohan&Est Of B S Varn	A415	G	0.024	0.04	0.04	E

Table A-7. Metered and Estimated Agricultural WUPs, Withdrawals and Permitted Use (mgd), 2011

County	WUP Number	Permittee	Use Code[1]	Source[2]	Annual Average Pumpage[3]	Total Permitted Annual Average Quantity	Permitted Quantity Attributed to AG Use Category[4]	M/E [5]
Polk	1459	Donnie G Alford As Trustee Of The Donnie G Alford Tr	A415	G	0.024	0.04	0.04	E
Polk	1470	Francis & Sunya Jacobs	L610	G	0.001	0.001	0.001	E
Polk	1496	Tree-O Groves Inc	A415	G	0.248	0.345	0.345	E
Polk	1505	Alturas Real Properties LLC	A415	G	0.012	0.019	0.019	E
Polk	1506	John S Langford	A415	G	0.009	0.015	0.015	E
Polk	1508	Varner Marketing Company	A415	G	0.016	0.027	0.027	E
Polk	1509	Kevin E Varner Varner Marketing Co	A415	G	0.021	0.035	0.035	E
Polk	1514	Harriett S Wheaton As Tr Of The H S Wheaton Rev Tr	A415	G	0.016	0.026	0.026	E
Polk	1515	John C Sr & John C Barnett Jr	A415	G	0.016	0.027	0.027	E
Polk	1523	Angel Islands	A415	G	0.031	0.051	0.051	E
Polk	1525	Gapway Groves	A415	G	0.029	0.048	0.048	E
Polk	1528	Tunno Groves, LLC	A415	G	0.008	0.012	0.012	E
Polk	1537	Joel T Butler	A58S	G	0.004	0.013	0.013	E
Polk	1542	Stenger Grove Service Inc	A415	G	0.024	0.039	0.039	E
Polk	1552	Walter E & Sharon D Bigbie	A415	G	0.01	0.016	0.016	E
Polk	1566	Peace River Packing Company, Inc.	A415	G	0.012	0.019	0.019	E
Polk	1567	Peace River Packing Company, Inc.	A415	G	0.012	0.019	0.019	E
Polk	1582	Victor B Story Sr	A415	G	0.006	0.01	0.01	E
Polk	1586	Brian J & Cathleen Connolly	A415	G	0.006	0.01	0.01	E
Polk	1591	Donald H Wilson Jr, Trustee	A415	G	0.012	0.019	0.019	E
Polk	1592	Walter Manley	A415	S	0.018	0.029	0.029	E
Polk	1601	Jason B Devane	A415	G	0.006	0.009	0.009	E
Polk	1602	William G Weyand Trustee Of The William G Weyand Revocable Trust	A415	G	0.001	0.002	0.002	E
Polk	1603	South Property Holdings LLC	A415	G	0.014	0.024	0.024	E
Polk	1615	Adams & Adams Inc	A415	G	0.023	0.038	0.038	E
Polk	1618	Thomas J & Karen M Bryant And Thomas W & Nancy G Oswalt	A415	G	0.024	0.039	0.039	E
Polk	1632	Ruby Lake Development LLC	A415	G	0.022	0.036	0.036	E
Polk	1656	Hubert L Johnson Jr	A415	G	0.012	0.019	0.019	E
Polk	1657	McMullen Childrens Trust	A415	G	0.013	0.021	0.021	E

Table A-7. Metered and Estimated Agricultural WUPs, Withdrawals and Permitted Use (mgd), 2011

County	WUP Number	Permittee	Use Code[1]	Source[2]	Annual Average Pumpage[3]	Total Permitted Annual Average Quantity	Permitted Quantity Attributed to AG Use Category[4]	M/E [5]
Polk	1658	Lawrence Dimmitt	A415	S	0.026	0.042	0.042	E
Polk	1659	Leland Young	A415	G	0.02	0.032	0.032	E
Polk	1660	The North Forty Grove Corp., Inc .	A415	G	0.024	0.039	0.039	E
Polk	1661	Lake Enderly Grove ,LLC	A415	G	0.047	0.065	0.065	E
Polk	1662	Perch Lake Corporation Perdue Homestead Corp Patton Trust	A415	G	0.029	0.048	0.048	E
Polk	1663	Maude Patton Trust & Airport Grove Corp Of Polk Co	A415	G	0.017	0.028	0.028	E
Polk	1664	Robert R Crittenden-Trustee Land Trust #1	A415	G	0.026	0.042	0.042	E
Polk	1665	Robert & Carolyn Benoit	A415	G	0.045	0.063	0.063	E
Polk	1666	BCW Groves Inc	A415	G	0.052	0.071	0.071	E
Polk	1668	Subhas Ramroop	A415	G	0.026	0.043	0.043	E
Polk	1669	Ray Bob Groves Inc	A415	G	0.027	0.044	0.044	E
Polk	1676	The Montesco Group, LLC	A415	G	0.029	0.048	0.048	E
Polk	1677	Wilton E Murphy Family Ltd Partnership LLP	A415	G	0.011	0.019	0.019	E
Polk	1678	Mitco Water Laboratories Inc	A415	G	0.012	0.019	0.019	E
Polk	1681	Bern Kinard	L610	G	0	0	0	E
Polk	1695	Gene & Kathy Kniffen	A465	G	0.012	0.019	0.019	E
Polk	1697	Linda J May	A415	S	0.019	0.031	0.031	E
Polk	1699	Inman Groves Inc	A415	G	0.009	0.015	0.015	E
Polk	1731	Devane Citrus Inc	A415	G	0.019	0.031	0.031	E
Polk	1732	Peggy P Davis	A415	S	0.006	0.01	0.01	E
Polk	1733	City of Lake Wales	A415	G	0.03	0.048	0.048	E
Polk	1752	Baxter Groves	A415	G	0.019	0.031	0.031	E
Polk	1761	Nat Wolf Corporation	A415	G	0.011	0.019	0.019	E
Polk	1793	Claude E Mann Inc	A415	G	0.009	0.014	0.014	E
Polk	1795	Claude E Mann Inc	A415	G	0.006	0.01	0.01	E
Polk	1798	William Serdynski	A415	G	0.007	0.012	0.012	E
Polk	1801	Robert C Turner	A415	G	0.014	0.022	0.022	E
Polk	1802	Luke Angel Groves Inc	A415	G	0.118	0.215	0.215	E
Polk	1805	Florida State Board Of Education	A415	G	0.019	0.031	0.031	E
Polk	1806	University Of Florida Citrus Research & Education	A415	G	0.018	0.029	0.029	E

Table A-7. Metered and Estimated Agricultural WUPs, Withdrawals and Permitted Use (mgd), 2011

County	WUP Number	Permittee	Use Code[1]	Source[2]	Annual Average Pumpage[3]	Total Permitted Annual Average Quantity	Permitted Quantity Attributed to AG Use Category[4]	M/E [5]
		Center						
Polk	1807	Florida State Board Of Education	A415	G	0.028	0.071	0.071	E
Polk	1815	F Alroy Waters	A415	G	0.017	0.027	0.027	E
Polk	1820	Robert G Lahmon	A415	G	0.008	0.012	0.012	E
Polk	1823	7s Bar Inc	A415	G	0.121	0.22	0.22	E
Polk	1828	Eagle Ridge Corp C/O Triangle Grove Services	A415	G	0.017	0.027	0.027	E
Polk	1829	Eagle-Ridge Inc	A415	G	0.006	0.009	0.009	E
Polk	1830	James Hughes-Eagle Ridge, Inc	A415	G	0.025	0.041	0.041	E
Polk	1841	James Brantley Gabriel	A415	G	0.012	0.02	0.02	E
Polk	1842	Leland Young	A415	G	0.008	0.014	0.014	E
Polk	1844	Carldon E Voigt	A415	G	0.017	0.028	0.028	E
Polk	1865	Calvin R Ford & Deborah J Ford	A415	G	0.003	0.004	0.004	E
Polk	1866	Whaley W & Trena L Lorenz	A415	G	0.011	0.017	0.017	E
Polk	1867	Guy & Mary Rubush	A415	G	0.01	0.017	0.017	E
Polk	1880	David L Curry	A415	G	0.007	0.011	0.011	E
Polk	1888	B.L. Lanier & Associates	A415	G	0.024	0.039	0.039	E
Polk	1889	Sultenfuss Ltd Family Ltd Prtnsp	A415	G	0.024	0.039	0.039	E
Polk	1892	Grassy Lake Estates LLC	A415	G	0.028	0.045	0.045	E
Polk	1899	Raymond F Barnes	A415	G	0.013	0.022	0.022	E
Polk	1905	Stenger Grove Service Inc	A415	G	0.012	0.019	0.019	E
Polk	1910	L Dicks, Inc.	A415	G	0.006	0.01	0.01	E
Polk	1914	William E & SUSAn M Ruth	A415	G	0.024	0.039	0.039	E
Polk	1915	Hubert L & Marian P Walker	A415	S	0.011	0.017	0.017	E
Polk	1935	BTS	A415	G	0.025	0.042	0.042	E
Polk	1940	Charles Grimes	A490	G	0.049	0.068	0.068	E
Polk	1949	O-M Holdings LLC	A415	G	0.019	0.031	0.031	E
Polk	1952	Daniel J Adams	A415	G	0.011	0.017	0.017	E
Polk	1953	John P Adams Properties, Inc.	A415	G	0.015	0.024	0.024	E
Polk	1978	Alico-Agri Ltd	A415	G	0.006	0.01	0.01	E
Polk	1979	Cecile Laroche	A415	G	0.002	0.003	0.003	E
Polk	1993	Frankenburger Farms, LLC	A415	G	0.038	0.053	0.053	E

Table A-7. Metered and Estimated Agricultural WUPs, Withdrawals and Permitted Use (mgd), 2011

County	WUP Number	Permittee	Use Code[1]	Source[2]	Annual Average Pumpage[3]	Total Permitted Annual Average Quantity	Permitted Quantity Attributed to AG Use Category[4]	M/E [5]
Polk	1997	John Laurent	A485	G	0.014	0.023	0.023	E
Polk	1999	Polk County School Board	A415	G	0.006	0.013	0.009	E
Polk	2001	Peace River Citrus Investments, LLC	A415	G	0.012	0.071	0.071	E
Polk	2002	CN Sons Holdings LLC	A415	G	0.061	0.084	0.084	E
Polk	2006	D C Cattle Inc	A490	G	0.224	0.405	0.405	E
Polk	2010	Leland Young	A415	G	0.004	0.015	0.015	E
Polk	2026	69-98 Corp	A415	G	0.016	0.026	0.026	E
Polk	2039	B.L. Lanier & Associates	A490	G	0.028	0.045	0.045	E
Polk	2046	Olson Jordan Groves	A415	G	0.024	0.039	0.039	E
Polk	2050	Tid Services Inc & Tulsie Dass	A415	G	0.039	0.063	0.063	E
Polk	2051	James Brantley Gabriel	A415	G	0.037	0.051	0.051	E
Polk	2052	Donald L & Judith G Marchman	A415	G	0.04	0.055	0.055	E
Polk	2053	Brent & Betsy Monk	A415	G	0.022	0.036	0.036	E
Polk	2054	James Brantley Gabriel	A415	G	0.024	0.039	0.039	E
Polk	2055	Earl E Dodd	A415	G	0.012	0.019	0.019	E
Polk	2056	Gabriel Family Partners Ltd	A415	G	0.031	0.05	0.05	E
Polk	2058	David C & Jackie C Domine Revocable Trust Agreement	A415	G	0.005	0.009	0.009	E
Polk	2059	Gabriel Groves, Inc.	A415	G	0.006	0.011	0.011	E
Polk	2060	Philip F & Sandra Kay Crews	A415	G	0.003	0.005	0.005	E
Polk	2061	Gabriel Groves, Inc.	A415	G	0.014	0.023	0.023	E
Polk	2064	Bentley Development Group LLC	A415	G	0.02	0.033	0.033	E
Polk	2066	Slater-Kanaley, Jacquelyn	A415	G	0.002	0.004	0.004	E
Polk	2067	Louis Whitaker	A460	G	0.001	0.002	0.002	E
Polk	2070	Earl E Dodd	A415	G	0.024	0.039	0.039	E
Polk	2081	Wanda P Young	A415	G	0.005	0.008	0.008	E
Polk	2082	Mahamad and Zaheer Gulmahamad	A415	G	0.007	0.011	0.011	E
Polk	2083	Sunrise Utilities LLC	A415	G	0.003	0.034	0.004	E
Polk	2084	Brooks B Register III And John L & Ruby B Register	A415	G	0.01	0.017	0.017	E
Polk	2085	Mary E & Kenneth E Johnting	A415	G	0.012	0.019	0.019	E
Polk	2087	Brooks B Register III And John L & Ruby B Register	A415	G	0.011	0.018	0.018	E
Polk	2088	Michael G & Wendi E Baker	A410	G	0.012	0.02	0.02	E

Table A-7. Metered and Estimated Agricultural WUPs, Withdrawals and Permitted Use (mgd), 2011

County	WUP Number	Permittee	Use Code[1]	Source[2]	Annual Average Pumpage[3]	Total Permitted Annual Average Quantity	Permitted Quantity Attributed to AG Use Category[4]	M/E [5]
Polk	2090	Polk County School Board	A480	G	0.008	0.025	0.013	E
Polk	2094	Board Of Public Inst	A415	G	0	0.05	0.001	E
Polk	2095	Polk County School Board	A460	G	0.004	0.007	0.007	E
Polk	2096	Polk County School Board	A450	G	0.02	0.04	0.033	E
Polk	2100	Polk Co School Board	A415	G	0.003	0.035	0.004	E
Polk	2111	Railroad Distribution Services	A410	G	0.002	0.018	0.015	E
Polk	2112	Robert And Carolyn Benoit	A415	G	0.011	0.018	0.018	E
Polk	2113	Wylie L & Wylie R Hinton	A415	G	0.113	0.156	0.156	E
Polk	2120	Allen Grove Partnership	A415	G	0.004	0.05	0.05	E
Polk	2121	Thomas E & Maija K Baynes	A415	G	0.004	0.006	0.006	E
Polk	2126	Jahna Groves Inc	A415	G	0.04	0.055	0.055	E
Polk	2127	Fort Family Partnership Limited	A415	G	0.025	0.041	0.041	E
Polk	2129	Bvg Groves Inc	A415	G	0.03	0.048	0.048	E
Polk	2134	Double Oj Inc	A415	G	0.024	0.039	0.039	E
Polk	2148	William L Raley Jr As Tr Of The Thelma C Raley Revocable Trust	A415	G	0.014	0.023	0.023	E
Polk	2153	Morrison Partnership	A415	G	0.022	0.036	0.036	E
Polk	2154	Morrison Partnership	A415	G	0.009	0.015	0.015	E
Polk	2160	Pierre Ducharme	A410	G	0.004	0.007	0.007	E
Polk	2163	James W Blackburn Jr	A415	G	0.004	0.007	0.007	E
Polk	2186	Richard G & Shirley C Ellis	A415	G	0.022	0.037	0.037	E
Polk	2200	J T Mangus	A415	G	0.024	0.039	0.039	E
Polk	2202	Linda Carver	A415	G	0.013	0.021	0.021	E
Polk	2204	Carlson Groves Inc	A415	G	0.006	0.01	0.01	E
Polk	2220	Barnum City Grove LLP	A415	G	0.054	0.074	0.074	E
Polk	2248	H G Brannen & Gloria C Cotton	A415	G	0.02	0.032	0.032	E
Polk	2249	New Continental Inc	A415	G	0.015	0.025	0.025	E
Polk	2250	John E Olson & Mary O Jordan	A415	G	0.018	0.029	0.029	E
Polk	2334	Anita D Lyle & SUSAn L Brooks	A415	G	0.009	0.014	0.014	E
Polk	2364	Viola Thomas	L600	G	0.015	0.024	0.024	E
Polk	2365	John P Adams Properties, Inc.	A415	G	0.038	0.052	0.052	E

Table A-7. Metered and Estimated Agricultural WUPs, Withdrawals and Permitted Use (mgd), 2011

County	WUP Number	Permittee	Use Code[1]	Source[2]	Annual Average Pumpage[3]	Total Permitted Annual Average Quantity	Permitted Quantity Attributed to AG Use Category[4]	M/E [5]
Polk	2367	Family Acres Inc	A415	G	0.024	0.039	0.039	E
Polk	2368	Stephens 4 INC	A415	G	0.01	0.017	0.017	E
Polk	2379	Eleanor Henderson	A415	G	0.02	0.032	0.032	E
Polk	2408	Janet Heidtman	A415	G	0.049	0.068	0.068	E
Polk	2422	Janet Heidtman	A415	G	0.012	0.019	0.019	E
Polk	2426	Hinson Mcteer	A415	G	0.045	0.062	0.062	E
Polk	2446	Pentecostal Church Of God	A415	S	0.017	0.03	0.027	E
Polk	2450	Snyder Discount Tire Inc	A415	G	0.008	0.013	0.013	E
Polk	2451	Sunshine Foliage World, Inc	A485	G	0.023	0.038	0.038	E
Polk	2454	John C Sr & John C Barnett Jr	A415	G	0.012	0.019	0.019	E
Polk	2461	BJ & JP James' Land LLC	A415	G	0.03	0.049	0.049	E
Polk	2464	Minesh Patel DBA Amelia Farms, LLC	A415	G	0.043	0.063	0.063	E
Polk	2465	Pauline C Huie, TR	A415	G	0.012	0.019	0.019	E
Polk	2466	Lmt Groves Inc	A415	G	0.05	0.069	0.069	E
Polk	2488	Fletcher Groves Inc	A415	G	0.012	0.019	0.019	E
Polk	2491	T. Kelton Hill Revocable Trust	A415	G	0.018	0.03	0.03	E
Polk	2504	L M Hollister Groves Inc	A415	G	0.023	0.037	0.037	E
Polk	2508	Clark R Fletcher Etal	A415	G	0.011	0.017	0.017	E
Polk	2509	Richard B Wright Jr	A415	G	0.008	0.014	0.014	E
Polk	2510	Nathan O Mcguire & Richard B	A415	G	0.006	0.01	0.01	E
Polk	2511	Hamilton Groves LLC	A415	G	0.02	0.032	0.032	E
Polk	2513	Richard G & Dennis & Ronald D Dicks	A415	G	0.006	0.01	0.01	E
Polk	2514	Sharpe Investment Limited Partnership	A415	G	0.049	0.067	0.067	E
Polk	2519	Marvin M Starling	A58S	G	0.005	0.009	0.009	E
Polk	2520	Robert G Stokes	A415	G	0.011	0.018	0.018	E
Polk	2543	Robert G Stokes & Jeffrey K Stokes	A415	G	0.021	0.034	0.034	E
Polk	2596	Wayne R Snell	A415	G	0.002	0.003	0.003	E
Polk	2597	Janice Costanza	A415	G	0.007	0.011	0.011	E
Polk	2598	King Groves Inc	A415	G	0.066	0.119	0.119	E
Polk	2600	Floyd K & Joyce L DeVane	A415	G	0.009	0.015	0.015	E
Polk	2609	John W & Mary B Kregl	A415	G	0.01	0.016	0.016	E

Table A-7. Metered and Estimated Agricultural WUPs, Withdrawals and Permitted Use (mgd), 2011

County	WUP Number	Permittee	Use Code[1]	Source[2]	Annual Average Pumpage[3]	Total Permitted Annual Average Quantity	Permitted Quantity Attributed to AG Use Category[4]	M/E [5]
Polk	2615	Peace Acres Groves Inc	A415	G	0.216	0.334	0.334	E
Polk	2624	Sangster Groves Inc	A415	G	0.024	0.039	0.039	E
Polk	2627	Latt Maxcy Corp.	A415	G	0.014	0.022	0.022	E
Polk	2650	Alitiger Enterprises Inc	A415	G	0.048	0.066	0.066	E
Polk	2666	Richard F Sweeney Jr & Maria S Sweeney	A415	G	0.002	0.004	0.004	E
Polk	2721	Rogerd Guilmette-Hunt Bros Inc	A415	G	0.012	0.019	0.019	E
Polk	2723	Hunt Bros Inc & Cfm Inc	A415	G	0.021	0.034	0.034	E
Polk	2725	Thomas Thayer, Sr.	A415	G	0.012	0.02	0.02	E
Polk	2743	Leonas Dicks	A415	G	0.006	0.01	0.01	E
Polk	2752	Pressley Davis Inc & Mary Ann Pressley	A415	G	0.02	0.032	0.032	E
Polk	2753	E J Pearson Jr	A415	G	0.009	0.015	0.015	E
Polk	2763	Willis Properties Inc	A415	G	0.012	0.019	0.019	E
Polk	2794	Jimmy W. Matthews	A495	G	0.24	0.464	0.464	E
Polk	2794	Jimmy W. Matthews	A495	S	0.018	0.464	0.464	E
Polk	2795	Family Acres Inc	A415	G	0.043	0.059	0.059	E
Polk	2814	Johnson Properties Inc C/O Estes Citrus, Inc.	A415	G	0.009	0.015	0.015	E
Polk	2833	Valentin & Eduardo Eddie Badillo	A415	G	0.03	0.048	0.048	E
Polk	2960	Trena Lorenz as trustee of the Trena Louise Lorenz Trust	A415	G	0.03	0.048	0.048	E
Polk	2965	Bradco Inc	A415	G	0.028	0.046	0.046	E
Polk	2994	Howard C Lucas	A415	G	0.026	0.043	0.043	E
Polk	3001	Circus Inn, Inc. And L.W. Mcknight, Sr.	A415	G	0.067	0.093	0.093	E
Polk	3004	Richard G & Dennis & Ronald D Dicks	A415	G	0.017	0.027	0.027	E
Polk	3005	PH Citrus LLC	A415	G	0.018	0.029	0.029	E
Polk	3006	Eleanor G Watts	A415	G	0.024	0.039	0.039	E
Polk	3007	James M and Sony L Stewart	A415	G	0.018	0.029	0.029	E
Polk	3027	Thelma J Medley	A415	G	0.004	0.007	0.007	E
Polk	3045	Blessings Inc C/O Rev Jack M Clark	A58S	G	0.004	0.011	0.007	E
Polk	3072	Tillis & Sons Inc	A415	G	0.045	0.062	0.062	E
Polk	3073	Matthew M & Leelam M Varkey	A415	G	0.014	0.023	0.023	E
Polk	3092	Katherine Routh	A415	G	0.02	0.056	0.056	E

Table A-7. Metered and Estimated Agricultural WUPs, Withdrawals and Permitted Use (mgd), 2011

County	WUP Number	Permittee	Use Code[1]	Source[2]	Annual Average Pumpage[3]	Total Permitted Annual Average Quantity	Permitted Quantity Attributed to AG Use Category[4]	M/E [5]
Polk	3093	John P Adams Properties, Inc.	A415	G	0.008	0.014	0.014	E
Polk	3094	Floyd K Devane Jr & Sandra A	A415	G	0.02	0.033	0.033	E
Polk	3095	Flying V Inc	A415	G	0.011	0.02	0.02	E
Polk	3115	Billy Allen	A415	G	0.012	0.02	0.02	E
Polk	3146	Snoop Development Ltd	L635	G	0	0.004	0	E
Polk	3163	Daco Investments	A415	G	0.03	0.048	0.048	E
Polk	3184	Stephens 4 Inc	A415	G	0.009	0.015	0.015	E
Polk	3186	J R Paul Bob Paul Inc & Tc Shirley For Loyd Shirley	A415	G	0.03	0.048	0.048	E
Polk	3187	John Stephens, Inc.	A415	G	0.027	0.044	0.044	E
Polk	3189	Lake Hamilton Hills Of Polk County LLC	A415	G	0.014	0.024	0.024	E
Polk	3203	Ben Hill Griffin, Inc.	A415	G	0	0.063	0.063	E
Polk	3204	Joey Avery	A490	G	0.013	0.021	0.021	E
Polk	3208	David Watson & James H Whigham	A57F	G	0.013	0.022	0.022	E
Polk	3212	SUSAn S. & Thomas A. Thayer, Jr.	A415	G	0.006	0.01	0.01	E
Polk	3223	Al Bellotto, Inc.	A415	G	0.055	0.077	0.077	E
Polk	3226	Pbp Groves Inc	A415	G	0.072	0.099	0.099	E
Polk	3254	Morton Pechter & Elissa & Cara Kathleen & Allen & W Miller	A415	G	0.023	0.037	0.037	E
Polk	3285	HC Land Company LLC, c/o Office Depot Inc.	A415	G	0.038	0.053	0.053	E
Polk	3289	Mollie A Cooper	A415	G	0.006	0.01	0.01	E
Polk	3303	Glenn M Attaway	A415	G	0.004	0.006	0.006	E
Polk	3309	Ernest M Smith Revocable Trust	A415	G	0.03	0.048	0.048	E
Polk	3366	Randy Martin	A415	G	0.003	0.006	0.006	E
Polk	3367	Clifton J Phares-Trustee Of Cj Phares Family Trst 9/11/01	A415	G	0.022	0.037	0.037	E
Polk	3396	X L Ranch	A490	G	0.059	0.081	0.081	E
Polk	3400	L Dicks, Inc.	A415	G	0.035	0.058	0.058	E
Polk	3402	Mary H Mcteer	A410	G	0.018	0.029	0.029	E
Polk	3463	Charles Ivan Stewart	A415	G	0.025	0.041	0.041	E
Polk	3464	W T Simpson Jr Etal & St Matthews Catholic Church	A415	G	0.012	0.019	0.019	E
Polk	3469	Bob Paul Inc	A415	G	0.01	0.016	0.016	E

Table A-7. Metered and Estimated Agricultural WUPs, Withdrawals and Permitted Use (mgd), 2011

County	WUP Number	Permittee	Use Code[1]	Source[2]	Annual Average Pumpage[3]	Total Permitted Annual Average Quantity	Permitted Quantity Attributed to AG Use Category[4]	M/E [5]
Polk	3470	B.L. Lanier & Associates	A415	G	0.012	0.019	0.019	E
Polk	3494	Emmett F & Margie Griffin	A415	G	0.006	0.01	0.01	E
Polk	3497	Seay Groves Inc	A415	G	0.037	0.051	0.051	E
Polk	3499	Sand Lake Groves LLC	A415	G	0.043	0.059	0.059	E
Polk	3504	V-W Tropical Fish Hatcheries Inc	L660	G	0.21	0.382	0.382	E
Polk	3516	Jeff Stabler	A485	G	0.043	0.06	0.06	E
Polk	3517	Clark Cattle Enterprises LLC & Van Ridge Cattle II LLC	A495	G	0.011	0.018	0.018	E
Polk	3527	Robert W Harwell	A480	G	0.06	0.087	0.087	E
Polk	3529	A & J Waters Prop Inc	A415	G	0.053	0.073	0.073	E
Polk	3554	John S And Mary K Langford	A415	G	0.039	0.055	0.055	E
Polk	3555	Gary N Newell & William O Henry	A415	G	0.008	0.014	0.014	E
Polk	3570	Lawrence Dimmitt	A415	G	0.011	0.018	0.018	E
Polk	3579	Edwin D Mercer	A415	G	0.009	0.014	0.014	E
Polk	3618	Manuel And Shelly Lopez & John And Allison Stephens	A415	G	0.013	0.022	0.022	E
Polk	3629	Philip F & Sandra Kay Crews	A415	G	0.016	0.026	0.026	E
Polk	3649	V M V Groves Inc	A415	G	0.029	0.047	0.047	E
Polk	3654	Howard Lucas, Tr Of Irrevocable Tr	A415	G	0.024	0.039	0.039	E
Polk	3655	David W Lanier	A415	G	0.006	0.01	0.01	E
Polk	3689	John C Barnett Sr & John C Barnett Jr	A415	G	0.006	0.01	0.01	E
Polk	3721	Calvin M Barnett	A415	G	0.008	0.013	0.013	E
Polk	3723	Patrick M Richart Revocable Trust	A415	G	0.005	0.008	0.008	E
Polk	3746	Morgan Family Limited Partnership	A415	G	0.017	0.029	0.029	E
Polk	3750	Patricia Angel Tunno,Mary Jane	A415	G	0.029	0.047	0.047	E
Polk	3751	John C Barnett	A415	G	0.007	0.012	0.012	E
Polk	3763	John J Langford	A415	G	0.025	0.04	0.04	E
Polk	3765	Jim Norris Venrick	A415	G	0.005	0.008	0.008	E
Polk	3769	Ivan Stewart Trust & Gladys Stew	A415	G	0.015	0.025	0.025	E
Polk	3770	Ivan Stewart Trust & Gladys Stew	A415	G	0.009	0.015	0.015	E
Polk	3776	R & R Enterprises	A415	G	0.029	0.048	0.048	E
Polk	3777	Charles Stewart	A415	G	0.009	0.015	0.015	E
Polk	3782	Carlson Groves Inc	A415	G	0.012	0.019	0.019	E

Table A-7. Metered and Estimated Agricultural WUPs, Withdrawals and Permitted Use (mgd), 2011

County	WUP Number	Permittee	Use Code[1]	Source[2]	Annual Average Pumpage[3]	Total Permitted Annual Average Quantity	Permitted Quantity Attributed to AG Use Category[4]	M/E [5]
Polk	3804	Boston Mining Company	A415	G	0.023	0.037	0.037	E
Polk	3805	Boston Mining Company	A415	G	0.052	0.071	0.071	E
Polk	3813	Mary E Rubush	A415	G	0.007	0.011	0.011	E
Polk	3814	Guy W Rubush Revocable Living Trust	A415	G	0.006	0.01	0.01	E
Polk	3817	Patrick M Richart Revocable Trust	A415	G	0.005	0.009	0.009	E
Polk	3818	Guy W. Rubush Trust, #2	A415	G	0.012	0.019	0.019	E
Polk	3821	Fox Branch Tropicals, Inc.	L660	G	0.134	0.222	0.222	E
Polk	3849	Bok Tower Gardens Foundation Inc	A415	G	0.038	0.053	0.053	E
Polk	3865	Brown Groves Inc	A415	G	0.012	0.019	0.019	E
Polk	3868	Brown Groves Inc	A415	G	0.018	0.029	0.029	E
Polk	3869	Brown Groves Inc	A415	G	0.024	0.039	0.039	E
Polk	3876	A Hoffman & G Scales & J Wilder Franklin & Dorothy Gardner Trust	A415	G	0.008	0.013	0.013	E
Polk	3899	Florida Dept Of Ag & Consumers Services	A415	G	0.038	0.055	0.055	E
Polk	3919	Richard Dantzler	A415	G	0.006	0.01	0.01	E
Polk	3920	Richard Dantzler	A415	G	0.007	0.012	0.012	E
Polk	3945	Ellingson Groves Inc	A415	G	0.01	0.017	0.017	E
Polk	3947	Polk County School Board	A415	G	0.006	0.01	0.01	E
Polk	3948	Ellingson Groves Inc	A415	G	0.052	0.072	0.072	E
Polk	3949	Ellingson Groves Inc	A415	G	0.034	0.055	0.055	E
Polk	3965	Story Groves Inc	A415	G	0.006	0.01	0.01	E
Polk	3967	Watters Holdings LLC	A415	G	0.01	0.016	0.016	E
Polk	3968	Story Groves Inc	A415	G	0.021	0.035	0.035	E
Polk	3969	Story Groves Inc	A415	G	0.006	0.01	0.01	E
Polk	3970	Story Groves Inc & Victor B Story Sr	A415	G	0.011	0.019	0.019	E
Polk	3971	Victor B Story Sr	A415	G	0.015	0.025	0.025	E
Polk	3973	Victor B Story Sr	A415	G	0.014	0.023	0.023	E
Polk	3980	Surmath, Inc.	A415	G	0.011	0.018	0.018	E
Polk	3981	Lake Marion Development Group LLC	A415	G	0.027	0.044	0.044	E
Polk	3982	Nola Land Co Inc	A415	G	0.02	0.032	0.032	E
Polk	3985	Hilltop Of Haines City Inc	A415	G	0.012	0.019	0.019	E

Table A-7. Metered and Estimated Agricultural WUPs, Withdrawals and Permitted Use (mgd), 2011

County	WUP Number	Permittee	Use Code[1]	Source[2]	Annual Average Pumpage[3]	Total Permitted Annual Average Quantity	Permitted Quantity Attributed to AG Use Category[4]	M/E [5]
Polk	3988	Luckenback Grove	A415	G	0.011	0.019	0.019	E
Polk	3989	Betty J Bellotto	A415	G	0.029	0.047	0.047	E
Polk	3990	James Redman & Robert S Trinkle	A415	G	0.01	0.016	0.016	E
Polk	4000	Highstreet Enterprises LTP	L600	G	0.002	0.003	0.003	E
Polk	4009	Joseph S & Rachelle M Murphy	A415	G	0.011	0.018	0.018	E
Polk	4010	Leonas Dicks	A415	G	0.012	0.019	0.019	E
Polk	4013	Jimmie D & Linda L Davis Jr	A415	G	0.007	0.011	0.011	E
Polk	4015	James G Hughes	A415	G	0.006	0.01	0.01	E
Polk	4016	Ivan Stewart	A415	G	0.006	0.01	0.01	E
Polk	4017	Bruce A & SUSAn E Davis	A415	G	0.011	0.019	0.019	E
Polk	4019	Sample Groves Inc	A415	G	0.018	0.029	0.029	E
Polk	4022	Irby Groves Inc	A415	G	0.012	0.019	0.019	E
Polk	4023	Guy W Rubush Revocable Living Trust	A415	G	0.006	0.01	0.01	E
Polk	4024	Georgene Mullins Henderson-Cust For Fredrick & Mary Henderson	A415	G	0.024	0.039	0.039	E
Polk	4025	Homer V Thompson	A415	G	0.024	0.039	0.039	E
Polk	4044	S & J Partnership	A415	G	0.012	0.019	0.019	E
Polk	4047	Pleasant Hill Estates Llc Mitchell Kalogridis	A415	G	0.019	0.031	0.031	E
Polk	4051	Nelle H Stalnaker	A415	G	0.006	0.01	0.01	E
Polk	4053	Dicks Family Limited Partnership	A415	G	0.011	0.018	0.018	E
Polk	4058	John R Edwards	A415	G	0.007	0.012	0.012	E
Polk	4080	Janice M. Mitchell	A415	G	0.005	0.008	0.008	E
Polk	4094	Ronald S. Perry	A415	G	0.019	0.032	0.032	E
Polk	4095	Ronald S. Perry	A415	G	0.009	0.015	0.015	E
Polk	4101	Charles A & Jerry C Counter	A415	G	0.007	0.012	0.012	E
Polk	4103	John A & Olga S Attaway	A415	G	0.012	0.019	0.019	E
Polk	4104	Mary E Rubush	A415	G	0.012	0.019	0.019	E
Polk	4105	Lake Marie LLC	A415	G	0.043	0.071	0.071	E
Polk	4106	Mabel Jean Mathias & Betty Louise Murphy	A415	G	0.012	0.019	0.019	E
Polk	4108	PH Citrus LLC	A415	G	0.24	0.424	0.424	E
Polk	4109	Ridge Citrus Corporation	A415	G	0.012	0.02	0.02	E

Table A-7. Metered and Estimated Agricultural WUPs, Withdrawals and Permitted Use (mgd), 2011

County	WUP Number	Permittee	Use Code[1]	Source[2]	Annual Average Pumpage[3]	Total Permitted Annual Average Quantity	Permitted Quantity Attributed to AG Use Category[4]	M/E [5]
Polk	4110	Tea Groves	A415	G	0.01	0.017	0.017	E
Polk	4120	Barbara H Smith Trustee Of The Revocable Living Trust-	A415	G	0.009	0.016	0.016	E
Polk	4122	Aich & Aich Inc	A415	G	0.011	0.018	0.018	E
Polk	4124	Tuan A & Trangdai T Nguyen	A415	G	0.024	0.039	0.039	E
Polk	4125	John Henderson	A415	G	0.012	0.019	0.019	E
Polk	4127	Charles Cook & Vicki Cook	A415	G	0.006	0.01	0.01	E
Polk	4128	J B M Enterprises Inc	A415	G	0.028	0.046	0.046	E
Polk	4132	Berry Groves Inc	A415	G	0.025	0.042	0.042	E
Polk	4136	Billy J Allen	A415	G	0.028	0.046	0.046	E
Polk	4155	Charles E & Pamela H Watson	A415	G	0.024	0.039	0.039	E
Polk	4164	Latt Maxcy Corp.	A415	G	0.006	0.01	0.01	E
Polk	4166	Sr 544 LLC	A415	G	0.096	0.147	0.147	E
Polk	4169	Donald Frasier	A495	G	0.03	0.05	0.05	E
Polk	4170	Peter Musser Trust	A415	G	0.019	0.031	0.031	E
Polk	4172	Mary A Dam	A415	S	0.013	0.022	0.022	E
Polk	4177	Ridge Citrus Corporation	A415	G	0.005	0.01	0.01	E
Polk	4201	Blye B. Pegg Trust and W. Gary Bittle	A415	G	0.065	0.097	0.097	E
Polk	4203	Alan Walters Home Improvement & Repair Inc	A415	G	0.024	0.039	0.039	E
Polk	4206	William Eugene & Rebecca Lamb & Era M Comparato	A415	G	0.016	0.026	0.026	E
Polk	4213	Godwin Groves Inc	A415	G	0.052	0.071	0.071	E
Polk	4214	Godwin Groves Inc & Jimmie G Smith	A415	G	0.012	0.02	0.02	E
Polk	4225	Gbs Groves Inc	A415	G	0.029	0.047	0.047	E
Polk	4226	Larry D & Linda F Weeks	L600	G	0	0	0	E
Polk	4234	Growers Investment Group LLC	A415	G	0.015	0.03	0.03	E
Polk	4236	Lake Marion Development Group LLC	A415	G	0.006	0.01	0.01	E
Polk	4237	Marshall Citrus Inc	A415	G	0.008	0.028	0.028	E
Polk	4238	Marshall Citrus Inc	A415	G	0.02	0.033	0.033	E
Polk	4239	Polyak Development Inc & Town Of Dundee	A415	G	0.025	0.041	0.041	E
Polk	4242	Florida Sterling Invest Ltd	A415	G	0.03	0.048	0.048	E
Polk	4246	Blucher & Bertha Inc	A415	G	0.018	0.029	0.029	E
Polk	4250	B L Lanier & Assoc	A415	G	0.015	0.025	0.025	E

Table A-7. Metered and Estimated Agricultural WUPs, Withdrawals and Permitted Use (mgd), 2011

County	WUP Number	Permittee	Use Code[1]	Source[2]	Annual Average Pumpage[3]	Total Permitted Annual Average Quantity	Permitted Quantity Attributed to AG Use Category[4]	M/E [5]
Polk	4258	Goodman Grove Partnership	A415	G	0.028	0.046	0.046	E
Polk	4262	Brent & Betsy Monk	A415	G	0.018	0.029	0.029	E
Polk	4263	PH Citrus LLC	A415	G	0.185	0.276	0.276	E
Polk	4265	Jbt Properties LLC	A415	G	0.014	0.022	0.022	E
Polk	4267	John A Edwards & Dorthy Doran	A415	S	0.03	0.049	0.049	E
Polk	4276	Mrs Walter Meier	A415	G	0.006	0.009	0.009	E
Polk	4278	Joseph Parker	A415	G	0.005	0.008	0.008	E
Polk	4280	Polk County School Board	A415	G	0.029	0.047	0.047	E
Polk	4281	Challis G & Mary K Marshall Trst Of The Revoc Trst Agreement	A415	G	0.027	0.044	0.044	E
Polk	4282	Martin Yager & Laffey Inc	A415	G	0.022	0.036	0.036	E
Polk	4283	Clyde Rinaldi Estate	A415	G	0.017	0.028	0.028	E
Polk	4287	Patrick M Richart Revocable Trst Dated Sept 5 2000	A415	G	0.012	0.019	0.019	E
Polk	4302	Tea Groves	A415	G	0.012	0.02	0.02	E
Polk	4305	Mohomed & Famona Azeez	A415	G	0.009	0.015	0.015	E
Polk	4315	Joseph Corrado Jr	A415	G	0.006	0.009	0.009	E
Polk	4322	Young & Young Partnership	A415	G	0.005	0.008	0.008	E
Polk	4329	Bgf Properties Llc Attn: Aristela Ferrari	A415	G	0.011	0.018	0.018	E
Polk	4339	Billy J Allen	A415	G	0.036	0.05	0.05	E
Polk	4346	Bradley Dean Reiter	A415	G	0.014	0.023	0.023	E
Polk	4353	Frank C & Charles H Rohlfing Rohlfing Groves Co LLP	A415	G	0.011	0.018	0.018	E
Polk	4355	Amcope Inc	A415	G	0.006	0.01	0.01	E
Polk	4356	Boozers Service & Equipment Inc	A415	G	0.043	0.059	0.059	E
Polk	4357	Carl P Boozer Etal	A415	G	0.011	0.019	0.019	E
Polk	4358	Carl P Boozer Etal	A415	G	0.056	0.078	0.078	E
Polk	4361	D Keith Emmett & Stuart L Arost	A415	G	0.026	0.042	0.042	E
Polk	4373	Thomas L & Cheryl V Lewis	A415	G	0.012	0.019	0.019	E
Polk	4383	George C Morris Jr	A415	G	0.004	0.006	0.006	E
Polk	4384	Frankie R Revette	A415	G	0.002	0.006	0.003	E
Polk	4389	Carl Sons, Robert W Sons And Patricia Lutz	A415	G	0.019	0.031	0.031	E
Polk	4392	Anglo Investments Inc	A415	G	0.154	0.276	0.276	E

Table A-7. Metered and Estimated Agricultural WUPs, Withdrawals and Permitted Use (mgd), 2011

County	WUP Number	Permittee	Use Code[1]	Source[2]	Annual Average Pumpage[3]	Total Permitted Annual Average Quantity	Permitted Quantity Attributed to AG Use Category[4]	M/E [5]
Polk	4394	Elizabeth G King	A415	G	0.021	0.034	0.034	E
Polk	4398	John P & Sandra K Beilman	A415	G	0.026	0.043	0.043	E
Polk	4418	D Edward & Elsie Bonwit Dickinson	A415	G	0.013	0.042	0.042	E
Polk	4422	Rosemary Futch	A485	G	0.031	0.05	0.05	E
Polk	4424	Putnam Groves Inc	A415	G	0.039	0.054	0.054	E
Polk	4425	Putnam Groves Inc	A415	G	0.018	0.029	0.029	E
Polk	4433	Hunt Bros Inc	A415	G	0.015	0.024	0.024	E
Polk	4434	Strickland & Smith, Inc.	A415	G	0.019	0.031	0.031	E
Polk	4445	B L Lanier & Assoc	A415	G	0.028	0.045	0.045	E
Polk	4450	Development Group of Central Florida Inc	A415	G	0.04	0.055	0.055	E
Polk	4451	Mihael & Farrellin Dekalands	A415	G	0.062	0.086	0.086	E
Polk	4455	Kermit Weeks As Trustee	A415	G	0.069	0.1	0.1	E
Polk	4457	Ida M Fullerton	A415	G	0.02	0.032	0.032	E
Polk	4458	Richard-Jo-Pamela-Dennis-SUSAn- Stephen-Michelle-Randall Dicks	A415	G	0.011	0.078	0.078	E
Polk	4480	Floyd K & Joyce L DeVane	A415	G	0.017	0.028	0.028	E
Polk	4517	Central Ridge Inc	A415	G	0.012	0.019	0.019	E
Polk	4524	Black & Myers Properties LLC	A415	G	0.029	0.047	0.047	E
Polk	4537	W S Martin Revocable Living Trust	A415	G	0.012	0.02	0.02	E
Polk	4551	Moody Five JV LLC	A415	G	0.006	0.01	0.01	E
Polk	4556	Ronald & Carolyn Young	A415	G	0.009	0.014	0.014	E
Polk	4562	Jonathan Maxcy Inc	A415	G	0.007	0.012	0.012	E
Polk	4564	Ben Hill Griffin, Inc.	A415	G	0.009	0.015	0.015	E
Polk	4566	Ben Hill Griffin III	A415	G	0.005	0.008	0.008	E
Polk	4567	Ben Hill Griffin, Inc.	A415	G	0.037	0.051	0.051	E
Polk	4568	Alico Inc	A415	G	0.014	0.023	0.023	E
Polk	4569	Ben Hill Griffin, Inc.	A415	G	0.003	0.005	0.005	E
Polk	4570	Ben Hill Griffin, Inc.	A415	G	0.014	0.023	0.023	E
Polk	4571	RaLPh Wardlaw Inc	A415	S	0.02	0.032	0.032	E
Polk	4572	Ben Hill Griffin IV	A415	G	0.037	0.051	0.051	E
Polk	4574	Ben Hill Griffin Inc	A415	G	0.011	0.017	0.017	E

Table A-7. Metered and Estimated Agricultural WUPs, Withdrawals and Permitted Use (mgd), 2011

County	WUP Number	Permittee	Use Code[1]	Source[2]	Annual Average Pumpage[3]	Total Permitted Annual Average Quantity	Permitted Quantity Attributed to AG Use Category[4]	M/E [5]
Polk	4578	Carolyn King Roberts & Judith King Barnett	A415	G	0.011	0.019	0.019	E
Polk	4579	Carolyn King Roberts Et Al	A415	G	0.007	0.012	0.012	E
Polk	4581	Walter & Pam Farr And Ben Hill Griffin IV	A415	G	0.012	0.019	0.019	E
Polk	4587	Miss Hazel Citrus Inc	A415	G	0.005	0.009	0.009	E
Polk	4588	Shirley R. Morris, David A. Morris, Jr. & Allan Casey, Trustees	A415	G	0.012	0.019	0.019	E
Polk	4590	Cynthia B Hopkins	A415	G	0.011	0.018	0.018	E
Polk	4593	Hilltop Groves, LLC / Attn: Joe L. Saunders	A415	G	0.012	0.02	0.02	E
Polk	4610	Vigel M Varkey And Matthew Varkey	A415	G	0.018	0.03	0.03	E
Polk	4618	Craig Long & Daryl Deka & Robert Monti	A415	G	0.01	0.016	0.016	E
Polk	4623	Victor B Story Jr. Revocable Trust	A415	G	0.012	0.019	0.019	E
Polk	4635	Frank M & G Ellis Hunt	A415	G	0.05	0.069	0.069	E
Polk	4636	Mil Roc Inc	A415	G	0.017	0.029	0.029	E
Polk	4638	Kevin Monk	A415	G	0.017	0.028	0.028	E
Polk	4643	Mil Roc Inc	A415	G	0.03	0.048	0.048	E
Polk	4661	Hunt Bros Inc	A415	G	0.044	0.071	0.071	E
Polk	4665	Lake Sawyer Properties	A415	G	0.037	0.051	0.051	E
Polk	4674	LD Crews	A415	G	0.028	0.068	0.068	E
Polk	4711	John Barnett Jr.	A415	G	0.006	0.01	0.01	E
Polk	4720	Dayle T Weinkauf	A415	G	0.007	0.012	0.012	E
Polk	4740	Range 27 Cooperative	A415	G	0.049	0.067	0.067	E
Polk	4760	Nola Land Co Inc	A415	G	0.014	0.024	0.024	E
Polk	4764	Denis T Barnes & Hom Groves Partnership	A415	G	0.03	0.048	0.048	E
Polk	4766	Julia E Livingston Trustee Of Ju Lia E Livingston Trust	A415	G	0.044	0.073	0.073	E
Polk	4773	J E Smith & D H Rev Living Trust and Frank Hannon Trust	A415	G	0.03	0.048	0.048	E
Polk	4786	Mil Roc Inc	A415	G	0.024	0.039	0.039	E
Polk	4799	Elizabeth Ann Workman	A415	G	0.014	0.023	0.023	E
Polk	4807	Upco Inc	A415	G	0.017	0.028	0.028	E
Polk	4808	U&H Caretaking Inc	A415	G	0.028	0.045	0.045	E
Polk	4819	William A Jaques	A415	G	0.03	0.048	0.048	E

Table A-7. Metered and Estimated Agricultural WUPs, Withdrawals and Permitted Use (mgd), 2011

County	WUP Number	Permittee	Use Code[1]	Source[2]	Annual Average Pumpage[3]	Total Permitted Annual Average Quantity	Permitted Quantity Attributed to AG Use Category[4]	M/E [5]
Polk	4820	Ben Hill Griffin, Inc.	A415	G	0.028	0.046	0.046	E
Polk	4823	T. Kelton Hill Revocable Trust	A415	G	0.04	0.055	0.055	E
Polk	4827	Story Groves Inc	A415	G	0.043	0.059	0.059	E
Polk	4835	AJ & Reba Dubberly	A415	G	0.007	0.011	0.011	E
Polk	4864	John C Barnett Sr & John C Barnett Jr	A415	G	0.012	0.019	0.019	E
Polk	4868	John Joyner	A490	G	0.002	0.003	0.003	E
Polk	4880	Roger N. Wright Family Partnership	A415	G	0.019	0.031	0.031	E
Polk	4884	Signature Property Ent LLC	A415	G	0.022	0.036	0.036	E
Polk	4885	Stanley & Elisse Kulbaba	A415	G	0.004	0.007	0.007	E
Polk	4902	James And Marilyn Best	A415	G	0.014	0.022	0.022	E
Polk	4904	Story Groves Inc	A415	G	0.019	0.032	0.032	E
Polk	4911	Pressley-Davis Inc	A415	G	0.01	0.017	0.017	E
Polk	4932	John Connally Barnett Sr & Jr	A415	G	0.018	0.029	0.029	E
Polk	4956	Devane Citrus Inc	A415	G	0.021	0.035	0.035	E
Polk	4963	Norma U Gabriel & Family	A415	G	0.027	0.044	0.044	E
Polk	4973	Robert Baker Sr & Connie J Baker	A415	G	0.02	0.032	0.032	E
Polk	4976	Tindel Camp Grove LLC	A415	G	0.011	0.018	0.018	E
Polk	4981	Grassy Lake Corporation	A415	G	0.007	0.011	0.011	E
Polk	4982	Floyd Sr & Joyce Devane As Trust	A415	G	0.012	0.019	0.019	E
Polk	4988	Dolly E Woodley	A415	G	0.003	0.005	0.005	E
Polk	4992	Michael Nikitin	A415	G	0.02	0.032	0.032	E
Polk	5038	State Farm Mutual Automobile Insurance Company	A415	G	0.004	0.06	0.009	E
Polk	5061	Town Of Dundee	A415	G	0.006	0.01	0.01	E
Polk	5098	B & D LLC	A415	G	0.037	0.061	0.061	E
Polk	5101	James Daris Dodd	A415	G	0.012	0.02	0.02	E
Polk	5119	SUSAn D & S Wayne Cannon Jr	A415	G	0.022	0.036	0.036	E
Polk	5123	Deborah F Sizemore Trustee Wc Fulton Grantor Trust	A415	G	0.012	0.02	0.02	E
Polk	5124	Caldwell Citrus Groves LLC	A415	G	0.012	0.019	0.019	E
Polk	5128	Betty Jane Fulton & Betty Jane Fulton Trust	A415	G	0.022	0.036	0.036	E
Polk	5129	Betty Jane Fulton Grantor Trust	A415	G	0.015	0.025	0.025	E
Polk	5132	Betty Jane Fulton & Betty Jane Fulton Trust	A415	G	0.038	0.052	0.052	E

Table A-7. Metered and Estimated Agricultural WUPs, Withdrawals and Permitted Use (mgd), 2011

County	WUP Number	Permittee	Use Code[1]	Source[2]	Annual Average Pumpage[3]	Total Permitted Annual Average Quantity	Permitted Quantity Attributed to AG Use Category[4]	M/E [5]
Polk	5154	Daniel & Janan Mckerahan	A415	G	0.005	0.008	0.008	E
Polk	5165	Joe Lombardi Inc	A415	G	0.006	0.01	0.01	E
Polk	5198	Richard G Ellis	A415	G	0.016	0.026	0.026	E
Polk	5208	William S & Regina J M Dundore	A445	G	0.001	0.006	0.002	E
Polk	5211	S Mark & Irene L Crissman	A460	G	0.001	0.002	0.002	E
Polk	5221	Pressley-Davis Inc	A415	G	0.007	0.012	0.012	E
Polk	5224	Home Grown Fruit, Inc	A415	G	0.028	0.046	0.046	E
Polk	5225	Myron L & Lindsey Durrance Davis	A415	G	0.026	0.043	0.043	E
Polk	5247	Maronda Homes Inc Of Florida	A415	G	0.006	0.01	0.01	E
Polk	5261	C A C Investments Inc	A415	G	0.025	0.041	0.041	E
Polk	5272	Richard & Janice L Brooks	A415	G	0.006	0.01	0.01	E
Polk	5295	Gulf Land & Timber Co	A415	G	0.026	0.042	0.042	E
Polk	5306	Preserve At Auburndale LLC	A415	G	0.014	0.023	0.023	E
Polk	5313	Gladco	A415	G	0.028	0.046	0.046	E
Polk	5315	Davis Bros Inc	A415	G	0.012	0.02	0.02	E
Polk	5333	North Reedy Grove Inc & Moser	A415	S	0.014	0.034	0.034	E
Polk	5394	Lake Sawyer Properties	A415	G	0.039	0.054	0.054	E
Polk	5402	R G Sullivan Inc	A415	G	0.013	0.021	0.021	E
Polk	5413	Kahn Service	A415	G	0.006	0.01	0.01	E
Polk	5415	Story Citrus Inc	A415	G	0.021	0.035	0.035	E
Polk	5416	Herbert Mahle Sally Stuart And SUSAn & Stephen Mahle	A415	G	0.021	0.034	0.034	E
Polk	5418	Lee Groves Inc	A415	G	0.036	0.05	0.05	E
Polk	5419	Mack Farms Inc	A415	G	0.037	0.051	0.051	E
Polk	5427	J E Phillips Inc	A415	G	0.014	0.023	0.023	E
Polk	5432	Emmett & Arost Groves, P. Linder, Ed Tonore	A415	G	0.047	0.064	0.064	E
Polk	5434	Alcoma Properties Ltd	A415	G	0.022	0.036	0.036	E
Polk	5442	Johnny E & Eula B Dubose	A415	G	0.007	0.012	0.012	E
Polk	5443	Halina Lake Wales Investment LLC	A415	G	0.006	0.01	0.01	E
Polk	5450	Hunt Bros Inc	A415	G	0.045	0.062	0.062	E
Polk	5467	Unadilla Corporation	A415	G	0.023	0.037	0.037	E
Polk	5468	Story Citrus Inc	A415	G	0.022	0.036	0.036	E

Table A-7. Metered and Estimated Agricultural WUPs, Withdrawals and Permitted Use (mgd), 2011

County	WUP Number	Permittee	Use Code[1]	Source[2]	Annual Average Pumpage[3]	Total Permitted Annual Average Quantity	Permitted Quantity Attributed to AG Use Category[4]	M/E [5]
Polk	5470	Wheeler Farms Inc	A415	G	0.044	0.061	0.061	E
Polk	5478	Hunt Bros Inc	A415	G	0.016	0.026	0.026	E
Polk	5480	Frank M & G Ellis Hunt And Hunt Bros Service Inc	A415	G	0.025	0.041	0.041	E
Polk	5483	Hunt Bros Service Inc	A415	G	0.012	0.02	0.02	E
Polk	5484	Hunt Bros Inc	A415	G	0.045	0.062	0.062	E
Polk	5485	Hunt Bros Inc	A415	G	0.012	0.02	0.02	E
Polk	5494	Hunt Bros Inc	A415	G	0.014	0.023	0.023	E
Polk	5500	Ben Hill Griffin IV & Pia Kaarina Griffin	A415	G	0.051	0.073	0.073	E
Polk	5502	Julia E Livingston Trustee Of Ju Lia E Livingston Trust	A415	G	0.012	0.02	0.02	E
Polk	5503	Minnie E Dempsey	A415	G	0.023	0.038	0.038	E
Polk	5545	Carroll Rhoden Inc	A415	G	0.014	0.024	0.024	E
Polk	5552	Ruby E Benton	A415	G	0.019	0.031	0.031	E
Polk	5555	James B Delaney	A415	G	0.014	0.023	0.023	E
Polk	5556	Michael D. Falk and Debra M. Falk	A490	G	0.024	0.04	0.04	E
Polk	5560	Thullbery Caretaking Inc	A415	G	0.014	0.023	0.023	E
Polk	5561	Richard and Sandee Tuck	A415	G	0.015	0.024	0.024	E
Polk	5570	Pat Wilson Inc	A415	G	0.025	0.041	0.041	E
Polk	5573	Ben Hill Griffin, Inc.	A415	G	0.009	0.014	0.014	E
Polk	5582	Robert C Crews II	A415	G	0.019	0.031	0.031	E
Polk	5585	Sun Grown Citrus LP	A415	G	0.054	0.075	0.075	E
Polk	5594	Howard L Mcleod	A415	S	0.006	0.009	0.009	E
Polk	5595	Highlands Citrus Inc	A415	G	0.005	0.009	0.009	E
Polk	5597	Farrington Groves Partnership	A415	G	0.011	0.018	0.018	E
Polk	5598	Daniel A Norris Sr & Carolyn A Norris	A415	G	0.024	0.039	0.039	E
Polk	5600	Billy Allen	A415	G	0.025	0.041	0.041	E
Polk	5602	Dolly E Woodley	A415	S	0.008	0.013	0.013	E
Polk	5608	Arnco Land Co LLC	A415	G	0.02	0.032	0.032	E
Polk	5610	Ben Hill Griffin, Inc.	A415	G	0.038	0.053	0.053	E
Polk	5614	Julia E Livingston Trustee Of Ju Lia E Livingston Trust	A415	G	0.012	0.019	0.019	E
Polk	5615	J H Dickinson Groves Inc	A415	G	0.006	0.01	0.01	E
Polk	5623	Blue Lake Groves Inc	A415	G	0.013	0.021	0.021	E

Table A-7. Metered and Estimated Agricultural WUPs, Withdrawals and Permitted Use (mgd), 2011

County	WUP Number	Permittee	Use Code[1]	Source[2]	Annual Average Pumpage[3]	Total Permitted Annual Average Quantity	Permitted Quantity Attributed to AG Use Category[4]	M/E [5]
Polk	5633	Pat Wilson Inc	A415	G	0.009	0.014	0.014	E
Polk	5652	Orie N Lee & Louise H Lee	A415	G	0.013	0.021	0.021	E
Polk	5653	Johnny D Dubose-James A & Hilda D Robinson-C Don & Nancy William	A415	G	0.025	0.041	0.041	E
Polk	5666	Vivek Welfare & Educational Foundation Inc	A415	G	0.054	0.075	0.075	E
Polk	5669	PH Citrus LLC	A415	G	0.012	0.02	0.02	E
Polk	5670	Harmac Development	A415	G	0.007	0.012	0.012	E
Polk	5675	Whaley Ward Lorenz Family Trust	A415	G	0.006	0.01	0.01	E
Polk	5677	Merle J Jr & Lee Ann Bullard	A415	G	0.011	0.017	0.017	E
Polk	5678	Merle Jackson & Lee Ann Bullard Jr	A415	G	0.03	0.048	0.048	E
Polk	5680	Julia Livingston Revocable Living Trust	A415	S	0.026	0.042	0.042	E
Polk	5681	Moody Four JV LLC	A415	G	0.012	0.019	0.019	E
Polk	5686	Joe W Harvey & David A Norka	A415	G	0.022	0.037	0.037	E
Polk	5708	Phyllis Langford English	A415	G	0.005	0.009	0.009	E
Polk	5709	Sultenfuss Ltd., Family Limited Partnership	A415	G	0.012	0.02	0.02	E
Polk	5734	Charles Stewart	A415	G	0.012	0.019	0.019	E
Polk	5735	Polk County School Board	A415	G	0.018	0.029	0.029	E
Polk	5737	Dayle T & William T Weinkauf Trustee	A415	G	0.013	0.021	0.021	E
Polk	5740	L Dicks, Inc.	A415	G	0.012	0.019	0.019	E
Polk	5741	Baxter G Troutman	A415	G	0.02	0.033	0.033	E
Polk	5742	Estate of Jack E Rubush	A415	G	0.026	0.043	0.043	E
Polk	5751	Story Citrus Inc	A415	G	0.026	0.042	0.042	E
Polk	5756	Phillip Rucks	A415	G	0.006	0.009	0.009	E
Polk	5758	Thomas E. Davis	A415	G	0.018	0.029	0.029	E
Polk	5765	C & R Groves	A415	G	0.001	0.051	0.051	E
Polk	5765	C & R Groves	A415	S	0.036	0.051	0.051	E
Polk	5769	J Langford	A415	G	0.048	0.067	0.067	E
Polk	5770	CC Calhoun, Inc. / Attn: Larry Calhoun	A415	G	0.03	0.048	0.048	E
Polk	5773	R Tom Chapman Jr	A415	G	0.03	0.048	0.048	E
Polk	5775	Daniel A Norris, Carolyn Norris and Ruby Benton	A415	G	0.012	0.02	0.02	E
Polk	5776	Wise Brothers Of Frostproof LLC	A415	G	0.009	0.014	0.014	E

Table A-7. Metered and Estimated Agricultural WUPs, Withdrawals and Permitted Use (mgd), 2011

County	WUP Number	Permittee	Use Code[1]	Source[2]	Annual Average Pumpage[3]	Total Permitted Annual Average Quantity	Permitted Quantity Attributed to AG Use Category[4]	M/E [5]
Polk	5777	Wise Brothers Of Frostproof LLC	A415	G	0.006	0.01	0.01	E
Polk	5778	Story Groves Inc	A415	G	0.012	0.02	0.02	E
Polk	5779	Roland And Lynda Durrance	A415	G	0.022	0.037	0.037	E
Polk	5782	John C Sr & John C Barnett Jr	A415	G	0.006	0.01	0.01	E
Polk	5785	Oscar W & C Dane & John Steven & William T Rogers	A415	G	0.018	0.029	0.029	E
Polk	5801	Joshua Meeks	A415	G	0.022	0.035	0.035	E
Polk	5812	Cypress Foods Inc	L650	G	0.011	0.036	0.036	E
Polk	5813	Petteway Grove Service Inc.	A415	G	0.041	0.057	0.057	E
Polk	5820	Charles E Weeder	A415	G	0.004	0.007	0.007	E
Polk	5826	Patrick M Richart Revocable Trst Dated Sept 5 2000	A415	G	0.022	0.037	0.037	E
Polk	5830	Willex Technologies Inc	A415	G	0.006	0.01	0.01	E
Polk	5836	Richard M McKenzie Jr	A415	G	0.042	0.058	0.058	E
Polk	5838	Lannie James Cooper	A415	G	0.005	0.009	0.009	E
Polk	5841	Rolling Meadow Ranch Inc	A415	G	0.026	0.043	0.043	E
Polk	5842	Patrick L & Kathy E Borders	L600	G	0.001	0.002	0.002	E
Polk	5845	Walsh & Meissner Inc	A415	G	0.049	0.068	0.068	E
Polk	5847	Mary Wyrosdick	A415	G	0.042	0.06	0.06	E
Polk	5849	Bassett Groves Inc	A415	G	0.024	0.04	0.04	E
Polk	5874	Hector Berrio	A415	G	0.004	0.006	0.006	E
Polk	5887	Flying V Inc	A415	G	0.013	0.021	0.021	E
Polk	5900	Oscar W Rogers Trustee Of The O W Rogers Living Tr & C D Rogers	A415	G	0.01	0.017	0.017	E
Polk	5901	Ben Hill Griffin, Inc.	A415	G	0.006	0.01	0.01	E
Polk	5904	Charles Stewart Dba S & S Groves	A415	G	0.006	0.01	0.01	E
Polk	5911	Charles Donald Harden	A51S	G	0.013	0.022	0.022	E
Polk	5919	Jeffrey B Moore	A415	G	0.012	0.02	0.02	E
Polk	5923	Nelson & Connie Groves Inc	A415	G	0.014	0.023	0.023	E
Polk	5925	Kenneth L Sr & Ramphan Griffin	A415	G	0.004	0.007	0.007	E
Polk	5968	Family Farms LLC, Stuart Arost & John Arost	A415	G	0.025	0.041	0.041	E
Polk	5994	Ivan Stewart	A415	G	0.017	0.028	0.028	E
Polk	5995	Flood Groves Corp	A415	G	0.012	0.02	0.02	E

Table A-7. Metered and Estimated Agricultural WUPs, Withdrawals and Permitted Use (mgd), 2011

County	WUP Number	Permittee	Use Code[1]	Source[2]	Annual Average Pumpage[3]	Total Permitted Annual Average Quantity	Permitted Quantity Attributed to AG Use Category[4]	M/E [5]
Polk	6002	Thomas E Davis	A415	G	0.006	0.01	0.01	E
Polk	6022	Atlee Davis	A415	G	0.019	0.031	0.031	E
Polk	6037	South Property Holdings LLC	A415	G	0.024	0.039	0.039	E
Polk	6038	Tuan A & Trangdai T Nguyen	A415	G	0.049	0.068	0.068	E
Polk	6050	Smith South Reedy Groves Inc & R P-N A-& J A Smith-Trustees Etc	A415	G	0.038	0.054	0.054	E
Polk	6051	Flood Groves Corporation & J B M Enterprises Inc	A415	G	0.012	0.02	0.02	E
Polk	6054	E R Jahna Industries Inc & Pamela Estes	A415	G	0	0.092	0.042	E
Polk	6054	E R Jahna Industries Inc & Pamela Estes	A415	S	0	0.092	0.042	E
Polk	6055	Carol J Mcteer	A415	G	0.011	0.017	0.017	E
Polk	6056	Ken & Kay Family Ltd Partnership	A415	G	0.009	0.015	0.015	E
Polk	6058	PH Citrus LLC	A415	G	0.019	0.031	0.031	E
Polk	6069	J L & Virginia Hollon	A490	G	0.007	0.012	0.012	E
Polk	6074	Ridge Citrus Corp	A415	G	0.006	0.01	0.01	E
Polk	6081	Marjo Block Citrus Groves LLC	A415	G	0.015	0.024	0.024	E
Polk	6106	Robert D Conerly	A58H	G	0.015	0.027	0.025	E
Polk	6131	Ardelle M Carter	A460	G	0.005	0.008	0.008	E
Polk	6140	B L And Sara T Lanier	A415	G	0.027	0.044	0.044	E
Polk	6142	PH Citrus LLC	A415	G	0.01	0.016	0.016	E
Polk	6145	Land Equity Resources Inc	A415	G	0.006	0.01	0.01	E
Polk	6161	Harold B & Louis Howard Mcteer	A415	G	0.011	0.018	0.018	E
Polk	6182	Boy Scouts Of America Gulf Ridge Council	A415	G	0.02	0.042	0.033	E
Polk	6191	Boston Mining And Mark Wheeler Wheeler Groves Inc	A415	G	0.04	0.055	0.055	E
Polk	6192	Hazel Brannen	A415	G	0.012	0.02	0.02	E
Polk	6199	Highlands Citrus Inc	A415	G	0.007	0.012	0.012	E
Polk	6201	RaLPh & Mary Beth Bevins	A415	G	0.006	0.01	0.01	E
Polk	6221	David D & Tracie Bridges	A415	G	0.009	0.015	0.015	E
Polk	6237	Story Groves Inc	A415	G	0.03	0.048	0.048	E
Polk	6240	Julia E Livingston Trustee Of Ju Lia E Livingston Trust	A415	G	0.008	0.013	0.013	E
Polk	6242	Jose Gracia	A425	G	0.011	0.018	0.018	E
Polk	6254	Ridgecrest Groves Inc	A415	G	0.024	0.039	0.039	E

Table A-7. Metered and Estimated Agricultural WUPs, Withdrawals and Permitted Use (mgd), 2011

County	WUP Number	Permittee	Use Code[1]	Source[2]	Annual Average Pumpage[3]	Total Permitted Annual Average Quantity	Permitted Quantity Attributed to AG Use Category[4]	M/E [5]
Polk	6256	H Allan Prevatt	A490	G	0.018	0.029	0.029	E
Polk	6267	Leslie W Dunson III & Dunson Jr	A415	G	0.03	0.049	0.049	E
Polk	6277	Putnam Groves Inc	A415	G	0.022	0.036	0.036	E
Polk	6285	E Tracy & Gary W Robinson	A415	G	0.022	0.036	0.036	E
Polk	6285	E Tracy & Gary W Robinson	A415	S	0	0.036	0.036	E
Polk	6288	Richard E & Cynthia L Barrow	A490	G	0.003	0.004	0.004	E
Polk	6299	Pat Wilson Inc	A415	G	0.01	0.016	0.016	E
Polk	6309	Julia F Hanusch As Trustee Of The J Hanusch Rev Trst 6/15/83	A415	G	0.008	0.014	0.014	E
Polk	6315	Robert H W Hart & Russell C Hart	A415	G	0.023	0.037	0.037	E
Polk	6331	Celia J Mckee	A415	G	0.005	0.009	0.009	E
Polk	6338	Joe L Davis Groves Inc	A415	G	0.022	0.037	0.037	E
Polk	6339	Flying V Inc	A415	G	0.042	0.069	0.069	E
Polk	6340	W Allen & Marjorie F Hancock	A490	G	0.012	0.02	0.02	E
Polk	6350	Phillip H Stephens	A415	G	0.013	0.021	0.021	E
Polk	6359	Wise Seed Co Inc	A415	G	0.005	0.009	0.009	E
Polk	6377	Claude E Mann Inc	A415	G	0.008	0.014	0.014	E
Polk	6389	Kingswood Sprott Inc	A415	G	0.04	0.055	0.055	E
Polk	6400	Bgf Properties Llc Attn: Aristela Ferrari	A415	G	0.026	0.043	0.043	E
Polk	6401	John C & Margarette C Dubois	A415	G	0.002	0.003	0.003	E
Polk	6424	Rena Mae Dice	A415	G	0.013	0.021	0.021	E
Polk	6440	R. Tom Chapman & Shirley A. Rubush Trust	A415	G	0.017	0.028	0.028	E
Polk	6467	L W Dunson & Son Inc	A415	G	0.012	0.02	0.02	E
Polk	6474	Norman E & Martha L Wallace	A415	G	0.012	0.02	0.02	E
Polk	6486	Bader Of Lakeland Inc	A415	G	0.009	0.014	0.014	E
Polk	6493	Robert S & Brenda H Congdon	A490	G	0.008	0.013	0.013	E
Polk	6499	Wise Seed Co Inc	A415	G	0.044	0.071	0.071	E
Polk	6511	Flood Groves Corp	A415	G	0.015	0.048	0.048	E
Polk	6512	Raymond Shea	A490	S	0.002	0.004	0.004	E
Polk	6515	C & L Yates Inc	A415	G	0.014	0.023	0.023	E
Polk	6520	Michael L & Judy F Bedenbaugh	A58S	G	0.016	0.026	0.026	E

Table A-7. Metered and Estimated Agricultural WUPs, Withdrawals and Permitted Use (mgd), 2011

County	WUP Number	Permittee	Use Code[1]	Source[2]	Annual Average Pumpage[3]	Total Permitted Annual Average Quantity	Permitted Quantity Attributed to AG Use Category[4]	M/E [5]
Polk	6528	Greenwood Family Ltd Partnership	A415	G	0.024	0.039	0.039	E
Polk	6532	Burnett Groves Inc	A415	G	0.021	0.034	0.034	E
Polk	6536	John C Sr & John C Barnett Jr	A415	G	0.006	0.01	0.01	E
Polk	6559	Alcoma Properties Ltd.	A415	G	0.024	0.039	0.039	E
Polk	6560	Luke C & Melissa A Oie	A415	G	0.014	0.022	0.022	E
Polk	6582	James R Jr & Suzanne B Fletcher	A415	G	0.014	0.022	0.022	E
Polk	6583	Ben Hill Griffin, Inc.	A415	G	0.005	0.008	0.008	E
Polk	6587	N C Hunt Rev Trust & Scott &	A415	G	0.004	0.007	0.007	E
Polk	6588	R Chapman	A415	G	0.047	0.065	0.065	E
Polk	6591	Donnie G Alford	A415	G	0.028	0.045	0.045	E
Polk	6594	James P & Dorothy L Drane Jr	A415	G	0.006	0.01	0.01	E
Polk	6609	George M Bell	A415	G	0.024	0.039	0.039	E
Polk	6613	Carolyn W Albritton	A415	G	0.006	0.01	0.01	E
Polk	6618	J Ragon Barnett	A415	G	0.012	0.02	0.02	E
Polk	6620	Marvin H Brown Jr	A415	G	0.018	0.03	0.03	E
Polk	6642	Kenneth L Wetherington Sr & Jr	A415	G	0.036	0.059	0.059	E
Polk	6653	Putnam Groves Inc	A415	G	0.024	0.04	0.04	E
Polk	6656	John Stephens, Inc.	A415	G	0.014	0.022	0.022	E
Polk	6663	Vince Wilfork	A415	G	0.024	0.04	0.04	E
Polk	6663	Vince Wilfork	A415	S	0	0.04	0.04	E
Polk	6680	John C Sr & John C Barnett Jr	A415	G	0.038	0.062	0.062	E
Polk	6681	Frostproof Acres LLC	A415	G	0.043	0.172	0.172	E
Polk	6690	Ivan Stewart	A415	G	0.006	0.01	0.01	E
Polk	6695	Enzor & Stephens	A415	G	0.012	0.02	0.02	E
Polk	6700	Joshua Meeks	A415	G	0.004	0.006	0.006	E
Polk	6705	Magnatronix Corporation	A415	G	0.018	0.03	0.03	E
Polk	6706	Devane Citrus Inc	A415	G	0.006	0.01	0.01	E
Polk	6730	Gabriel Groves, Inc.	A415	G	0.007	0.011	0.011	E
Polk	6738	Highlands Citrus Inc	A415	G	0.021	0.034	0.034	E
Polk	6740	Smith & Slater Grove Inc	A415	G	0.021	0.035	0.035	E
Polk	6747	Mosaic Fertilizer LLC	A475	G	0.029	0.047	0.047	E

Table A-7. Metered and Estimated Agricultural WUPs, Withdrawals and Permitted Use (mgd), 2011

County	WUP Number	Permittee	Use Code[1]	Source[2]	Annual Average Pumpage[3]	Total Permitted Annual Average Quantity	Permitted Quantity Attributed to AG Use Category[4]	M/E [5]
Polk	6750	Paint Creek, Llc.	A415	G	0.069	0.125	0.125	E
Polk	6752	Jeffries/Canady Properties LLP	A415	G	0.009	0.015	0.015	E
Polk	6758	Robert S. Kerr Revocable Trust	A415	G	0.017	0.027	0.027	E
Polk	6766	Joseph Greenfield, Byron and Harold Short	A415	G	0.016	0.025	0.025	E
Polk	6771	Lisa Young Rath & Daryl Scott Young	A415	G	0.007	0.012	0.012	E
Polk	6776	David & Wanda Jackson	A415	G	0.003	0.005	0.005	E
Polk	6791	John A Jr & Allison Stephens	A415	G	0.006	0.01	0.01	E
Polk	6813	Florida Fish & Wildlife Conservation Commission	A415	G	0.04	0.055	0.055	E
Polk	6820	ELJAY PROPERTIES LLP	A475	G	0.058	0.095	0.095	E
Polk	6834	Sultenfuss Ltd., Family Limited Partnership	A415	G	0.007	0.011	0.011	E
Polk	6848	Bennie Eugene Lewis	L600	G	0	0	0	E
Polk	6856	Goff Properties LLC	A415	G	0.009	0.015	0.015	E
Polk	6859	Curtis Wheeler	A535	G	0.009	0.015	0.015	E
Polk	6864	John Borders	A535	G	0.052	0.131	0.131	E
Polk	6864	John Borders	A535	S	0.043	0.131	0.131	E
Polk	6897	William G & Janet C Ward	A415	G	0.006	0.01	0.01	E
Polk	6913	Strickland & Smith, Inc.	A415	G	0.007	0.011	0.011	E
Polk	6917	Marguerite Pitsikoulis	A415	G	0.003	0.005	0.005	E
Polk	6919	John Saith	A415	G	0.047	0.066	0.066	E
Polk	6932	Dundee Citrus Growers Assoc	A415	G	0.011	0.018	0.018	E
Polk	6934	Carson Futch	A415	G	0.052	0.072	0.072	E
Polk	6936	Quina Family LLC	A415	G	0.012	0.02	0.02	E
Polk	6937	Cherry Bee Inc.	A415	G	0.024	0.039	0.039	E
Polk	6940	Alturas Twin Lakes Grove LLC	A415	G	0.12	0.167	0.167	E
Polk	6970	Godwin Groves Inc	A415	G	0.023	0.038	0.038	E
Polk	6984	Erling Oie Living Trust	A415	G	0.004	0.006	0.006	E
Polk	6987	Co-Operative Fruit Company	A415	G	0.046	0.063	0.063	E
Polk	6988	Luke C Oie Rev Trust & Melissa A Oie Rev Trust	A415	G	0.018	0.03	0.03	E
Polk	6994	C Land Inc	A415	G	0.01	0.016	0.016	E
Polk	7000	Ernestine B Durrance	A415	G	0.018	0.034	0.034	E
Polk	7000	Ernestine B Durrance	A415	S	0.003	0.034	0.034	E

Table A-7. Metered and Estimated Agricultural WUPs, Withdrawals and Permitted Use (mgd), 2011

County	WUP Number	Permittee	Use Code[1]	Source[2]	Annual Average Pumpage[3]	Total Permitted Annual Average Quantity	Permitted Quantity Attributed to AG Use Category[4]	M/E [5]
Polk	7028	SUSAn S. & Thomas A. Thayer, Jr.	A415	G	0.039	0.055	0.055	E
Polk	7039	Donnie G Alford As Trustee Of The Donnie G Alford Tr	A415	G	0.024	0.04	0.04	E
Polk	7052	South Property Holdings LLC	A415	G	0.046	0.064	0.064	E
Polk	7053	Lake Hancock Partners LLLP	A415	G	0.128	0.2	0.2	E
Polk	7054	Beverly A & Bryan Mixon	A410	G	0.003	0.005	0.005	E
Polk	7063	Nimby Development Group Inc	A415	G	0.012	0.02	0.02	E
Polk	7074	Robert And Carol Bemman	A410	G	0.002	0.004	0.004	E
Polk	7079	Imperial Polk Properties Inc	A415	G	0.017	0.028	0.028	E
Polk	7080	Danny L. Thomas	A415	G	0.024	0.039	0.039	E
Polk	7092	Keith'S Nursery Inc, Keith & Dellis Wayne Bass & Pamela Childs	A480	G	0.029	0.064	0.064	E
Polk	7092	Keith'S Nursery Inc, Keith & Dellis Wayne Bass & Pamela Childs	A480	S	0.01	0.064	0.064	E
Polk	7106	Faye I Milbrodt Trustee Of Faye I Milbrodt Rev Trust	A415	G	0.006	0.009	0.009	E
Polk	7138	Gary D & Elizabeth J Robinson	A415	G	0.025	0.041	0.041	E
Polk	7144	Thomas E. Davis	A415	G	0.019	0.031	0.031	E
Polk	7146	Julie Elliott	L600	G	0	0.001	0.001	E
Polk	7152	Sultenfuss Ltd., Family Limited Partnership	A415	G	0.01	0.016	0.016	E
Polk	7154	Rogerosa Farms LLLP	A415	G	0.023	0.037	0.037	E
Polk	7156	Samuel E. & David A. Duke	A415	G	0.007	0.011	0.011	E
Polk	7170	Eugene Stuart Paul Limited Partnership	A415	G	0.009	0.015	0.015	E
Polk	7171	Joseph Esposito	A410	G	0.01	0.017	0.017	E
Polk	7177	Quina Family LLC	A415	G	0.006	0.009	0.009	E
Polk	7191	Flood Groves Corp	A415	G	0.015	0.025	0.025	E
Polk	7192	Davis Bros Inc	A415	G	0.006	0.01	0.01	E
Polk	7203	Mt Olive Holdings Inc	A415	G	0.063	0.087	0.087	E
Polk	7211	A Louise Voigt	A415	G	0.011	0.018	0.018	E
Polk	7215	Josef Kleine	A415	G	0.011	0.019	0.019	E
Polk	7219	Willis Properties Inc	A415	G	0.008	0.013	0.013	E
Polk	7221	Clear Springs Enterprises LLC	A415	G	0.02	0.032	0.032	E
Polk	7227	Putnam Groves, Inc.	A415	G	0.014	0.023	0.023	E

Table A-7. Metered and Estimated Agricultural WUPs, Withdrawals and Permitted Use (mgd), 2011

County	WUP Number	Permittee	Use Code[1]	Source[2]	Annual Average Pumpage[3]	Total Permitted Annual Average Quantity	Permitted Quantity Attributed to AG Use Category[4]	M/E [5]
Polk	7228	James F & Gaynell D Stoutz	A415	G	0.002	0.003	0.003	E
Polk	7230	Story Groves Inc	A415	G	0.009	0.015	0.015	E
Polk	7242	Dicks Partnership	A415	G	0.006	0.01	0.01	E
Polk	7245	David W & Marla Spann Lanier	A415	G	0.006	0.019	0.019	E
Polk	7246	Systemized Properties Inc	A415	G	0.021	0.035	0.035	E
Polk	7247	Jimmy Alvarez & Mary Alvarez	L660	G	0.032	0.053	0.053	E
Polk	7250	Brent & Betsy Monk	A415	G	0.052	0.071	0.071	E
Polk	7257	Florida Dept Of Ag & Consumer Services	A415	G	0.002	0.008	0.008	E
Polk	7263	L M Hollister Groves Inc	A415	G	0.019	0.031	0.031	E
Polk	7264	Lake Buffam Groves Inc	A415	G	0.044	0.06	0.06	E
Polk	7275	Calvary Baptist Church Of Winter Haven	A460	G	0.004	0.006	0.006	E
Polk	7303	Charles Fry & Ruby Fry	A58S	G	0.005	0.008	0.008	E
Polk	7305	Lannie James Cooper	A415	G	0.005	0.008	0.008	E
Polk	7316	Stenger Grove Service Inc	A415	G	0.02	0.032	0.032	E
Polk	7317	Flying V ,Inc	A415	G	0.008	0.013	0.013	E
Polk	7319	Griffin Groves Inc	A415	G	0.017	0.027	0.027	E
Polk	7321	Sun Ariana LLC	A460	G	0.007	0.011	0.011	E
Polk	7336	Katherine Jean Clancy & Heather D Clancy, Trustees	A535	G	0.026	0.042	0.042	E
Polk	7377	Florence M. Hamilton Revocable Trust	A415	G	0.002	0.003	0.003	E
Polk	7378	Strang Groves LLC	A415	G	0.016	0.026	0.026	E
Polk	7379	Kennwood On The Lake POA Inc	A415	G	0.022	0.042	0.039	E
Polk	7381	Bok Tower Gardens Foundation Inc	A415	G	0.006	0.01	0.01	E
Polk	7389	L Dicks Inc & Richard Gary Dicks Etal	A415	G	0.042	0.062	0.062	E
Polk	7391	Patrick M. Richart Revocable Trust	A415	G	0.006	0.01	0.01	E
Polk	7392	Timothy A Irby	A415	G	0.012	0.02	0.02	E
Polk	7393	Polk County School Board	A415	G	0.009	0.021	0.015	E
Polk	7400	Westside Ridge Ltd	A460	G	0.003	0.006	0.006	E
Polk	7403	Sharon Ann Brannen	A415	G	0.01	0.017	0.017	E
Polk	7416	Sharon Ann Brannen	A415	G	0.006	0.01	0.01	E
Polk	7427	I W Colburn	A415	G	0.007	0.012	0.012	E
Polk	7431	Whaley W & Trena L Lorenz	A415	G	0.012	0.02	0.02	E

Table A-7. Metered and Estimated Agricultural WUPs, Withdrawals and Permitted Use (mgd), 2011

County	WUP Number	Permittee	Use Code[1]	Source[2]	Annual Average Pumpage[3]	Total Permitted Annual Average Quantity	Permitted Quantity Attributed to AG Use Category[4]	M/E [5]
Polk	7439	Irby Groves Inc	A415	G	0.008	0.013	0.013	E
Polk	7453	Harold E & Amy F Thompson	A415	G	0	0.015	0.015	E
Polk	7473	Alick S Gerard III	A415	G	0.006	0.01	0.01	E
Polk	7501	Donley Family Limited Partnership	A490	G	0.009	0.015	0.015	E
Polk	7509	Putnam Groves Inc	A415	G	0.007	0.012	0.012	E
Polk	7524	Tree-O Groves Inc	A415	G	0.02	0.032	0.032	E
Polk	7527	Haven Citrus Enterprises, Inc	A415	G	0.014	0.024	0.024	E
Polk	7529	William III & Eliazbeth L Putnam	A415	G	0.012	0.019	0.019	E
Polk	7541	Kenneth & Donnie Reynolds	A415	G	0.003	0.004	0.004	E
Polk	7542	Highland Park Service Co	A415	G	0.021	0.035	0.035	E
Polk	7547	Jonathan Maxcy Inc	A415	G	0.024	0.04	0.04	E
Polk	7549	Jonathan Maxcy Inc	A415	G	0.025	0.041	0.041	E
Polk	7560	Eleanor H Lawrence Trust	A415	G	0.005	0.008	0.008	E
Polk	7569	Thomas C & Louise Harrington	A415	G	0.006	0.01	0.01	E
Polk	7571	Quentin J. and Lori J. Roe	A415	G	0.015	0.025	0.025	E
Polk	7574	Village Church Of God Inc	A415	G	0.017	0.028	0.028	E
Polk	7575	Donley Family Limited Partnership	A415	G	0.037	0.051	0.051	E
Polk	7584	PH Citrus LLC	A415	G	0.06	0.098	0.098	E
Polk	7598	Henderson Pace LLC	A415	G	0.046	0.064	0.064	E
Polk	7599	Dicks Brothers Citrus	A415	G	0.039	0.054	0.054	E
Polk	7610	G W Mann Jr	A415	G	0.009	0.034	0.022	E
Polk	7625	Jack P & Meribeth J Sizemore	A415	G	0.005	0.008	0.008	E
Polk	7626	Tillis & Sons Inc	A415	G	0.012	0.02	0.02	E
Polk	7644	Cooperative Fruit Company	A415	G	0.032	0.053	0.053	E
Polk	7645	Iam P And Catherine Bhisitkul	A460	G	0.001	0.001	0.001	E
Polk	7656	Canaan Land Investors, LLC.	A415	G	0.012	0.02	0.02	E
Polk	7657	Story Groves Inc	A415	G	0.012	0.019	0.019	E
Polk	7676	Jack Berry Jr	A415	G	0.006	0.01	0.01	E
Polk	7678	Darwin, Dewayne & Geneva T Cliett	A415	G	0.006	0.01	0.01	E
Polk	7680	D Scott Young & Lisa Y Rath	A415	G	0.007	0.011	0.011	E
Polk	7690	Tim Irby	A415	G	0.05	0.069	0.069	E

Table A-7. Metered and Estimated Agricultural WUPs, Withdrawals and Permitted Use (mgd), 2011

County	WUP Number	Permittee	Use Code[1]	Source[2]	Annual Average Pumpage[3]	Total Permitted Annual Average Quantity	Permitted Quantity Attributed to AG Use Category[4]	M/E [5]
Polk	7700	Seay Groves Inc	A415	G	0.052	0.072	0.072	E
Polk	7716	Mary E. Rubush Tr	A415	G	0.006	0.01	0.01	E
Polk	7794	Charles S & Vicki W Cook	A415	G	0.02	0.034	0.034	E
Polk	7794	Charles S & Vicki W Cook	A415	S	0.001	0.034	0.034	E
Polk	7797	John C Sr & John C Barnett Jr	A415	G	0.029	0.048	0.048	E
Polk	7801	John C Barnett Sr	A415	G	0.022	0.036	0.036	E
Polk	7824	City of Lakeland Parks & Recreation Department	A485	G	0.004	0.027	0.007	E
Polk	7838	Griffin Family Ltd Partnership	A415	G	0.025	0.041	0.041	E
Polk	7864	Thomas V & SUSAn J Davidson	A415	G	0.041	0.057	0.057	E
Polk	7866	Highland Park Service Co	A415	G	0.03	0.049	0.049	E
Polk	7886	Brent I Monk Trust Of The Brent Monk Rev Trust & Betsy Monk	A415	G	0.021	0.035	0.035	E
Polk	7916	Estates Of Lake Wales LLC	A415	G	0.006	0.01	0.01	E
Polk	7929	Tony Wise And Rudy Wise	A415	G	0.012	0.02	0.02	E
Polk	7934	Terranova Holdings Inc	A415	G	0.012	0.019	0.019	E
Polk	7937	William S Vorous Jr	A415	G	0	0.009	0.009	E
Polk	7948	John C & Iris Jean Barnett	A415	G	0.009	0.014	0.014	E
Polk	7966	Lago Properties LLC	A415	G	0.038	0.053	0.053	E
Polk	7969	Richard Karppe & Charles R Shearon	A410	G	0.015	0.048	0.048	E
Polk	7969	Richard Karppe & Charles R Shearon	A410	S	0	0.048	0.048	E
Polk	7972	Mcneil Investments C/O William G Roe & Sons Inc	A415	G	0.004	0.008	0.007	E
Polk	7973	Devane Citrus Inc	A415	G	0.01	0.017	0.017	E
Polk	7986	Crews Groves Inc	A415	G	0.011	0.018	0.018	E
Polk	7996	Richard H & Frances J Davis	A415	G	0.01	0.016	0.016	E
Polk	8004	Combee Properties Ltd	A415	G	0.006	0.009	0.009	E
Polk	8021	Wise Seed Co Inc	A415	G	0.005	0.009	0.009	E
Polk	8028	Watson Charles E. and Pamela L.	A415	G	0.046	0.064	0.064	E
Polk	8035	Robert J Cook	A415	G	0.006	0.01	0.01	E
Polk	8037	John P Adams	A415	G	0.019	0.032	0.032	E
Polk	8038	John P Adams	A415	G	0.012	0.019	0.019	E
Polk	8040	Don & Barbara J Ruster	A415	G	0.006	0.01	0.01	E

Table A-7. Metered and Estimated Agricultural WUPs, Withdrawals and Permitted Use (mgd), 2011

County	WUP Number	Permittee	Use Code[1]	Source[2]	Annual Average Pumpage[3]	Total Permitted Annual Average Quantity	Permitted Quantity Attributed to AG Use Category[4]	M/E [5]
Polk	8045	Duke Groves	A415	G	0.006	0.01	0.01	E
Polk	8052	Sultenfuss Frostproof LLC	A415	G	0.027	0.074	0.074	E
Polk	8080	Jonathan Maxcy Inc	A415	G	0.022	0.036	0.036	E
Polk	8092	Myers Groves Inc	A415	G	0.012	0.019	0.019	E
Polk	8094	Myers & Woolfolk Groves Inc	A415	G	0.052	0.072	0.072	E
Polk	8097	Estates Of Lake Wales LLC	A415	G	0.018	0.029	0.029	E
Polk	8111	Atlas Business Assoc Ltd	A415	G	0.006	0.01	0.01	E
Polk	8113	Bernard Terence Schimmel & Beverly Ann Barbour	A415	S	0.007	0.011	0.011	E
Polk	8114	Gary Lombardi	A415	G	0.012	0.019	0.019	E
Polk	8119	Paolo & Bernadine C Lanzano	A415	G	0.024	0.039	0.039	E
Polk	8140	Double Oj Inc	A415	G	0.038	0.053	0.053	E
Polk	8152	Hunt Bros Inc	A415	G	0.006	0.01	0.01	E
Polk	8168	H & D Groves Inc.	A415	G	0.006	0.011	0.011	E
Polk	8200	Farrington Groves Partnership	A415	G	0.009	0.015	0.015	E
Polk	8208	Steven and Tina Lanier	A415	G	0.038	0.053	0.053	E
Polk	8229	Jacob Groves Inc & Jacob Groves	A415	G	0.024	0.039	0.039	E
Polk	8230	Jacob Groves Inc	A415	G	0.012	0.019	0.019	E
Polk	8231	Jacob Groves Inc	A415	G	0.013	0.022	0.022	E
Polk	8235	Maxijet Inc	A415	G	0.009	0.014	0.014	E
Polk	8261	Latt Maxcy Corp.	A415	S	0.043	0.059	0.059	E
Polk	8266	Ken & Kay Family Ltd Partnership	A415	G	0.016	0.026	0.026	E
Polk	8270	Kahn Service	A415	G	0.017	0.029	0.029	E
Polk	8272	Joel Butler	A480	G	0.037	0.052	0.052	E
Polk	8283	Robinson Callen Trustee	A415	G	0.001	0.005	0.002	E
Polk	8284	John C. Updike Jr., Family Limited Partnership, LLLP	A415	G	0.017	0.029	0.029	E
Polk	8290	Hunt Bros Inc	A415	G	0.006	0.01	0.01	E
Polk	8295	Richard D & Barbara S Fackender	A415	G	0.043	0.059	0.059	E
Polk	8300	Annie B Walker	A415	G	0.009	0.014	0.014	E
Polk	8304	Ken & Kay Family Ltd Partnership	A415	S	0.006	0.009	0.009	E
Polk	8305	Thomas E Davis	A415	G	0.046	0.063	0.063	E
Polk	8306	Ken & Kay Family Ltd Partnership	A415	G	0.012	0.02	0.02	E

Table A-7. Metered and Estimated Agricultural WUPs, Withdrawals and Permitted Use (mgd), 2011

County	WUP Number	Permittee	Use Code[1]	Source[2]	Annual Average Pumpage[3]	Total Permitted Annual Average Quantity	Permitted Quantity Attributed to AG Use Category[4]	M/E [5]
Polk	8307	Ken & Kay Family Ltd Partnership	A415	G	0.012	0.02	0.02	E
Polk	8309	Estate Of Victor B Story Sr	A415	G	0.024	0.039	0.039	E
Polk	8314	Regal Development Of Polk Co Inc	A475	G	0.022	0.036	0.036	E
Polk	8320	Emmett & Arost Groves, P. Linder, Ed Tonore	A415	G	0.043	0.059	0.059	E
Polk	8328	A M & Ruth P Smith Trust	A415	G	0.006	0.01	0.01	E
Polk	8330	R A Riley & Silver Mountain	A415	S	0.024	0.039	0.039	E
Polk	8332	Thomas E. Davis	A415	G	0.016	0.026	0.026	E
Polk	8338	D H Crews Properties Inc	A415	G	0.028	0.046	0.046	E
Polk	8350	Verna Atwell	A415	G	0.032	0.052	0.052	E
Polk	8369	Thomas E Davis	A415	G	0.009	0.015	0.015	E
Polk	8374	Thomas E. Davis	A415	G	0.011	0.018	0.018	E
Polk	8375	Gabriel Family Partners Ltd	A415	G	0.008	0.013	0.013	E
Polk	8378	Wise Seed Co Inc	A415	G	0.005	0.009	0.009	E
Polk	8383	Mary Ann Pressley	A415	G	0	0.057	0.057	E
Polk	8383	Mary Ann Pressley	A415	S	0.03	0.057	0.057	E
Polk	8393	Thomas E. Davis	A415	G	0.01	0.016	0.016	E
Polk	8396	Thomas E. Davis	A415	G	0.014	0.023	0.023	E
Polk	8404	Anne W Martin	A415	G	0.067	0.093	0.093	E
Polk	8408	Thomas E Davis	A415	G	0.012	0.02	0.02	E
Polk	8414	Benton & Norris Partnership	A415	G	0.038	0.053	0.053	E
Polk	8422	Davis Bros Inc	A415	G	0.02	0.032	0.032	E
Polk	8431	Flood Groves Corp	A485	G	0.011	0.017	0.017	E
Polk	8435	D G V Enterprises LLC	A415	G	0.004	0.007	0.007	E
Polk	8438	Ken & Kay Family Ltd Partnership	A415	G	0.027	0.044	0.044	E
Polk	8454	K J Holdings Inc	A490	G	0.05	0.081	0.081	E
Polk	8456	David Bove	A480	G	0.004	0.014	0.014	E
Polk	8488	Stenger Grove Service Inc	A415	G	0.007	0.012	0.012	E
Polk	8496	James T Birge	A415	G	0.008	0.013	0.013	E
Polk	8513	Gary Newell	A415	G	0.011	0.018	0.018	E
Polk	8535	John H ONeal	A415	G	0.006	0.01	0.01	E
Polk	8546	Albertson International Inc &	A415	G	0.018	0.029	0.029	E

Table A-7. Metered and Estimated Agricultural WUPs, Withdrawals and Permitted Use (mgd), 2011

County	WUP Number	Permittee	Use Code[1]	Source[2]	Annual Average Pumpage[3]	Total Permitted Annual Average Quantity	Permitted Quantity Attributed to AG Use Category[4]	M/E [5]
Polk	8549	D Edward & Elise B Dickinson	A415	G	0.012	0.02	0.02	E
Polk	8555	Frederick J & Sylvia W Bohde	A415	G	0.016	0.026	0.026	E
Polk	8558	Ralph L Fletcher	A415	G	0.011	0.018	0.018	E
Polk	8564	CDR Farms, LLC.	A415	G	0.018	0.029	0.029	E
Polk	8571	Devane Groves Inc	A415	G	0.024	0.039	0.039	E
Polk	8581	Gladys C Flora	A415	G	0.017	0.028	0.028	E
Polk	8582	Thomas Thayer Jr	A415	G	0.05	0.07	0.07	E
Polk	8583	Richard L Sr & Margaret N Crumbly	A415	G	0.009	0.015	0.015	E
Polk	8586	John C Barnett	A415	G	0.005	0.009	0.009	E
Polk	8587	Robert A & Shirley V Randall	A415	G	0.005	0.007	0.007	E
Polk	8594	Violet Sheffield Trust	A415	G	0.007	0.012	0.012	E
Polk	8604	PH Citrus LLC	A415	G	0.013	0.021	0.021	E
Polk	8607	Donnie G Alford As Trustee Of The Donnie G Alford Tr	A415	G	0.013	0.021	0.021	E
Polk	8615	Martha L Snell	A58S	G	0.002	0.004	0.004	E
Polk	8620	B.L. Lanier & Associates	A415	G	0.026	0.042	0.042	E
Polk	8622	James Brantley Gabriel	A415	G	0	0.01	0.01	E
Polk	8631	James Brantley Gabriel	A415	G	0.006	0.01	0.01	E
Polk	8635	Alturas Properties LLC	A415	G	0.059	0.082	0.082	E
Polk	8647	Margie F Dobbs	A415	G	0.015	0.024	0.024	E
Polk	8653	D & L Farms Inc	A415	G	0.006	0.01	0.01	E
Polk	8654	John Updike Jr	A415	G	0.006	0.01	0.01	E
Polk	8655	Joshua Meeks	A415	G	0.009	0.015	0.015	E
Polk	8656	Bruce Kelley	A415	G	0.006	0.01	0.01	E
Polk	8731	John P & Ann D Adams	A415	G	0.029	0.047	0.047	E
Polk	8735	G Michael & Sharon W Mccawley	A525	G	0.031	0.05	0.05	E
Polk	8738	Dewey Kelly Payne	A415	G	0.012	0.02	0.02	E
Polk	8768	Carlton W Lowe	A415	S	0.009	0.015	0.015	E
Polk	8771	Dopler Groves Inc	A415	G	0.009	0.015	0.015	E
Polk	8775	Phyllis V Albritton Louis A Voigt & Evelyn V Farr	A415	G	0.011	0.018	0.018	E
Polk	8780	LMT Groves Inc	A415	G	0.011	0.017	0.017	E
Polk	8781	Edmar Grove LLC	A415	G	0.021	0.034	0.034	E

Table A-7. Metered and Estimated Agricultural WUPs, Withdrawals and Permitted Use (mgd), 2011

County	WUP Number	Permittee	Use Code[1]	Source[2]	Annual Average Pumpage[3]	Total Permitted Annual Average Quantity	Permitted Quantity Attributed to AG Use Category[4]	M/E [5]
Polk	8791	Charles J And Nancy Young III	A460	G	0.004	0.006	0.006	E
Polk	8792	Eleanor F Griffin	A415	G	0.02	0.033	0.033	E
Polk	8800	Lake Aurora Christian Assembly Inc	A415	G	0.027	0.044	0.044	E
Polk	8812	Cecil Baker	A415	G	0.006	0.01	0.01	E
Polk	8826	David Morris	A415	G	0.009	0.014	0.014	E
Polk	8850	Whaley Lorenz as trustee of the Whaley Ward Lorenz Family Trust	A415	G	0.024	0.039	0.039	E
Polk	8872	Ben Hill Griffin III	A415	G	0.042	0.059	0.059	E
Polk	8877	Stenger Varner LLC	A415	G	0.009	0.015	0.015	E
Polk	8882	Barbara H Smith	A415	G	0.005	0.009	0.009	E
Polk	8886	Stephen C & Debra M Bales	A415	G	0.003	0.005	0.005	E
Polk	8888	James L & Diane Davis	A485	G	0.023	0.038	0.038	E
Polk	8893	Leland Young	A415	G	0.04	0.055	0.055	E
Polk	8908	Stenger Grove Service Inc	A415	G	0.012	0.02	0.02	E
Polk	8918	Oscar W & Cd Rogers	A415	G	0.019	0.031	0.031	E
Polk	8921	80 Ft Rd, LLC	A415	G	0.015	0.048	0.048	E
Polk	8936	Lynn D Horne	A475	G	0.018	0.038	0.038	E
Polk	8944	Ben Hill Griffin IV	A415	G	0.013	0.021	0.021	E
Polk	8948	McKenzie & Cook Investments LLC	A415	G	0.024	0.039	0.039	E
Polk	8989	Bassett Groves Inc	A415	G	0.036	0.051	0.051	E
Polk	8993	J K Gene Wilson	A410	G	0.006	0.011	0.011	E
Polk	9001	New Living Stones Inc	A415	G	0.049	0.085	0.085	E
Polk	9002	E R Jahna Industries Inc	A415	G	0.007	0.011	0.011	E
Polk	9004	T E L A Florida General Partnership	A415	G	0.019	0.031	0.031	E
Polk	9010	Chalet Suzanne Properties	A415	G	0.002	0.061	0.008	E
Polk	9010	Chalet Suzanne Properties	A415	S	0	0.061	0.008	E
Polk	9012	Devane Citrus Inc	A415	G	0.027	0.045	0.045	E
Polk	9036	Howard & Marilyn A Gibson	A415	G	0.013	0.021	0.021	E
Polk	9040	Roger M Phillips	A415	G	0.005	0.008	0.008	E
Polk	9051	Marjo Inc	A415	G	0.011	0.018	0.018	E
Polk	9057	Crews Groves Inc	A415	G	0.036	0.053	0.053	E

Table A-7. Metered and Estimated Agricultural WUPs, Withdrawals and Permitted Use (mgd), 2011

County	WUP Number	Permittee	Use Code[1]	Source[2]	Annual Average Pumpage[3]	Total Permitted Annual Average Quantity	Permitted Quantity Attributed to AG Use Category[4]	M/E [5]
Polk	9069	Smith South Reedy Groves Inc	A415	G	0.011	0.019	0.019	E
Polk	9086	Robert G Stokes	A415	G	0.019	0.032	0.032	E
Polk	9093	Gary Newell	A415	G	0.012	0.02	0.02	E
Polk	9107	A.D. and Edna L. Combee	A525	G	0.041	0.057	0.057	E
Polk	9111	Alico Inc	A415	G	0.02	0.032	0.032	E
Polk	9112	H & M Citrus Inc	A415	G	0.005	0.009	0.009	E
Polk	9119	John C Barnett	A415	G	0.029	0.048	0.048	E
Polk	9126	Thomas H Wood	A490	G	0.013	0.021	0.021	E
Polk	9130	J A Stephens	A415	G	0.035	0.057	0.057	E
Polk	9139	Longs Tree Farm Inc Attn: Randy Scott	A485	G	0.04	0.056	0.056	E
Polk	9141	Triple A Properties Inc	A415	G	0.008	0.013	0.013	E
Polk	9159	Floyd K & Joyce L DeVane	A415	G	0.013	0.022	0.022	E
Polk	9162	Diana J & Willie C Moss Co Trustees Diana J Moss Rev Trust	A415	G	0.004	0.007	0.007	E
Polk	9177	Kadu-II LLC	A415	G	0.021	0.035	0.035	E
Polk	9190	PH Citrus LLC	A415	G	0.012	0.02	0.02	E
Polk	9207	Norman O Warren	A485	S	0.017	0.028	0.028	E
Polk	9210	David E & Patricia L Wallace	A415	G	0.004	0.007	0.007	E
Polk	9217	Sylvia Peggy C Mann Trustee Of Sylvia Peggy C Mann Rev Lvg Trst	A415	G	0.024	0.039	0.039	E
Polk	9230	Annette P Thompson	A415	G	0.012	0.02	0.02	E
Polk	9253	Portokalis Groves LLC	A415	G	0.007	0.011	0.011	E
Polk	9255	Crooked Lake Investments LLC	A415	G	0.024	0.039	0.039	E
Polk	9257	Oscar W & C Dane & John Steven & William T Rogers	A415	G	0.037	0.051	0.051	E
Polk	9291	Timothy A Irby	A415	G	0.007	0.011	0.011	E
Polk	9299	David Morris	A415	G	0.014	0.023	0.023	E
Polk	9309	Morrison Partnership	A415	G	0.006	0.01	0.01	E
Polk	9325	J A Stephens	A490	G	0	0.013	0.013	E
Polk	9351	Kistorange LLC	A415	G	0.021	0.035	0.035	E
Polk	9359	Dundee Properties Inc	A415	G	0.011	0.018	0.018	E
Polk	9407	Robert & Carl Sons	A415	G	0.048	0.066	0.066	E

Table A-7. Metered and Estimated Agricultural WUPs, Withdrawals and Permitted Use (mgd), 2011

County	WUP Number	Permittee	Use Code[1]	Source[2]	Annual Average Pumpage[3]	Total Permitted Annual Average Quantity	Permitted Quantity Attributed to AG Use Category[4]	M/E [5]
Polk	9408	Eleanor F Griffin	A415	G	0.006	0.01	0.01	E
Polk	9430	James M & Violet V Vickers Trustees Of Rev Living Trusts	A415	G	0.017	0.028	0.028	E
Polk	9435	Clifton J Phares III & Bradley	A415	G	0.008	0.012	0.012	E
Polk	9436	Francis H Jahna	A415	G	0.018	0.029	0.029	E
Polk	9447	Mcteer Farms Inc	A415	G	0.019	0.031	0.031	E
Polk	9451	Victor B. Story Jr.	A415	G	0.006	0.01	0.01	E
Polk	9453	Julia E Livingston Trustee Of Julia E Livingston Trust	A415	G	0.006	0.01	0.01	E
Polk	9454	Julia Livingston Trustee Of The Julia E Livingston Trust	A415	G	0.019	0.031	0.031	E
Polk	9470	John H. Soles & Soles Grove LLC	A415	G	0	0.006	0.006	E
Polk	9472	Eljay Properties, LLP.	L661	G	0.141	0.273	0.273	E
Polk	9473	Garry E & Sonia T David	L661	G	0.058	0.082	0.082	E
Polk	9474	Hunt Bros Inc	A415	G	0.012	0.02	0.02	E
Polk	9475	Minesh Patel DBA Amelia Farms, LLC	A410	G	0.042	0.089	0.089	E
Polk	9475	Minesh Patel DBA Amelia Farms, LLC	A410	S	0.018	0.089	0.089	E
Polk	9498	David J Mcintree	A415	G	0.009	0.015	0.015	E
Polk	9499	James Hogan	A415	G	0.014	0.022	0.022	E
Polk	9500	Byrd Groves Inc	A415	G	0.006	0.01	0.01	E
Polk	9502	Schulz Lake Mattie Partnership	A415	G	0.016	0.026	0.026	E
Polk	9512	Emmett & Arost Groves	A415	G	0.005	0.008	0.008	E
Polk	9513	Sam Van Hook	A415	G	0.007	0.012	0.012	E
Polk	9514	Thomas E. Davis	A415	G	0.023	0.037	0.037	E
Polk	9519	Lucy Anne G Collier	A415	G	0.005	0.008	0.008	E
Polk	9535	Gary A & Nancy G Lombardi	A415	G	0.005	0.008	0.008	E
Polk	9539	James K & Sandra D Carter	A415	G	0.037	0.06	0.06	E
Polk	9540	D & S D'Souza & A & A D'Mello	A415	G	0.008	0.012	0.012	E
Polk	9541	Oscar W & C Dane Rogers	A415	G	0.044	0.071	0.071	E
Polk	9543	Gresham Farms Development, LLC	A415	G	0.012	0.019	0.019	E
Polk	9553	Charles E Clements	A415	G	0.006	0.01	0.01	E
Polk	9562	Traders Bay Company, Inc.	A415	G	0.041	0.066	0.066	E
Polk	9564	J & B Citrus	A415	G	0.02	0.032	0.032	E

Table A-7. Metered and Estimated Agricultural WUPs, Withdrawals and Permitted Use (mgd), 2011

County	WUP Number	Permittee	Use Code[1]	Source[2]	Annual Average Pumpage[3]	Total Permitted Annual Average Quantity	Permitted Quantity Attributed to AG Use Category[4]	M/E [5]
Polk	9576	Donald Frasier	A415	G	0	0.005	0.005	E
Polk	9577	Hazel Brannen	A415	G	0.006	0.01	0.01	E
Polk	9578	Floyd K & Sandra A Devane	A415	G	0.006	0.01	0.01	E
Polk	9593	J & G Groves Llc & Royce Jackson	A415	G	0.01	0.017	0.017	E
Polk	9597	Kings Partnership	A415	G	0.006	0.019	0.019	E
Polk	9604	Emil Jahna	A415	G	0.007	0.012	0.012	E
Polk	9606	PH Citrus LLC	A415	G	0.005	0.009	0.009	E
Polk	9615	School Board Of Polk County	A415	G	0.019	0.032	0.032	E
Polk	9623	South Property Holdings LLC	A415	G	0	0.044	0.044	E
Polk	9630	Glen J & Guelda V Wise Trust	A415	G	0.03	0.05	0.05	E
Polk	9631	Bryan Groves, Inc.	A415	G	0.009	0.015	0.015	E
Polk	9637	John C Barnett Sr & John C Barnett Jr	A415	G	0.006	0.01	0.01	E
Polk	9646	Rolling Meadow Ranch Inc	A415	G	0.024	0.04	0.04	E
Polk	9662	James K & Sandra D Carter	A415	G	0.007	0.011	0.011	E
Polk	9665	Latt Maxcy Corp.	A415	G	0.022	0.035	0.035	E
Polk	9669	Citrus Enterprises Inc	A415	G	0.015	0.025	0.025	E
Polk	9680	E R Jahna Industries Inc	A415	G	0.198	0.327	0.327	E
Polk	9706	Kenney Family Groves LP	A415	G	0.006	0.01	0.01	E
Polk	9712	Heller Brothers Packing Company	A415	G	0.112	0.155	0.155	E
Polk	9714	Malcolm & Richard Mckinley	A415	G	0.025	0.041	0.041	E
Polk	9719	John Stephens, Inc.	A415	G	0.015	0.025	0.025	E
Polk	9720	Frances Janet Davis	A415	G	0.006	0.01	0.01	E
Polk	9733	Marshall Citrus Inc	A415	G	0.006	0.01	0.01	E
Polk	9736	Challis Marshall Inc	A415	G	0.012	0.02	0.02	E
Polk	9742	C & T Groves & Lands Inc	A415	G	0.042	0.058	0.058	E
Polk	9752	Stephen Hollister	A415	G	0.007	0.012	0.012	E
Polk	9758	Young's Citrus Properties LLC	A415	G	0.024	0.039	0.039	E
Polk	9769	Richard L Sr & Margaret N Crumbly	A415	G	0.01	0.016	0.016	E
Polk	9770	Lake Marion Development Group LLC	A415	G	0.015	0.024	0.024	E
Polk	9784	Victor B Story Jr. Revocable Trust	A415	G	0.012	0.02	0.02	E
Polk	9787	Interlachen Groves Inc	A415	G	0.014	0.024	0.024	E

Table A-7. Metered and Estimated Agricultural WUPs, Withdrawals and Permitted Use (mgd), 2011

County	WUP Number	Permittee	Use Code[1]	Source[2]	Annual Average Pumpage[3]	Total Permitted Annual Average Quantity	Permitted Quantity Attributed to AG Use Category[4]	M/E [5]
Polk	9792	Joseph Dubois	A415	G	0.002	0.01	0.01	E
Polk	9793	Alico, Inc.	A415	G	0.011	0.019	0.019	E
Polk	9800	Samuel & David Duke	A415	G	0.014	0.032	0.032	E
Polk	9800	Samuel & David Duke	A415	S	0	0.032	0.032	E
Polk	9803	Alcoma Properties Ltd.	A415	G	0.007	0.011	0.011	E
Polk	9812	Gary L & Charlsie L Gatlin	A415	S	0.008	0.013	0.013	E
Polk	9821	Lisa M Irby	A415	G	0	0.006	0.006	E
Polk	9824	Doudney Investment Company	A415	G	0	0.022	0.022	E
Polk	9831	Clarke Gerard	A415	G	0.007	0.012	0.012	E
Polk	9841	Nell PheLPs	A415	G	0	0.002	0.002	E
Polk	9844	Atlee Davis	A415	G	0	0.027	0.027	E
Polk	9852	JML Land LLC	A415	G	0.019	0.031	0.031	E
Polk	9857	Neat And Sweet Farms, LLC	A445	G	0.011	0.019	0.019	E
Polk	9865	Stephen C. Bales	A415	G	0.037	0.051	0.051	E
Polk	9873	Fotios & Georgia Vrionis	A415	G	0	0.035	0.035	E
Polk	9887	Ida Averett, Sam Averett and Suzzane Butner	A415	G	0.064	0.096	0.096	E
Polk	9893	Judy Bice Winchester	A415	G	0.012	0.02	0.02	E
Polk	9928	Richard St. Petery and Roberta A. St. Petery	A415	G	0.011	0.018	0.018	E
Polk	9937	Griffin Family Ltd Partnership	A415	G	0.012	0.02	0.02	E
Polk	9943	Beacon Landscaping, Inc.	A415	G	0.012	0.02	0.02	E
Polk	9944	Luanne S. Collins Revocable Living Trust	A415	G	0.009	0.015	0.015	E
Polk	9973	James And Marilyn Best	A415	G	0.024	0.039	0.039	E
Polk	9975	Ken Flanagan	A415	G	0.009	0.016	0.016	E
Polk	9976	W.A. Gamper & Mary E. Rubush	A415	G	0.012	0.02	0.02	E
Polk	9989	Douglas S. and Carol I. Richards	A415	S	0.008	0.014	0.014	E
Polk	10001	Arnold H Mack Trust	A415	G	0.006	0.01	0.01	E
Polk	10002	Linda Hughes	A415	G	0.003	0.005	0.005	E
Polk	10031	Donald S. & Beverly McCorquodale	A415	G	0.012	0.02	0.02	E
Polk	10082	Carolyn Diane Lunsford & Helen Louise Lunsford	A415	G	0.007	0.011	0.011	E
Polk	10088	Pamela K. Richart Revocable Trust	A415	G	0.012	0.02	0.02	E
Polk	10089	Steve & Becky Coscia	A445	G	0	0.058	0.058	E

Table A-7. Metered and Estimated Agricultural WUPs, Withdrawals and Permitted Use (mgd), 2011

County	WUP Number	Permittee	Use Code[1]	Source[2]	Annual Average Pumpage[3]	Total Permitted Annual Average Quantity	Permitted Quantity Attributed to AG Use Category[4]	M/E [5]
Polk	10092	Eleanor R. Henderson	A415	G	0.021	0.035	0.035	E
Polk	10093	Mina Groves Inc	A415	G	0.029	0.047	0.047	E
Polk	10101	Nola Land Co Inc	A415	G	0.018	0.029	0.029	E
Polk	10102	Janet Heidtman	A415	G	0.012	0.02	0.02	E
Polk	10108	Hurlburt Construction Inc	A415	G	0.009	0.014	0.014	E
Polk	10109	Walter Steven & Pam Farr	A415	S	0.011	0.017	0.017	E
Polk	10112	City of Winter Haven Attn: Terry Carver	A415	G	0.038	0.053	0.053	E
Polk	10113	Three B's Groves LLC	A415	G	0.028	0.045	0.045	E
Polk	10121	Lisa Young Rath & Daryl Scott Young	A415	G	0.024	0.039	0.039	E
Polk	10122	Leland Young	A415	G	0.007	0.014	0.014	E
Polk	10122	Leland Young	A415	S	0.001	0.014	0.014	E
Polk	10123	C. C. Calhoun, Inc.	A415	G	0.002	0.003	0.003	E
Polk	10124	Hunt Bros Inc	A415	G	0.019	0.031	0.031	E
Polk	10126	Hunt Bros Inc	A415	G	0	0.008	0.008	E
Polk	10128	L Russell & SUSAn B Flood	A415	G	0	0.01	0.01	E
Polk	10129	Hunt Bros Inc	A415	G	0	0.012	0.012	E
Polk	10132	James J Kelley	A415	G	0.014	0.023	0.023	E
Polk	10133	Unadilla Corporation	A415	G	0.009	0.015	0.015	E
Polk	10134	Hunt Bros Inc	A415	G	0.009	0.015	0.015	E
Polk	10135	Lloyd W Wise Jr	A415	G	0.005	0.008	0.008	E
Polk	10136	Hunt Bros Inc	A415	G	0.012	0.02	0.02	E
Polk	10146	John C Barnett	A415	G	0	0.026	0.026	E
Polk	10147	Leslie W III & Virginia T Dunson	A415	G	0.023	0.037	0.037	E
Polk	10156	Amir Ahmad & Associates Partnership	A415	G	0.008	0.013	0.013	E
Polk	10168	Sunrise Tropicals Inc	L660	G	0.035	0.104	0.104	E
Polk	10168	Sunrise Tropicals Inc	L660	S	0.005	0.104	0.104	E
Polk	10171	Dicks Partnership	A415	G	0.019	0.031	0.031	E
Polk	10173	Primrose M Hollinsed	A415	G	0.006	0.009	0.009	E
Polk	10210	Trustee of Elizabeth McLaughlin Crum Trust	A410	G	0.021	0.035	0.035	E
Polk	10219	Bernard R & Elizabeth B Martin	A415	G	0.006	0.009	0.009	E
Polk	10222	Emmett & Arost Groves	A415	G	0.005	0.008	0.008	E

Table A-7. Metered and Estimated Agricultural WUPs, Withdrawals and Permitted Use (mgd), 2011

County	WUP Number	Permittee	Use Code[1]	Source[2]	Annual Average Pumpage[3]	Total Permitted Annual Average Quantity	Permitted Quantity Attributed to AG Use Category[4]	M/E [5]
Polk	10231	Byrd Groves Inc	A415	G	0.025	0.058	0.058	E
Polk	10234	Rolfe G Thompson&Diane Van Dusen 45	A415	G	0.052	0.071	0.071	E
Polk	10241	L & E Inc	A415	G	0.019	0.031	0.031	E
Polk	10261	Helen V Wilkinson	A415	G	0.011	0.018	0.018	E
Polk	10271	Patricia H Wilkerson	A415	G	0.01	0.016	0.016	E
Polk	10273	Clarence P Hickman	A415	G	0	0.001	0.001	E
Polk	10294	Otto Polk Inc	A415	G	0.003	0.045	0.045	E
Polk	10295	Richland LLC	A410	G	0.004	0.007	0.007	E
Polk	10297	John C Sr & John C Barnett Jr	A415	G	0	0.01	0.01	E
Polk	10308	Charles E Bailey	A535	G	0.05	0.07	0.07	E
Polk	10308	Charles E Bailey	A535	S	0	0.07	0.07	E
Polk	10310	Reed Brothers, Inc. Dba Reed Brothers Citrus	A415	G	0.017	0.029	0.029	E
Polk	10312	Florida Best Farms, Inc.	A410	G	0.018	0.06	0.06	E
Polk	10319	Stephens 4 Inc	A415	G	0	0.007	0.007	E
Polk	10322	Putnam Groves, Inc.	A415	G	0	0.012	0.012	E
Polk	10336	80 Ft Rd, LLC	A415	G	0.016	0.026	0.026	E
Polk	10343	Shirley R Morris Marital Trust and Byrd Groves, Inc.	A415	G	0.022	0.036	0.036	E
Polk	10346	Peace River Packing Company, Inc.	A415	G	0.019	0.031	0.031	E
Polk	10355	Lewis Lake Garfield, LLC	A415	G	0.013	0.021	0.021	E
Polk	10367	John Stephens, Inc.	A415	G	0.015	0.025	0.025	E
Polk	10382	Marilynn M Everett Trustee	A415	G	0.006	0.01	0.01	E
Polk	10405	B Bar J Ranch Inc	A415	G	0.041	0.057	0.057	E
Polk	10418	Polk County School Board	A480	G	0.004	0.069	0.009	E
Polk	10425	Kistorange LLC	A415	G	0.015	0.025	0.025	E
Polk	10468	Sharon Roberts	A410	G	0.003	0.005	0.005	E
Polk	10478	Cynthia Deleen Dawes	L600	G	0.001	0.004	0.004	E
Polk	10482	Cemex Const Materials Florida	A415	G	0.002	0.026	0.023	E
Polk	10482	Cemex Const Materials Florida	A415	S	0.012	0.026	0.023	E
Polk	10489	Ellis Groves, LLC	A415	G	0.016	0.026	0.026	E
Polk	10512	Faisal Fakih	A415	G	0.013	0.022	0.022	E
Polk	10514	Wells Florida Land Corp	A415	G	0.046	0.063	0.063	E

Table A-7. Metered and Estimated Agricultural WUPs, Withdrawals and Permitted Use (mgd), 2011

County	WUP Number	Permittee	Use Code[1]	Source[2]	Annual Average Pumpage[3]	Total Permitted Annual Average Quantity	Permitted Quantity Attributed to AG Use Category[4]	M/E [5]
Polk	10523	Gapway Grove Corp & Strang Groves, LLC	A415	G	0.024	0.039	0.039	E
Polk	10526	Robert Kerr	A415	G	0.007	0.011	0.011	E
Polk	10528	Holly Hill Fruit Products Co Inc	A415	G	0.041	0.056	0.056	E
Polk	10529	Robert Kerr	A415	G	0.011	0.017	0.017	E
Polk	10531	Farrington Groves Partnership	A415	G	0.006	0.01	0.01	E
Polk	10545	Hunt Bros Service Inc	A415	G	0	0.06	0.06	E
Polk	10556	Edwin D Mercer Revocable Trust	A415	G	0.009	0.014	0.014	E
Polk	10571	Sarah Leigh Boutwell Revocable Living Trust	A525	G	0.141	0.195	0.195	E
Polk	10572	Ronald W & Sarah Boutwell-Aka Leigh Boutwell	A525	G	0.126	0.247	0.247	E
Polk	10575	Sunshine Growers Inc	A480	G	0.019	0.031	0.031	E
Polk	10576	Jando Inc	A490	G	0.005	0.008	0.008	E
Polk	10583	D Keith Emmett & Stuart L Arost	A415	G	0.014	0.023	0.023	E
Polk	10588	Latt Maxcy Corp.	A415	G	0.012	0.02	0.02	E
Polk	10591	Ben Hill Griffin, Inc.	A415	G	0.012	0.02	0.02	E
Polk	10593	Flood Groves Corp	A415	G	0.041	0.057	0.057	E
Polk	10594	Flood Groves Corp	A415	G	0.017	0.029	0.029	E
Polk	10595	Flood Groves Corp	A415	G	0.025	0.041	0.041	E
Polk	10596	Flood Groves Corp	A415	G	0.006	0.01	0.01	E
Polk	10597	Donley Family Ltd Partnership	A415	G	0.028	0.046	0.046	E
Polk	10600	Albritton & Sons Ltd	A415	G	0.021	0.034	0.034	E
Polk	10602	Albritton & Sons Ltd	A415	G	0.05	0.07	0.07	E
Polk	10613	Glen J & Guelda V Wise Trust	A415	S	0.056	0.077	0.077	E
Polk	10620	Walter A Payne	A415	G	0.007	0.012	0.012	E
Polk	10634	Wekiva Groves Inc C/O Philip F Keidaish Jr	A415	G	0.005	0.009	0.009	E
Polk	10643	John A Attaway Sr Trust & Turner Investments Ltd	A415	G	0.005	0.009	0.009	E
Polk	10658	Square X Investments LLC	A415	G	0.007	0.011	0.011	E
Polk	10668	Trevor A And Phyllis P Williamson	A415	G	0.006	0.01	0.01	E
Polk	10703	Norbert M Dorsey As Bishop Of The Diocese Of Orlando	A415	G	0.011	0.018	0.018	E
Polk	10706	Edward L Flood	A415	G	0.017	0.028	0.028	E
Polk	10707	Ottawa Trust	A415	S	0.006	0.01	0.01	E
Polk	10708	Ottawa Trust	A415	S	0.006	0.009	0.009	E

Table A-7. Metered and Estimated Agricultural WUPs, Withdrawals and Permitted Use (mgd), 2011

County	WUP Number	Permittee	Use Code[1]	Source[2]	Annual Average Pumpage[3]	Total Permitted Annual Average Quantity	Permitted Quantity Attributed to AG Use Category[4]	M/E [5]
Polk	10713	Sun Orchard Of Florida	A415	G	0.006	0.01	0.01	E
Polk	10714	Victor B Story Jr-Kyle R Story & Matthew S Story	A415	G	0.021	0.034	0.034	E
Polk	10718	John Jr. & Deedra Allen Revocable Living Trust	A480	G	0.034	0.055	0.055	E
Polk	10727	Keith G Salmi & Beverly Kington	A415	G	0.006	0.01	0.01	E
Polk	10728	Earl P & Mattie Marie Driggers	A535	G	0.038	0.053	0.053	E
Polk	10729	Highlands Enhancement Inc	A415	G	0.026	0.043	0.043	E
Polk	10739	Dan F Smith	A415	G	0.001	0.01	0.01	E
Polk	10740	Joseph Palermo	A415	G	0.001	0.011	0.011	E
Polk	10743	Wise Seed Co Inc	A415	G	0.024	0.039	0.039	E
Polk	10746	Van Fleet Estates Hoa	A460	G	0	0.001	0.001	E
Polk	10751	Fletcher Groves Inc	A415	G	0.006	0.01	0.01	E
Polk	10756	Irven Enterprises, Inc.	A415	G	0.014	0.023	0.023	E
Polk	10761	Stephens 4 Inc	A415	G	0.012	0.019	0.019	E
Polk	10785	Gary L & Danielle A Crooks	A415	G	0.019	0.032	0.032	E
Polk	10801	Charles A Congdon	A415	G	0.013	0.021	0.021	E
Polk	10803	Jhm Grove Partnership	A415	G	0.008	0.013	0.013	E
Polk	10804	Byrd Groves Inc	A415	G	0.004	0.009	0.009	E
Polk	10815	Consolidated Holding Company Of Lakeland Inc	A415	G	0.006	0.011	0.011	E
Polk	10816	Hickory Branch Corp C/O Mark Dunn	A415	G	0.011	0.018	0.018	E
Polk	10841	Danny L & Betty A Thomas	A415	G	0.026	0.068	0.068	E
Polk	10841	Danny L & Betty A Thomas	A415	S	0	0.068	0.068	E
Polk	10849	Putnam Groves Inc	A415	G	0.02	0.032	0.032	E
Polk	10853	Varner Marketing Company	A415	G	0.011	0.035	0.035	E
Polk	10857	Maristela Ferrari	A415	G	0.032	0.053	0.053	E
Polk	10858	Curtis T & Peggie S Campbell	A415	G	0.007	0.012	0.012	E
Polk	10862	M & M Groves Inc & Morrison Yager Inc	A415	G	0.016	0.027	0.027	E
Polk	10864	H O M Partners	A415	G	0.005	0.009	0.009	E
Polk	10878	Bok Tower Gardens Foundation Inc	A415	G	0.006	0.009	0.009	E
Polk	10915	Stenger Grove Service Inc	A415	G	0.011	0.019	0.019	E
Polk	10929	William G Roe II	A415	G	0.005	0.008	0.008	E
Polk	10938	Fred B Klote	A460	G	0.003	0.006	0.006	E

Table A-7. Metered and Estimated Agricultural WUPs, Withdrawals and Permitted Use (mgd), 2011

County	WUP Number	Permittee	Use Code[1]	Source[2]	Annual Average Pumpage[3]	Total Permitted Annual Average Quantity	Permitted Quantity Attributed to AG Use Category[4]	M/E [5]
Polk	10955	Hawkins Hegarty Properties LLC	A415	G	0.009	0.015	0.015	E
Polk	10974	Edmar Grove LLC	A415	G	0.021	0.034	0.034	E
Polk	10976	James W. Thompson	A480	G	0.05	0.069	0.069	E
Polk	10990	Charles Stewart Dba S & S Groves	A415	G	0.011	0.017	0.017	E
Polk	10991	Edenfield Groves Inc	A415	G	0.022	0.035	0.035	E
Polk	11011	Dana C Campbell Jr & Amy M Kerstein	A415	G	0.006	0.01	0.01	E
Polk	11015	Peace River Packing Company, Inc.	A415	G	0.042	0.058	0.058	E
Polk	11020	Timothy A Irby	A415	G	0.006	0.01	0.01	E
Polk	11022	Myrtle H Erickson	A415	G	0.026	0.043	0.043	E
Polk	11023	P Frank & Pelar D Metcalf & Robert S Kerr Sr	A415	G	0.027	0.045	0.045	E
Polk	11029	Jimmie Stacy & Jimmie L Woodard	A415	G	0.022	0.036	0.036	E
Polk	11037	Daniel S & Karen H Mcclellan	A415	G	0	0.007	0.007	E
Polk	11057	Daniel A. Norris, Carolyn A. Norris, & Ruby E. Benton	A415	G	0.019	0.062	0.062	E
Polk	11064	Devane Groves Inc	A415	G	0.009	0.016	0.016	E
Polk	11078	Mary Lynn Pippin	A415	G	0.014	0.023	0.023	E
Polk	11091	Katherine Routh	A415	G	0.01	0.017	0.017	E
Polk	11095	Davis Bros Inc	A415	G	0.007	0.011	0.011	E
Polk	11096	Claude C Saunders	A415	S	0.015	0.025	0.025	E
Polk	11099	R F Development Company Inc	A415	G	0.009	0.015	0.015	E
Polk	11100	Patrick M Richart Revocable Trst Dated Sept 5 2000	A415	G	0.016	0.027	0.027	E
Polk	11137	Mathew and Tammy Patalik	A415	S	0.004	0.006	0.006	E
Polk	11138	Holly Hill Fruit Products Co Inc	A415	G	0.022	0.035	0.035	E
Polk	11141	L Dicks, Inc.	A415	G	0.004	0.015	0.015	E
Polk	11141	L Dicks, Inc.	A415	S	0.004	0.015	0.015	E
Polk	11146	Hunt Bros Inc	A415	G	0.013	0.022	0.022	E
Polk	11149	Holly Hill Fruit Products Co Inc	A415	G	0	0.061	0.061	E
Polk	11170	Rocker Farms Inc	A415	G	0.024	0.039	0.039	E
Polk	11171	Rocker Farms Inc	A415	G	0.012	0.019	0.019	E
Polk	11172	Rocker Farms Inc	A415	G	0.04	0.055	0.055	E
Polk	11173	Rocker Farms Inc	A415	G	0.043	0.06	0.06	E
Polk	11175	Ivey Groves Ltd	A415	G	0.017	0.028	0.028	E

Table A-7. Metered and Estimated Agricultural WUPs, Withdrawals and Permitted Use (mgd), 2011

County	WUP Number	Permittee	Use Code[1]	Source[2]	Annual Average Pumpage[3]	Total Permitted Annual Average Quantity	Permitted Quantity Attributed to AG Use Category[4]	M/E [5]
Polk	11178	David A & Leigh Ann Morris	A415	G	0.039	0.054	0.054	E
Polk	11186	Frank N & Julia F Hanusch	A415	G	0.007	0.011	0.011	E
Polk	11204	Oscar W & C Dane & John Steven & William T Rogers	A415	G	0.004	0.007	0.007	E
Polk	11209	Story Citrus Inc	A415	S	0.013	0.022	0.022	E
Polk	11215	Hickory Hill Citrus Nursery Inc	A420	G	0.011	0.036	0.036	E
Polk	11223	Tea Groves	A415	G	0.018	0.03	0.03	E
Polk	11230	Ivey Groves Ltd	A415	G	0.02	0.034	0.034	E
Polk	11232	Sultenfuss Ltd Family LP	A415	G	0	0.01	0.01	E
Polk	11235	Joyce M Mcclendon Tr/Of Joyce Mcclendon Family Trust	A415	G	0.008	0.014	0.014	E
Polk	11238	W T And Frances S Bice	A415	G	0.009	0.016	0.016	E
Polk	11239	Alico-Agri Ltd	A415	G	0.011	0.018	0.018	E
Polk	11241	University Of Florida Foundation Inc	A415	G	0.009	0.015	0.015	E
Polk	11242	Thomas A & Linda L Fatout	A415	S	0.005	0.009	0.009	E
Polk	11257	Donald E & Patricia A Scarborough & Sollie W Rabun III	L600	G	0	0.001	0.001	E
Polk	11260	Hunt Bros Inc	A415	G	0	0.018	0.018	E
Polk	11270	Cottonwood South Inc	A415	G	0	0.016	0.016	E
Polk	11272	William H Hawkins-Patricia H & Thomas H Jobe	A415	G	0.024	0.039	0.039	E
Polk	11292	Polk County School Board	A415	G	0.009	0.016	0.016	E
Polk	11296	Polk County School Board	A415	G	0.065	0.09	0.09	E
Polk	11310	Jando Inc	A415	G	0.008	0.012	0.012	E
Polk	11311	Gilbert Bowen C/O Matthew E Green	A415	G	0.026	0.043	0.043	E
Polk	11313	J Everett Allen & Sons Inc	A415	G	0.014	0.023	0.023	E
Polk	11315	J Everett Allen & Sons Inc	A415	G	0.026	0.043	0.043	E
Polk	11316	Julia E Livingston Trustee Of Ju Lia E Livingston Trust	A415	G	0.054	0.075	0.075	E
Polk	11324	Daniel Norris	A415	G	0.009	0.015	0.015	E
Polk	11332	Daniel F Woodley	A415	G	0.009	0.015	0.015	E
Polk	11333	C C Calhoun Inc Lawrence Calhoun	A415	G	0.024	0.04	0.04	E
Polk	11342	Wendall K & Debra P Slover	A415	G	0.003	0.005	0.005	E
Polk	11353	H R Baxter & Sons Enterprises	A415	G	0.017	0.047	0.047	E
Polk	11372	Keith G Salmi & Beverly Kington	A415	G	0.01	0.017	0.017	E
Polk	11382	Ronald C & Rebekah J Johnson	A415	G	0.003	0.005	0.005	E

Table A-7. Metered and Estimated Agricultural WUPs, Withdrawals and Permitted Use (mgd), 2011

County	WUP Number	Permittee	Use Code[1]	Source[2]	Annual Average Pumpage[3]	Total Permitted Annual Average Quantity	Permitted Quantity Attributed to AG Use Category[4]	M/E [5]
Polk	11384	Flood Groves Corp	A415	G	0.013	0.021	0.021	E
Polk	11386	Putnam Groves Inc	A415	G	0.006	0.01	0.01	E
Polk	11411	Robert W & Catherine L Teston	A415	G	0.016	0.026	0.026	E
Polk	11434	Ben Hill Griffin, Inc.	A415	S	0.016	0.027	0.027	E
Polk	11451	Michael L Stenger	A415	G	0.014	0.022	0.022	E
Polk	11470	Dept Of Environmental Protection And Board Of Trustees Trust Fun	A485	G	0.003	0.006	0.004	E
Polk	11485	James F Stephenson Trustee	A480	G	0.068	0.094	0.094	E
Polk	11498	Stephens 4 Inc	A415	G	0.003	0.005	0.005	E
Polk	11505	Richard Orrock	A415	G	0.006	0.01	0.01	E
Polk	11507	James Bester	A415	G	0.008	0.013	0.013	E
Polk	11519	Latt Maxcy Corp.	A415	G	0.053	0.073	0.073	E
Polk	11524	Wallace U Barber	A535	G	0.02	0.033	0.033	E
Polk	11533	Neat & Sweet Farms Inc	A415	G	0.014	0.024	0.024	E
Polk	11538	Emmett & Arost Groves	A415	G	0.006	0.01	0.01	E
Polk	11539	Lake Marion Development Group LLC	A415	G	0.049	0.071	0.071	E
Polk	11544	Kenneth V Ford & Marcia L Ford	A480	G	0.037	0.06	0.06	E
Polk	11546	Brent I Monk Trust Of The Brent Monk Rev Trust & Betsy Monk	A415	G	0.011	0.019	0.019	E
Polk	11547	Richart Revocable Trust 9-5-00 Patrick M Richart Revocable Trus	A415	G	0.006	0.01	0.01	E
Polk	11548	Nola Land Company Inc	A415	G	0.012	0.02	0.02	E
Polk	11582	Lake Marion Development Group LLC	A415	G	0.018	0.029	0.029	E
Polk	11610	John H ONeal	A415	G	0.006	0.01	0.01	E
Polk	11617	Josephine T Planck Trustee	A415	G	0.006	0.01	0.01	E
Polk	11618	Jefferson Dale Albritton	A415	G	0.018	0.029	0.029	E
Polk	11643	James R Best Jr & Marilyn S Best	A415	G	0.026	0.043	0.043	E
Polk	11649	Anna Bea & Louis James Lazorko	A415	G	0.006	0.01	0.01	E
Polk	11659	Leonas Dicks	A415	G	0.005	0.009	0.009	E
Polk	11662	L & D Properties Lakeland LLC	A480	S	0.004	0.014	0.014	E
Polk	11668	Harold M Bowers Jr	A58S	G	0.008	0.013	0.013	E

Table A-7. Metered and Estimated Agricultural WUPs, Withdrawals and Permitted Use (mgd), 2011

County	WUP Number	Permittee	Use Code[1]	Source[2]	Annual Average Pumpage[3]	Total Permitted Annual Average Quantity	Permitted Quantity Attributed to AG Use Category[4]	M/E [5]
Polk	11684	John Stephens, Inc.	A415	G	0.006	0.018	0.018	E
Polk	11685	Fort Groves Inc	A415	G	0.039	0.054	0.054	E
Polk	11695	Petersen Properties Inc	A415	G	0.014	0.025	0.024	E
Polk	11710	Albert V CoLPaert Inc	A415	G	0.018	0.03	0.03	E
Polk	11745	Edward S Weeks	A415	G	0.013	0.022	0.022	E
Polk	11763	Justin S & Marian S Martin	A415	G	0.006	0.01	0.01	E
Polk	11781	Donnie G Alford	A415	G	0.005	0.009	0.009	E
Polk	11798	Floyd K Devane Jr & Sandra A	A415	G	0.019	0.031	0.031	E
Polk	11814	John Stephens, Inc.	A415	G	0.041	0.057	0.057	E
Polk	11818	Griffin Family Ltd Partnership	A415	G	0.046	0.063	0.063	E
Polk	11819	Harold & Wanda Faye Coates Jr	A415	G	0.005	0.008	0.008	E
Polk	11826	Tea Groves	A415	G	0.005	0.009	0.009	E
Polk	11834	Alturas Real Properties LLC	A485	G	0.03	0.049	0.049	E
Polk	11851	Tbm General Partnership	A415	G	0.079	0.143	0.143	E
Polk	11866	Stephen T & Randall Coleman	A415	G	0.012	0.02	0.02	E
Polk	11876	John C Barnett Sr & John C Barnett Jr	A415	G	0.025	0.041	0.041	E
Polk	11884	Daniel A Norris	A415	G	0.005	0.009	0.009	E
Polk	11891	Ken & Kay Family Ltd Partnership	A415	G	0.006	0.01	0.01	E
Polk	11894	T. Kelton Hill Revocable Trust	A415	G	0.038	0.052	0.052	E
Polk	11901	Joan H. Hill Revocable Trust	A415	G	0.026	0.042	0.042	E
Polk	11903	Hunt Bros Inc	A415	G	0.005	0.008	0.008	E
Polk	11907	McKenna Family Partnership	A415	G	0.009	0.014	0.014	E
Polk	11909	Citrus Enterprises Inc	A415	G	0.056	0.078	0.078	E
Polk	11910	Ridgewood Lake Gardens Inc	A525	G	0.138	0.301	0.301	E
Polk	11910	Ridgewood Lake Gardens Inc	A525	S	0	0.301	0.301	E
Polk	11923	Ace Storage Facilities LLC	A495	G	0	0.005	0.001	E
Polk	11930	Donald W & Teresa M Reed	L610	G	0.001	0.001	0.001	E
Polk	11935	Tree-O Groves Inc	A415	G	0.029	0.047	0.047	E
Polk	11937	William Dennis Lanfair	A415	G	0.005	0.008	0.008	E
Polk	11954	John F & Louise M Watkins	A460	G	0.005	0.008	0.008	E
Polk	11976	Holly Hill Fruit Products Co Inc	A415	G	0.017	0.029	0.029	E

Table A-7. Metered and Estimated Agricultural WUPs, Withdrawals and Permitted Use (mgd), 2011

County	WUP Number	Permittee	Use Code[1]	Source[2]	Annual Average Pumpage[3]	Total Permitted Annual Average Quantity	Permitted Quantity Attributed to AG Use Category[4]	M/E [5]
Polk	11981	Highland Meadows, LLC	A415	G	0.091	0.126	0.126	E
Polk	11983	Haines City Estates Llc Mohammed Battla	A415	G	0.009	0.015	0.015	E
Polk	11991	Family Acres Inc	A415	G	0	0.043	0.043	E
Polk	12017	Willis Properties Inc	A415	G	0.005	0.009	0.009	E
Polk	12023	Daniel Norris	A415	G	0.012	0.019	0.019	E
Polk	12026	B L Lanier & Assoc	A415	G	0.037	0.052	0.052	E
Polk	12056	Moody Four JV LLC	A415	G	0.007	0.012	0.012	E
Polk	12064	Hunt Bros Inc	A415	G	0.017	0.028	0.028	E
Polk	12083	RB Hancock	A415	G	0.059	0.088	0.088	E
Polk	12088	John Jerue, Jerue Lake Van L.C.	A485	G	0.061	0.084	0.084	E
Polk	12096	Lex C. Brown, Lex C. Brown Trust	A525	G	0.047	0.077	0.077	E
Polk	12102	Cedargreen Land Co LLC	A415	G	0.024	0.04	0.04	E
Polk	12103	John C. Barnett, Sr. and John Connally Barnett, Jr.	A415	G	0.009	0.015	0.015	E
Polk	12104	Sun Grown Citrus LP	A415	G	0.022	0.037	0.037	E
Polk	12105	JML Land LLC	A415	G	0.007	0.012	0.012	E
Polk	12117	Violet Sheffield Trust	A415	G	0.008	0.013	0.013	E
Polk	12122	Wanda N. Langford Revocable Trust	A415	G	0.011	0.018	0.018	E
Polk	12123	The Frasier Family Limited Partnership	A495	G	0.016	0.026	0.026	E
Polk	12132	Polk County School Board	A415	G	0.001	0.004	0.001	E
Polk	12137	William C. Wynn, et al	A415	G	0.008	0.013	0.013	E
Polk	12148	Eagles Nest Grove, LLC	A415	G	0.008	0.013	0.013	E
Polk	12151	Charles E Lanfier	A415	G	0.01	0.016	0.016	E
Polk	12170	Lawrence Smith	A525	G	0	0.08	0.08	E
Polk	12194	John C Barnett Sr & John C Barnett Jr	A415	G	0.012	0.02	0.02	E
Polk	12206	Lawrence Smith	A410	G	0.024	0.079	0.079	E
Polk	12207	John Stephens, Inc.	A415	G	0.006	0.01	0.01	E
Polk	12225	MG10, LLC	A415	G	0.006	0.01	0.01	E
Polk	12228	Ben Hill Griffin, Inc.	A415	G	0.012	0.019	0.019	E
Polk	12237	James R Mckinnish	A415	G	0.001	0.002	0.002	E
Polk	12258	WM G Roe & Sons, Inc.	A410	G	0.009	0.029	0.029	E
Polk	12258	WM G Roe & Sons, Inc.	A410	S	0.009	0.029	0.029	E

Table A-7. Metered and Estimated Agricultural WUPs, Withdrawals and Permitted Use (mgd), 2011

County	WUP Number	Permittee	Use Code[1]	Source[2]	Annual Average Pumpage[3]	Total Permitted Annual Average Quantity	Permitted Quantity Attributed to AG Use Category[4]	M/E [5]
Polk	12259	E R Jahna Industries Inc	A415	G	0.048	0.174	0.087	E
Polk	12286	Glenn E. and Peggy M. Beck	A415	G	0.012	0.019	0.019	E
Polk	12298	Patrick M Richart Revocable Trust	A415	G	0	0.007	0.007	E
Polk	12305	Jerry W Harris	A415	G	0.011	0.017	0.017	E
Polk	12312	Floyd K Devane Rev Trust and Joyce L Devane Rev Trust	A415	G	0.04	0.056	0.056	E
Polk	12319	Curtis H & George E Clark	A490	G	0.024	0.039	0.039	E
Polk	12320	Fred R & Sheryl L Harvey	A410	G	0.012	0.02	0.02	E
Polk	12326	Ben Hill Griffin, Inc.	A415	S	0.006	0.01	0.01	E
Polk	12330	Vincent T & Barbara Eaker Carter	A415	G	0.007	0.011	0.011	E
Polk	12344	Thomas E Davis Jr & Linda W Davis	A415	G	0.015	0.025	0.025	E
Polk	12345	Thomas E Davis Jr & Linda W Davis	A415	G	0.011	0.017	0.017	E
Polk	12356	Danny E Sr & Rebecca A Howze	A415	G	0.012	0.019	0.019	E
Polk	12365	Broad Forest LP & Bradco Farms	A410	G	0.019	0.032	0.032	E
Polk	12366	Ben Hill Griffin, Inc.	A425	G	0.044	0.072	0.072	E
Polk	12402	B.L. Lanier & Associates	A415	G	0.047	0.065	0.065	E
Polk	12403	B.L. Lanier & Associates	A415	G	0.013	0.021	0.021	E
Polk	12404	B.L. Lanier & Associates	A415	G	0.045	0.063	0.063	E
Polk	12405	B L Lanier & Assoc	A415	G	0.03	0.048	0.048	E
Polk	12406	S & J Partnership A Florida Gp	A415	G	0.018	0.029	0.029	E
Polk	12408	Floyd K Devane Jr & Sandra A	A415	G	0.015	0.024	0.024	E
Polk	12429	Martin J & Karen N McKenna	A415	G	0.009	0.015	0.015	E
Polk	12430	Whaley W & Trena L Lorenz	A415	G	0.006	0.01	0.01	E
Polk	12444	Double A Grove	A415	G	0.025	0.042	0.042	E
Polk	12446	C. C. Calhoun, Inc.	A415	G	0.012	0.019	0.019	E
Polk	12449	Geiger Bowling Green Grove Inc	A415	G	0.031	0.05	0.05	E
Polk	12458	Triben Groves	A415	G	0.007	0.012	0.012	E
Polk	12459	BL & D Lanier As Trustees	A415	G	0.05	0.069	0.069	E
Polk	12460	BL & D Lanier As Trustees	A415	G	0.019	0.031	0.031	E
Polk	12461	Bl & D Lanier As Trustees	A415	G	0.012	0.019	0.019	E
Polk	12466	Holly Hill Fruit Products Co Inc	A415	G	0	0.02	0.02	E
Polk	12468	Holly Hill Fruit Products Co Inc	A415	G	0.01	0.016	0.016	E

Table A-7. Metered and Estimated Agricultural WUPs, Withdrawals and Permitted Use (mgd), 2011

County	WUP Number	Permittee	Use Code[1]	Source[2]	Annual Average Pumpage[3]	Total Permitted Annual Average Quantity	Permitted Quantity Attributed to AG Use Category[4]	M/E [5]
Polk	12471	Flying V ,Inc	A415	G	0.006	0.01	0.01	E
Polk	12476	Claude E Mann Inc	A415	G	0.012	0.02	0.02	E
Polk	12477	Kovacs Brothers Inc	A415	G	0.002	0.003	0.003	E
Polk	12481	Stenger Grove Service Inc	A415	G	0.029	0.048	0.048	E
Polk	12482	Jeanne A Jahna	A415	G	0.002	0.004	0.004	E
Polk	12484	Limestone Groves	A415	G	0.012	0.019	0.019	E
Polk	12493	Ben Hill Griffin, Inc.	A415	G	0.024	0.039	0.039	E
Polk	12500	Rolling Meadow Ranch Inc	A415	G	0.017	0.027	0.027	E
Polk	12502	Andrew Michael Machata & Emil R Jahna III	A415	G	0	0.044	0.044	E
Polk	12521	Berry Groves Inc	A415	G	0.007	0.012	0.012	E
Polk	12530	William D & Loyce Borders & John W & Terry Borders	A445	G	0.013	0.021	0.021	E
Polk	12531	Sharon L & David Garrett Jr And Mary Lee & Carl & Carl S Boozer	A415	G	0.006	0.009	0.009	E
Polk	12552	Rebeccas Farms Inc David & Rebecca Kissack	A415	G	0.012	0.019	0.019	E
Polk	12559	Seedrock - VGP, Inc	A415	G	0.042	0.058	0.058	E
Polk	12566	Ash Chemical LLC	A415	G	0.012	0.02	0.02	E
Polk	12567	Frank H & Sandra K Kneip	A480	G	0.041	0.057	0.057	E
Polk	12574	Family Acres Inc	A415	G	0.026	0.043	0.043	E
Polk	12585	Toll Orlando Limited Partnership C/O Landstar Homes	A415	G	0	0.036	0.036	E
Polk	12587	City of Auburndale	A402	G	0	0.001	0.001	E
Polk	12599	William Braswell	A410	G	0.011	0.036	0.036	E
Polk	12599	William Braswell	A410	S	0	0.036	0.036	E
Polk	12602	Howard J Ekblad	A410	G	0.012	0.038	0.038	E
Polk	12602	Howard J Ekblad	A410	S	0.012	0.038	0.038	E
Polk	12608	Thomas S Jr & Carol S Ricketts & R Dean & Janet Langford	A415	G	0.014	0.023	0.023	E
Polk	12611	Cheryl Voight Lewis	A485	G	0	0.022	0.022	E
Polk	12619	Nathan & Betty Tew	A410	G	0	0.01	0.01	E
Polk	12619	Nathan & Betty Tew	A410	S	0.003	0.01	0.01	E
Polk	12624	Edgar L Davis Sr Trustee Of The Edgar L Davis Sr Fam Trust	A415	G	0.008	0.013	0.013	E

Table A-7. Metered and Estimated Agricultural WUPs, Withdrawals and Permitted Use (mgd), 2011

County	WUP Number	Permittee	Use Code[1]	Source[2]	Annual Average Pumpage[3]	Total Permitted Annual Average Quantity	Permitted Quantity Attributed to AG Use Category[4]	M/E [5]
Polk	12641	Uries Inc	A415	G	0.006	0.01	0.01	E
Polk	12654	Amcope Inc	A415	G	0.09	0.147	0.147	E
Polk	12656	Citrus Enterprises Inc	A415	G	0.018	0.029	0.029	E
Polk	12658	Paul Sultenfuss	A415	G	0.027	0.045	0.045	E
Polk	12659	Lewco Properties Inc	A415	G	0.014	0.022	0.022	E
Polk	12660	Citrus Enterprises, Inc.	A415	G	0.041	0.133	0.133	E
Polk	12661	James M & Deborah D Shinn	A415	G	0.012	0.02	0.02	E
Polk	12662	Thomas Thayer Jr	A415	G	0.02	0.032	0.032	E
Polk	12663	Gapway Groves	A415	G	0.134	0.25	0.25	E
Polk	12664	Ridgecrest Groves Inc	A415	G	0.03	0.049	0.049	E
Polk	12665	Rutherford H. Cook Jr. and Sharon Ann Gardner	A415	G	0.021	0.034	0.034	E
Polk	12666	Webb Citrus Packing And Candy Factory Inc	A415	G	0.019	0.031	0.031	E
Polk	12667	CDA Citrus LLC	A415	G	0.048	0.067	0.067	E
Polk	12668	John P Blackwelder	A415	G	0.01	0.016	0.016	E
Polk	12669	D Edward & Elise B Dickinson	A415	G	0.024	0.04	0.04	E
Polk	12670	Pauline C Huie, TR	A415	G	0.009	0.014	0.014	E
Polk	12671	MCCG Inc	A415	G	0.012	0.019	0.019	E
Polk	12674	Rudy Beddingfield	A415	G	0.088	0.159	0.159	E
Polk	12676	Ava Nell Bobo	A415	G	0.077	0.14	0.14	E
Polk	12677	Steven Adams	A415	G	0.019	0.031	0.031	E
Polk	12678	John M Le & Thanh T Nguyen	A415	G	0.03	0.049	0.049	E
Polk	12679	Asset Investors Operating Prtnsp LP	A415	G	0.004	0.007	0.007	E
Polk	12680	Patrick M & Pamela Richart Co-Tr	A415	G	0.009	0.015	0.015	E
Polk	12681	Grady L Rewis	A415	G	0.005	0.009	0.009	E
Polk	12682	Berry Groves Inc	A415	G	0.113	0.157	0.157	E
Polk	12683	Ed Hamilton	A415	G	0.01	0.016	0.016	E
Polk	12684	Ridgecrest Groves Inc	A415	G	0.006	0.01	0.01	E
Polk	12685	CSLB LLC	A415	G	0.055	0.076	0.076	E
Polk	12686	Citrus Enterprises Inc	A415	G	0.017	0.027	0.027	E
Polk	12687	Sons Brothers	A415	G	0.028	0.046	0.046	E
Polk	12690	Randall Perry	A415	G	0.012	0.02	0.02	E

Table A-7. Metered and Estimated Agricultural WUPs, Withdrawals and Permitted Use (mgd), 2011

County	WUP Number	Permittee	Use Code[1]	Source[2]	Annual Average Pumpage[3]	Total Permitted Annual Average Quantity	Permitted Quantity Attributed to AG Use Category[4]	M/E [5]
Polk	12691	Robert & Carl Sons	A415	G	0.008	0.013	0.013	E
Polk	12692	Ridgecrest Groves Inc	A415	G	0.051	0.071	0.071	E
Polk	12693	Robert W Sons & Carl Sons	A415	G	0.04	0.066	0.066	E
Polk	12694	Robert & Carl Sons	A415	G	0.041	0.056	0.056	E
Polk	12695	Jack Berry Inc	A415	G	0.107	0.148	0.148	E
Polk	12696	Treatt USA Inc	A415	G	0.003	0.005	0.005	E
Polk	12697	Boozers Service & Equipment Inc	A415	G	0.009	0.014	0.014	E
Polk	12698	Robert & Carl Sons	A415	G	0.017	0.028	0.028	E
Polk	12701	Ivan Stewart	A415	G	0.008	0.013	0.013	E
Polk	12702	Holly Hill Fruit Products Co Inc & James M Shearer	A415	G	0.028	0.045	0.045	E
Polk	12703	Holly Hill Fruit Products Co Inc	A415	G	0.17	0.308	0.308	E
Polk	12705	Holly Hill Fruit Products Co Inc	A415	G	0.112	0.203	0.203	E
Polk	12706	Goodman Grove Partnership	A415	G	0.039	0.054	0.054	E
Polk	12707	William C Quill	A415	G	0.023	0.038	0.038	E
Polk	12708	Patrick M & Pamela Richart Co-Tr	A415	G	0.022	0.036	0.036	E
Polk	12709	Ridgecrest Groves Inc	A415	G	0.009	0.014	0.014	E
Polk	12710	Angel Olson Inc	A415	G	0.028	0.046	0.046	E
Polk	12713	TIITF/Fish & Wildlife	A647	G	0.012	0.02	0.02	E
Polk	12714	Citrus Research & Education Ctr	A415	G	0.008	0.013	0.013	E
Polk	12717	Robert & Carl Sons	A415	G	0.013	0.021	0.021	E
Polk	12718	Hazel Brannen	A415	G	0.009	0.014	0.014	E
Polk	12719	D Dickinson	A415	G	0.009	0.014	0.014	E
Polk	12722	Ridgecrest Groves Inc	A415	G	0.03	0.049	0.049	E
Polk	12724	Patrick M & Pamela Richart Co-Tr	A415	G	0.007	0.011	0.011	E
Polk	12725	Benson And Coline Cain	A415	G	0.024	0.039	0.039	E
Polk	12726	Martin Losey II	A490	G	0.017	0.028	0.028	E
Polk	12728	Ridgecrest Groves Inc	A415	G	0.071	0.116	0.116	E
Polk	12733	Holly Hill Fruit Products Co Inc & James M Shearer	A415	G	0.05	0.069	0.069	E
Polk	12734	Polk Co Bocc Util. Division	A415	G	0.262	0.475	0.475	E
Polk	12762	Congdon Family Inc	A58H	G	0.007	0.011	0.011	E
Polk	12764	Holly Hill Fruit Products Co Inc	A415	G	0.169	0.306	0.306	E

Table A-7. Metered and Estimated Agricultural WUPs, Withdrawals and Permitted Use (mgd), 2011

County	WUP Number	Permittee	Use Code[1]	Source[2]	Annual Average Pumpage[3]	Total Permitted Annual Average Quantity	Permitted Quantity Attributed to AG Use Category[4]	M/E [5]
Polk	12777	Hugh J. Tidwell	A415	G	0.006	0.01	0.01	E
Polk	12788	Seedrock - Vgp,Inc	A415	G	0.022	0.036	0.036	E
Polk	12795	Polk Co School Board	A415	G	0.006	0.024	0.009	E
Polk	12798	David Morris	A415	G	0.009	0.014	0.014	E
Polk	12810	Dopler Groves Inc	A415	G	0.015	0.024	0.024	E
Polk	12812	South Property Holdings LLC	A415	G	0.019	0.031	0.031	E
Polk	12813	High Street Enterprises Ltd	A415	G	0.018	0.029	0.029	E
Polk	12825	Danny L & Betty A Thomas	A415	G	0.02	0.033	0.033	E
Polk	12834	Marian B Lambert-Marian B	A415	G	0	0.03	0.03	E
Polk	12844	Byrd Groves Inc	A415	G	0.016	0.026	0.026	E
Polk	12852	James M And Deborah D Shinn	A415	G	0.013	0.021	0.021	E
Polk	12854	Waverly Growers Cooperative	A415	G	0.044	0.158	0.158	E
Polk	12855	Boozers Service & Equipment Inc	A415	G	0.016	0.027	0.027	E
Polk	12856	B.L. Lanier & Associates	A415	G	0.024	0.039	0.039	E
Polk	12857	Holly Hills Fruit	A415	G	0	0.042	0.042	E
Polk	12871	C. C. Calhoun, Inc.	A415	G	0.017	0.028	0.028	E
Polk	12874	Square X Investments LLC	A415	G	0.012	0.02	0.02	E
Polk	12884	Estates Of Lake Wales LLC	A415	G	0.012	0.02	0.02	E
Polk	12897	Spirit Lake Grove LLC	A415	G	0.015	0.025	0.025	E
Polk	12909	Nola Land Co Inc	A490	G	0.019	0.031	0.031	E
Polk	12912	Carlson Grove Inc & Roy & Joanne A Carlson	A415	G	0.007	0.011	0.011	E
Polk	12916	Manuel & Shelly Lopez & John A Jr & Allison Stephens	A415	G	0	0.01	0.01	E
Polk	12936	Dung Thi Le	A415	G	0.012	0.02	0.02	E
Polk	12941	McKenzie & Cook Investments LLC	A415	G	0.005	0.008	0.008	E
Polk	12945	Deanna A & Daniel A Norris Jr	A415	G	0.003	0.006	0.006	E
Polk	12948	Moody Jv Llc & Aaron Newman	A415	G	0.019	0.031	0.031	E
Polk	12949	Bierrami Walters Dunkley	A415	G	0.007	0.011	0.011	E
Polk	12960	Norman Larry Black Jr & Nikki L Black & Flying V Inc	A415	G	0.025	0.041	0.041	E
Polk	12972	Patrick M & Pamela K Richart As	A415	G	0.006	0.01	0.01	E
Polk	12975	Jeremy Best & Best Developments & Investments Inc	A490	G	0.015	0.024	0.024	E
Polk	12976	Challis Marshall Inc	A415	G	0.006	0.01	0.01	E

Table A-7. Metered and Estimated Agricultural WUPs, Withdrawals and Permitted Use (mgd), 2011

County	WUP Number	Permittee	Use Code[1]	Source[2]	Annual Average Pumpage[3]	Total Permitted Annual Average Quantity	Permitted Quantity Attributed to AG Use Category[4]	M/E [5]
Polk	12986	ELEANOR Henderson	A415	G	0.025	0.041	0.041	E
Polk	12990	Pamela Dicks	A410	G	0.02	0.035	0.035	E
Polk	12999	Diane B & John J Stepanic	A410	G	0.006	0.01	0.01	E
Polk	13006	Jahna Groves Inc	A415	G	0.025	0.04	0.04	E
Polk	13010	Progress Energy & T.Thayer Jr.	A415	G	0.015	0.025	0.025	E
Polk	13014	Highlands Citrus Inc	A415	G	0.025	0.041	0.041	E
Polk	13015	Devane Citrus Inc	A415	G	0.037	0.061	0.061	E
Polk	13021	J Henry Groves Inc	A415	G	0.038	0.052	0.052	E
Polk	13028	Kenneth Thompson	A415	G	0.025	0.041	0.041	E
Polk	13038	Dennis Murphy Family Limited Part.	A415	G	0.045	0.062	0.062	E
Polk	13045	Diane Hammond	A415	G	0.006	0.01	0.01	E
Polk	13047	Thomas L Fortner	A415	G	0.006	0.01	0.01	E
Polk	13057	PH Citrus LLC	A410	G	0	0.036	0.036	E
Polk	13071	S J Barranco	A415	G	0.011	0.018	0.018	E
Polk	13075	Bowen Brothers Inc	A415	G	0.019	0.031	0.031	E
Polk	13076	Swfwmd & Fdep State Lands	A490	G	0.065	0.091	0.09	E
Polk	13078	Jerome & Martha H Fojtik	A415	G	0.009	0.014	0.014	E
Polk	13079	Td Properties LLC	A415	G	0.012	0.02	0.02	E
Polk	13085	Cenco Inc	A415	G	0.028	0.045	0.045	E
Polk	13097	Katherine Stuart Fitzgerald	A485	G	0.027	0.043	0.043	E
Polk	13101	Edward M & Viola Coughenour	A415	G	0.008	0.013	0.013	E
Polk	13108	Gudelia Sanchez De Jaramillo Joseph & Mario Jaramillo Trustee	A415	G	0.008	0.014	0.014	E
Polk	13109	Davis Bros Inc	A415	G	0.008	0.013	0.013	E
Polk	13116	PH Citrus LLC	A415	G	0.017	0.027	0.027	E
Polk	13118	Thomas E Davis	A415	G	0.011	0.018	0.018	E
Polk	13121	Kermit Weeks As Trustee	A415	G	0.008	0.013	0.013	E
Polk	13127	D Edward & Elise B Dickinson	A415	G	0.015	0.024	0.024	E
Polk	13129	Ryan M Russell & Laura B Russell	A415	G	0.011	0.018	0.018	E
Polk	13137	Robert & Carolyn Benoit	A415	G	0.009	0.015	0.015	E
Polk	13141	William & Jacqueline Futch	A410	G	0.023	0.037	0.037	E

Table A-7. Metered and Estimated Agricultural WUPs, Withdrawals and Permitted Use (mgd), 2011

County	WUP Number	Permittee	Use Code[1]	Source[2]	Annual Average Pumpage[3]	Total Permitted Annual Average Quantity	Permitted Quantity Attributed to AG Use Category[4]	M/E [5]
Polk	13142	Davis Bros Inc	A415	G	0.007	0.012	0.012	E
Polk	13143	Stephens 4 Inc	A415	G	0.013	0.021	0.021	E
Polk	13144	Est Of David A Morris Sr & David A Morris Jr	A415	G	0.01	0.016	0.016	E
Polk	13153	E Wise LLC	A480	G	0.056	0.078	0.078	E
Polk	13155	Julia Livingston Rev Living Trst	A415	G	0.009	0.015	0.015	E
Polk	13159	Cc Calhoun Inc	A415	G	0.033	0.062	0.046	E
Polk	13162	Kermit Weeks Worlds Greatest Aircraft Collect	A485	G	0.061	0.084	0.084	E
Polk	13163	Brown Wood Enterprises Inc	A415	G	0.003	0.005	0.005	E
Polk	13166	Hinson Mcteer	A410	G	0.052	0.073	0.073	E
Polk	13172	Five Star Group LLC	A415	G	0.031	0.05	0.05	E
Polk	13174	W M Keen	A415	G	0.008	0.013	0.013	E
Polk	13179	Nathan E & Betty Tew	A410	G	0.011	0.024	0.024	E
Polk	13182	Caldwell Citrus Groves LLC	A415	G	0.014	0.024	0.024	E
Polk	13186	Perry Norman Ford Trustee Of Rev Trust Of P N Ford	A415	G	0.008	0.014	0.014	E
Polk	13187	L & E Inc	A415	G	0.027	0.044	0.044	E
Polk	13191	Gary Whidden Trustee Of The Gary L Whidden Rev Trst	A415	G	0.008	0.013	0.013	E
Polk	13192	Brent Monk Trustee Of The Brent Monk Rev Living Trst	A415	G	0.011	0.019	0.019	E
Polk	13196	Devane Citrus Inc	A415	G	0.012	0.019	0.019	E
Polk	13198	Imperial Polk Properties Inc	L600	G	0	0.001	0.001	E
Polk	13199	Imperial Polk Properties Inc & The Worlds Greatest Aircraft	A415	G	0.037	0.051	0.051	E
Polk	13200	Glen J Wise As Trustee Of The	A415	G	0.007	0.012	0.012	E
Polk	13204	Donald & Esther Piers Trustees Of Ottawa Trust	A415	G	0.005	0.009	0.009	E
Polk	13208	Lake Trask Groves LLP Thomas A Thayer Jr	A415	G	0.012	0.019	0.019	E
Polk	13209	Lake Easy Land Acquisitions Inc	A415	G	0.024	0.039	0.039	E
Polk	13215	Jose Gracia	A56S	G	0.054	0.075	0.075	E
Polk	13220	Matt Elliott Tr Of Revocable Tr	A415	G	0.014	0.023	0.023	E
Polk	13221	John C Barnett Sr & John C Barnett Jr	A415	G	0.048	0.066	0.066	E
Polk	13222	Agnes A Character As Trustee Of	A490	G	0.011	0.018	0.018	E
Polk	13226	Byrd Groves Inc	A415	G	0.012	0.019	0.019	E
Polk	13232	4 H Farms Inc	A410	G	0	0.055	0.055	E

Table A-7. Metered and Estimated Agricultural WUPs, Withdrawals and Permitted Use (mgd), 2011

County	WUP Number	Permittee	Use Code[1]	Source[2]	Annual Average Pumpage[3]	Total Permitted Annual Average Quantity	Permitted Quantity Attributed to AG Use Category[4]	M/E [5]
Polk	13233	Richard A Lewis	A415	G	0.052	0.072	0.072	E
Polk	13236	C Land Inc	A415	G	0.051	0.071	0.071	E
Polk	13237	Thomas Thayer Jr	A415	G	0.012	0.02	0.02	E
Polk	13242	Story Citrus Inc	A415	G	0.012	0.02	0.02	E
Polk	13243	Joshua Meeks	A415	G	0.015	0.024	0.024	E
Polk	13250	Steven Catob	A415	G	0.006	0.009	0.009	E
Polk	13257	Ruth S Whidden Trustee Of The Ruth S Whidden Revocable Trust	A415	G	0.011	0.018	0.018	E
Polk	13264	Doug Michaels	A480	S	0.026	0.043	0.043	E
Polk	13265	Emmett & Arost Groves	A415	G	0.006	0.01	0.01	E
Polk	13269	Thomas C Shirley Trustee Of The	A415	G	0	0.063	0.063	E
Polk	13270	John Connally Barnett Sr & John Connally Barnett Jr	A415	G	0.004	0.007	0.007	E
Polk	13283	Barbara H Smith Trustee Of The Revocable Living Trust	A415	G	0.053	0.073	0.073	E
Polk	13293	Nancy Davis King Md Living Trust	A415	G	0.006	0.01	0.01	E
Polk	13295	David C & Kimberly Mong & Nilton Varnadoro	A490	G	0.017	0.029	0.029	E
Polk	13299	Timothy S Frost	A415	G	0.01	0.016	0.016	E
Polk	13303	Gary N Sharpe	A415	G	0.04	0.055	0.055	E
Polk	13311	William T & Gayle M Weinkauf	A415	G	0.006	0.01	0.01	E
Polk	13315	Allen B Shaw Jr	A415	G	0.003	0.005	0.005	E
Polk	13324	Wilbur R & Mary M Reschly	A415	G	0.004	0.007	0.007	E
Polk	13325	Julia Livingston As Trustee Of Julia Livingston Trust	A415	G	0.009	0.015	0.015	E
Polk	13326	Central Florida Investments	A470	G	0	0.058	0.058	E
Polk	13342	Evans Ranch LLC	A410	G	0.012	0.039	0.039	E
Polk	13358	Lanier Groves	A415	G	0.015	0.024	0.024	E
Polk	13363	Lewis Groves Inc	A415	G	0.016	0.026	0.026	E
Polk	13366	Weber Revocable Trust	A410	G	0.011	0.035	0.035	E
Polk	13366	Weber Revocable Trust	A410	S	0	0.035	0.035	E
Polk	13372	Emmett & Arost Groves	A415	G	0.01	0.016	0.016	E
Polk	20012	Brenda K Gordon & Ronald Nelson	A410	G	0	0.029	0.029	E
Polk	20018	Kristi & Dennis Vegter	A410	G	0	0.02	0.02	E
Polk	20023	Gary & Carole McKenzie	A410	G	0	0.013	0.013	E

Table A-7. Metered and Estimated Agricultural WUPs, Withdrawals and Permitted Use (mgd), 2011

County	WUP Number	Permittee	Use Code[1]	Source[2]	Annual Average Pumpage[3]	Total Permitted Annual Average Quantity	Permitted Quantity Attributed to AG Use Category[4]	M/E [5]
Polk	20026	Billy A & Kathleen L Ellis	A415	G	0.003	0.004	0.004	E
Polk	20027	Edward Parker	A410	G	0.017	0.028	0.028	E
Polk	20028	Lex C Brown	A525	G	0.092	0.15	0.15	E
Polk	20031	Karima, Mian & Abdool Saladeen	A415	G	0.024	0.039	0.039	E
Polk	20036	Junes Grove LLC	A415	G	0	0.031	0.031	E
Polk	20037	LJR Family Limited Partnership	A470	G	0.072	0.1	0.1	E
Polk	20047	Caldwell Citrus Groves LLC	A415	G	0	0.01	0.01	E
Polk	20052	Nuha Ogla	A415	G	0.024	0.04	0.04	E
Polk	20055	Robert M & Vicki L Pearson	A410	G	0.003	0.004	0.004	E
Polk	20056	Mancini Development Auburndale, LLC	A490	G	0.021	0.035	0.035	E
Polk	20057	Eagle Lake Reserve LLC	A415	G	0.046	0.064	0.064	E
Polk	20065	Jeremy & Kimberly Scott	A410	G	0.005	0.016	0.016	E
Polk	20065	Jeremy & Kimberly Scott	A410	S	0	0.016	0.016	E
Polk	20068	Diane Starling	A410	G	0	0.049	0.049	E
Polk	20069	Richard & Tina Ford	A410	G	0.011	0.018	0.018	E
Polk	20073	Frank Narki	A415	G	0.01	0.017	0.017	E
Polk	20083	William And Catherine Melvin & Christine Sonnenberg	A410	S	0.009	0.015	0.015	E
Polk	20085	Ronald Young	A535	G	0.029	0.105	0.105	E
Polk	20085	Ronald Young	A535	S	0.029	0.105	0.105	E
Polk	20086	Matthew Smith	A415	G	0.012	0.02	0.02	E
Polk	20087	Highlands Citrus Inc	A415	G	0.012	0.02	0.02	E
Polk	20089	Hermanns Real Estate Ventures LLC	A415	G	0	0.015	0.015	E
Polk	20090	IOWA LLC	A415	G	0.024	0.039	0.039	E
Polk	20112	Wingo Investment Corporation	A410	G	0	0.059	0.059	E
Polk	20115	Atallah Jadallah & Bakr MUSA	A410	G	0.012	0.019	0.019	E
Polk	20118	Perry Hendrick	A415	G	0.007	0.011	0.011	E
Polk	20131	L & E Inc.	A415	G	0.012	0.02	0.02	E
Polk	20144	Jimmy And Connie Gould	A410	G	0.009	0.015	0.015	E
Polk	20145	Patricia Alford	A415	G	0.039	0.055	0.055	E
Polk	20157	Nancy M. Hunt & Hunt Bros. Inc.	A415	G	0.012	0.02	0.02	E
Polk	20164	Manuel and Shelley Lopez and Oreste Lopez Jr.	A415	G	0.005	0.008	0.008	E

Table A-7. Metered and Estimated Agricultural WUPs, Withdrawals and Permitted Use (mgd), 2011

County	WUP Number	Permittee	Use Code[1]	Source[2]	Annual Average Pumpage[3]	Total Permitted Annual Average Quantity	Permitted Quantity Attributed to AG Use Category[4]	M/E [5]
Polk	20172	Charles Glass	A415	S	0	0.037	0.037	E
Polk	20180	John Stephens, Inc & John and Allison Stephens	A415	G	0.019	0.031	0.031	E
Polk	20184	Willex Technologies Inc	A415	G	0.015	0.024	0.024	E
Polk	20185	Jarvis & Sheila Hartt	A415	G	0.012	0.019	0.019	E
Polk	20196	Joe F. & Marie Katherine Parrish	A415	G	0.012	0.02	0.02	E
Polk	20202	Margie Adams	A485	G	0.024	0.04	0.04	E
Polk	20205	David H. Grooms and Carl R. Grooms	A535	G	0.037	0.053	0.053	E
Polk	20205	David H. Grooms and Carl R. Grooms	A535	S	0	0.053	0.053	E
Polk	20208	William Ward	A415	G	0	0.023	0.023	E
Polk	20225	Black & Myers Properties, LLC	A415	G	0	0.028	0.028	E
Polk	20227	Antenna LLC	A410	G	0	0.039	0.039	E
Polk	20234	Lake Trask Groves, LLP	A415	G	0.025	0.041	0.041	E
Polk	20241	Brian & Carroll Swinney	A415	G	0.01	0.034	0.034	E
Polk	20247	Trena Lorenz as trustee of the Trena Louise Lorenz Trust	A415	G	0.012	0.02	0.02	E
Polk	20249	Ward Family Trust	A415	G	0.008	0.013	0.013	E
Polk County Totals					**43.684** **36.675** **80.359**	**Metered, mgd** **Estimated , mgd** **Total, mgd**		
Sarasota	3755	Mabry Carlton Ranch Inc	A56S	G	0.097	4.261	4.261	M
Sarasota	3764	Longino Ranch Inc	A525	G	0.079	1.219	1.219	M
Sarasota	3854	Chuck Downs Jr	A490	G	0.000	0.218	0.218	M
Sarasota	3872	Fourth Quarter Properties XXXII	A525	G	0.000	2.459	2.459	M
Sarasota	3872	Fourth Quarter Properties XXXII	A525	S	0.000	2.459	2.459	M
Sarasota	3873	Schwartz Farms Inc	A470	G	0.333	2.190	2.190	M
Sarasota	3890	Bispham Family Limited Partnership	A525	G	0.153	0.464	0.464	M
Sarasota	4087	L T Partners LLLP	A525	G	0.826	1.128	1.128	M
Sarasota	4387	Javier Vargas	A525	G	0.991	3.884	3.884	M
Sarasota	5544	Indiantown Dairy Farm Inc	A490	G	0.000	0.277	0.277	M
Sarasota	6736	Hmta Real Estate LLC	A525	G	0.000	0.301	0.301	M
Sarasota	7289	John A. Peachey TTEE and Glenn A. Peachey	A450	G	0.233	0.333	0.333	M

Table A-7. Metered and Estimated Agricultural WUPs, Withdrawals and Permitted Use (mgd), 2011

County	WUP Number	Permittee	Use Code[1]	Source[2]	Annual Average Pumpage[3]	Total Permitted Annual Average Quantity	Permitted Quantity Attributed to AG Use Category[4]	M/E [5]
Sarasota	8226	Lindvest Fruitvile Ltd	A58H	G	0.000	0.370	0.370	M
Sarasota	8336	SMR/Myakka LLC	A470	G	0.038	0.883	0.883	M
Sarasota	9361	Albritton Groves Ltd	A415	G	0.122	0.177	0.177	M
Sarasota	12275	Mote Foundation	L630	G	0.149	0.153	0.153	M
Sarasota	12516	Matt Harrison	A525	G	0.035	0.553	0.553	M
Sarasota	12606	FC LLC & Myakka Ranch Holdings	A56S	G	0.088	0.200	0.200	M
Sarasota	12772	Divosta LP	A525	S	0.146	1.092	0.442	M
Sarasota	12849	Sarasota County Board of County Commissioners	A415	G	0.209	0.615	0.615	M
Sarasota	3845	Jerry Flint & Cecil Daughtrey Jr	A470	G	0.262	1.536	1.536	E
Sarasota	3852	Barry And Joanna Sternberg	A490	G	0.002	0.004	0.004	E
Sarasota	3855	The Sheldon L. Campbell Credit Shelter Trust	A415	G	0.015	0.024	0.024	E
Sarasota	3875	Marguerite Cook	A415	G	0.008	0.012	0.012	E
Sarasota	3917	Redy, Inc	A495	G	0.017	0.027	0.027	E
Sarasota	4083	Irwin D Campbell	A415	G	0.021	0.035	0.035	E
Sarasota	5283	Palmer Lake Investments, LLC	A56F	G	0	0.063	0.063	E
Sarasota	5283	Palmer Lake Investments, LLC	A56F	S	0.037	0.063	0.063	E
Sarasota	5376	Louie F & Edna L Grubbs	L610	G	0.0003	0.0003	0.0003	E
Sarasota	5404	James A Hawkins	L600	G	0.028	0.046	0.046	E
Sarasota	5695	Lindvest Fruitvile Ltd	A495	G	0.045	0.073	0.073	E
Sarasota	6008	GP Land Investment LLC	A415	G	0.012	0.019	0.019	E
Sarasota	7639	Eli Herschberger	A485	G	0.121	0.217	0.217	E
Sarasota	8010	William T & Pamela C Wilson	A485	G	0.013	0.021	0.021	E
Sarasota	8289	Richard N Devita	A490	G	0.04	0.056	0.056	E
Sarasota	8541	Nokomis Groves Inc	A415	G	0.025	0.041	0.041	E
Sarasota	8542	Nokomis Groves Inc	A415	G	0.023	0.038	0.038	E
Sarasota	8543	Nokomis Groves Inc	A415	G	0.039	0.055	0.055	E
Sarasota	9267	Edward F & Maria Windemuller	A415	G	0.016	0.026	0.026	E
Sarasota	9617	William L & Pamela A Pischer	A57F	G	0.007	0.011	0.011	E
Sarasota	10396	Joe I. Douglas & Myrtle D. Gass, Trustees	A415	G	0.006	0.02	0.02	E
Sarasota	10396	Joe I. Douglas & Myrtle D. Gass, Trustees	A415	S	0.006	0.02	0.02	E
Sarasota	10426	Robert A Davidson	A415	G	0.001	0.03	0.03	E

Table A-7. Metered and Estimated Agricultural WUPs, Withdrawals and Permitted Use (mgd), 2011

County	WUP Number	Permittee	Use Code[1]	Source[2]	Annual Average Pumpage[3]	Total Permitted Annual Average Quantity	Permitted Quantity Attributed to AG Use Category[4]	M/E [5]
Sarasota	10426	Robert A Davidson	A415	S	0.018	0.03	0.03	E
Sarasota	10444	James G. Russ, Trustee	A415	S	0.014	0.023	0.023	E
Sarasota	10458	Palmer Place LLC	A415	G	0.185	0.335	0.335	E
Sarasota	10520	Indian Creek Development LLC & Bdr Investments LLC	L600	G	0.001	0.002	0.002	E
Sarasota	10979	Angelo E Alviani	A415	G	0.009	0.015	0.015	E
Sarasota	11351	Sea Oats Nursery & Landscaping	A480	S	0.01	0.016	0.016	E
Sarasota	11511	Thomas F & James M Kelly	A490	G	0.019	0.031	0.031	E
Sarasota	12492	School Board of Sarasota County	A490	G	0.005	0.016	0.009	E
Sarasota	12645	Riggs NPC #2 LLC & Riggs NPCLC3 LLC-FC LLC-ACP LLCJ Schier	A525	G	0	0.395	0.395	E
Sarasota	13029	Great River Groves Inc & Browers Groves Inc	A415	G	0.023	0.038	0.038	E
Sarasota	13088	Richard Walden	A480	G	0.001	0.073	0.073	E
Sarasota	13088	Richard Walden	A480	S	0.043	0.073	0.073	E
		Sarasota County Totals			**3.499**	**Metered, mgd**		
					1.072	**Estimated , mgd**		
					4.571	**Total, mgd**		
Sumter	2180	Lee Capital LP & Sr 44 LC	A480	G	0.002	1.026	1.026	M
Sumter	3534	Florida Fish & Wildlife Conserv Commission	L630	G	1.610	1.901	1.901	M
Sumter	6838	Florida Department of Corrections	A57F	G	0.009	0.458	0.014	M
Sumter	8211	Flowerwood Nursery	A480	G	0.180	0.575	0.575	M
Sumter	8211	Flowerwood Nursery	A480	S	0.308	0.575	0.575	M
Sumter	10519	Carriage Country, Appaloosa Acres, Derby Dreams	A480	G	0.448	0.746	0.746	M
Sumter	11259	Sumter County BOCC	L600	G	0.000	0.125	0.011	M
Sumter	410	M. Austin Davis Revocable Trust	A495	G	0.266	0.48	0.48	E
Sumter	1811	Speedling Inc	A487	G	0.059	0.099	0.097	E
Sumter	1853	Jerry G. Maddox	L610	G	0.001	0.001	0.001	E
Sumter	1895	J.A. Watson	A490	G	0.017	0.028	0.028	E
Sumter	1896	Debra A. Smith Revocable Trust and Debra A. Smith, Trustee	A490	G	0.021	0.034	0.034	E
Sumter	1926	Donald and Wilma Jones	A470	G	0.052	0.072	0.072	E
Sumter	2106	R Wendell Warnock Family Trust	A470	G	0.018	0.03	0.03	E

Table A-7. Metered and Estimated Agricultural WUPs, Withdrawals and Permitted Use (mgd), 2011

County	WUP Number	Permittee	Use Code[1]	Source[2]	Annual Average Pumpage[3]	Total Permitted Annual Average Quantity	Permitted Quantity Attributed to AG Use Category[4]	M/E [5]
Sumter	2182	Lee Capital LP & Sr 44 Lc	A495	G	0.06	0.202	0.202	E
Sumter	2409	James Young	A445	G	0.007	0.012	0.012	E
Sumter	2460	Hugh L. Nichols	A400	G	0.069	0.3	0.3	E
Sumter	2460	Hugh L. Nichols	A400	S	0	0.3	0.3	E
Sumter	2548	Bakers Properties Inc	A470	G	0	0.036	0.036	E
Sumter	2548	Bakers Properties Inc	A470	S	0.021	0.036	0.036	E
Sumter	2608	Barbara M Mccarty & Lisa D	L600	G	0.001	0.001	0.001	E
Sumter	2685	Helen & Autrey Tompkins	A430	G	0.004	0.012	0.012	E
Sumter	2777	T. P Caruthers Jr. And Betty G Caruthers	A495	G	0.025	0.041	0.041	E
Sumter	2778	Reggie P. Caruthers	A495	G	0.004	0.007	0.007	E
Sumter	2798	Bigham Farms, Inc.	A470	G	0.011	0.059	0.059	E
Sumter	2798	Bigham Farms, Inc.	A470	S	0	0.059	0.059	E
Sumter	2808	Denco Inc	A470	G	0.031	0.05	0.05	E
Sumter	2825	Darroll Martin	A56F	G	0.052	0.072	0.072	E
Sumter	2970	GMJ Properties, LLC	A495	G	0.04	0.056	0.056	E
Sumter	3066	Bigham Hide Co	A470	G	0.033	0.182	0.182	E
Sumter	3066	Bigham Hide Co	A470	S	0	0.182	0.182	E
Sumter	3087	Sumter Cement Co LLC	L600	G	0	0.006	0.005	E
Sumter	3089	Darryl Richie, Martha Richie, Christina Moye	A495	G	0.058	0.095	0.095	E
Sumter	3152	Graham Contracting, Inc.	A495	G	0.186	0.49	0.322	E
Sumter	3229	Gattis, Inc.	A470	G	0.029	0.048	0.048	E
Sumter	3231	Word Family LLC c/o Thomas Word, Jr.	A470	G	0.009	0.042	0.042	E
Sumter	3232	W. Caruthers	A495	G	0.016	0.087	0.087	E
Sumter	3282	Hugh L. Marshall	A490	G	0.011	0.017	0.017	E
Sumter	3315	William and Wendy Ricci	L600	G	0.001	0.001	0.001	E
Sumter	3316	Sumter County LLC, c/o G. Kent Fuller	A495	G	0.021	0.035	0.035	E
Sumter	3351	Selway Farms, Inc.	A415	G	0.023	0.065	0.065	E
Sumter	3374	Larry R Brown	A525	G	0.206	0.495	0.495	E
Sumter	3507	Francis E & Theresa H Dewitt	L600	G	0	0	0	E
Sumter	3526	Acorn Investments LLC	A470	G	0.017	0.027	0.027	E
Sumter	3566	George J Nash	A490	G	0.053	0.074	0.074	E

Table A-7. Metered and Estimated Agricultural WUPs, Withdrawals and Permitted Use (mgd), 2011

County	WUP Number	Permittee	Use Code[1]	Source[2]	Annual Average Pumpage[3]	Total Permitted Annual Average Quantity	Permitted Quantity Attributed to AG Use Category[4]	M/E [5]
Sumter	3569	George O. Parrot Jr., Trustee	A495	G	0.086	0.156	0.156	E
Sumter	4090	Barbara Suzanne Hairston, Trustee	A495	G	0.055	0.076	0.076	E
Sumter	4216	Bakers Tree Farm	A485	G	0.018	0.03	0.03	E
Sumter	4295	Sumter County Board Of Public Instruction	A465	G	0.02	0.041	0.032	E
Sumter	4400	The Villages of Lake-Sumter, Inc.	A706	G	0.004	0.424	0.424	E
Sumter	4400	The Villages of Lake-Sumter, Inc.	A706	S	0.231	0.424	0.424	E
Sumter	4429	C John Coniglio	A470	G	0.034	0.093	0.093	E
Sumter	4644	Jack Drawdy	A58S	G	0.054	0.089	0.089	E
Sumter	4940	Thelma O Strong	A490	G	0.147	0.267	0.267	E
Sumter	5275	Jack Drawdy & Malcolm B. Burris	A51S	G	0.001	0.056	0.056	E
Sumter	5959	Sumter County School Board	A500	G	0.004	0.006	0.006	E
Sumter	5963	Robert V Millikan Jr	A470	G	0.023	0.037	0.037	E
Sumter	6941	Robert Beville Trustee	L600	G	0	0.001	0.001	E
Sumter	7180	Center Hill LLC	A495	G	0.106	0.188	0.188	E
Sumter	7380	Arthur Hunter Mcneer-Florence M Hamilton & Richard R Mcneer	A415	G	0.129	0.216	0.216	E
Sumter	7646	M L & Marie T Marsh	L600	G	0	0.001	0.001	E
Sumter	7746	Cal-Maine Foods, Inc.	L650	G	0.037	0.061	0.061	E
Sumter	7806	Leone Thomas	A470	G	0.014	0.078	0.078	E
Sumter	7814	Frank W. & Perry C. Smith	A470	G	0.033	0.092	0.092	E
Sumter	7861	L B Mcleod III & Lucy & John C & James & C Scott Mcleod	A52S	G	0.163	0.295	0.295	E
Sumter	7885	Charles & Myra Paxton	A465	G	0.02	0.032	0.032	E
Sumter	7888	Tom A. Bissonnette & Raymond R. Shoneck, III	L610	G	0	0	0	E
Sumter	7925	Rice Cattle Company	A470	G	0.005	0.017	0.017	E
Sumter	7933	C. Herman Beville Estate	A470	G	0.013	0.18	0.18	E
Sumter	8023	J. Alexander	A495	G	0.061	0.084	0.084	E
Sumter	8222	J C & Bertie Crenshaw	A465	G	0.014	0.024	0.024	E
Sumter	8366	Barney L. Gentry, III	A51S	G	0.031	0.05	0.05	E
Sumter	8368	Walter Jr & Dolores E Fuller	A480	G	0.055	0.097	0.097	E
Sumter	8397	M J Williams & E L Adams	L600	G	0.001	0.001	0.001	E
Sumter	8580	Ben C And Ernestine Gant	A51S	G	0.018	0.029	0.029	E

Table A-7. Metered and Estimated Agricultural WUPs, Withdrawals and Permitted Use (mgd), 2011

County	WUP Number	Permittee	Use Code[1]	Source[2]	Annual Average Pumpage[3]	Total Permitted Annual Average Quantity	Permitted Quantity Attributed to AG Use Category[4]	M/E [5]
Sumter	8832	Terry N & Betsy S Gideons	A480	G	0.029	0.094	0.094	E
Sumter	8835	Rice Cattle Company	A495	G	0.006	0.049	0.049	E
Sumter	9121	Keith And Karen Sumner	A485	G	0.024	0.039	0.039	E
Sumter	9410	Florida Fish Farms Inc	L633	G	0.102	0.35	0.35	E
Sumter	9899	Harvey R. & Grace Croft	A430	G	0.02	0.032	0.032	E
Sumter	9960	Center Hill LLC, Shady Brook LLC, & K. Ray Pinkstaff	A525	G	0.283	0.492	0.492	E
Sumter	10289	Paul S. and Geraldine V. McCormic	L600	G	0	0.001	0.001	E
Sumter	10385	William & Hildreth Stalnaker, William Stalnaker Trust	A455	G	0.065	0.09	0.09	E
Sumter	10510	Robert & Christine Dudley	A485	G	0.01	0.033	0.033	E
Sumter	10626	William Mizell	A470	G	0.015	0.024	0.024	E
Sumter	10769	Bexley Brothers, Inc	A470	G	0.154	0.279	0.279	E
Sumter	10894	Patrick Jean & Anita Kiehl	A415	G	0.022	0.036	0.036	E
Sumter	10918	Peter A & Iris M Alfonso	A535	G	0.005	0.094	0.094	E
Sumter	10920	Patricia Mauldin	A51S	G	0.039	0.084	0.084	E
Sumter	11051	Jimmy & Joyce Myles	A470	G	0.025	0.041	0.041	E
Sumter	11054	George M Derewenko	A470	G	0.04	0.056	0.056	E
Sumter	11060	Dianne K. Waldron	A51S	G	0.023	0.038	0.038	E
Sumter	11094	Glenn E & Brenda K Maddox-Trsts Of Glenn & Brenda Maddox-Et Al	A480	G	0.138	0.249	0.249	E
Sumter	11415	Lee Capital LP & Sumter LLC	A480	G	0.057	0.319	0.319	E
Sumter	11551	Vernon & Maritsa Cook	A480	G	0.023	0.094	0.094	E
Sumter	11611	Steven M & Eugenia Bowling	A485	G	0.017	0.029	0.029	E
Sumter	11622	Klinger Brothers Enterprises	A480	G	0.082	0.301	0.301	E
Sumter	11622	Klinger Brothers Enterprises	A480	S	0.068	0.301	0.301	E
Sumter	11632	Terry N & Betsy S Gideons	A480	G	0.056	0.098	0.098	E
Sumter	11645	John H & Edward A Froberg	A455	G	0.068	0.094	0.094	E
Sumter	11655	Antonio Estarellas	A470	G	0.026	0.043	0.043	E
Sumter	11658	Hibernia Enterprises Inc	A480	G	0.052	0.281	0.281	E
Sumter	11676	Joel A & Evan D Merritt & Connie L Cayson	A52S	G	0.017	0.028	0.028	E
Sumter	11730	Kenneth A & Peggy A Jones	L600	G	0	0	0	E
Sumter	11849	Stuart W & Lori G Maddox	A480	G	0.137	0.358	0.358	E

Table A-7. Metered and Estimated Agricultural WUPs, Withdrawals and Permitted Use (mgd), 2011

County	WUP Number	Permittee	Use Code[1]	Source[2]	Annual Average Pumpage[3]	Total Permitted Annual Average Quantity	Permitted Quantity Attributed to AG Use Category[4]	M/E [5]
Sumter	11859	James Young Trustee	A56S	G	0.022	0.037	0.037	E
Sumter	11879	Hal Lyons	A480	G	0.047	0.172	0.172	E
Sumter	11942	Monica Motley	A470	G	0	0.059	0.059	E
Sumter	12039	Tree Capital Inc	A480	G	0	0.172	0.172	E
Sumter	12047	Eric J & Sandy S Green	A410	G	0.002	0.006	0.006	E
Sumter	12138	Brenda Branch Lancaster	A480	G	0.066	0.097	0.097	E
Sumter	12162	Alva A. and Glenda Lipps	A58S	G	0.008	0.012	0.012	E
Sumter	12327	Pavel Goussev & Natalia Gousseva	A480	G	0	0.042	0.042	E
Sumter	12332	Daroll Craig & Angela Martin	A56S	G	0.054	0.075	0.075	E
Sumter	12336	Richard Alton Branch II	A58S	G	0.048	0.066	0.066	E
Sumter	12518	Robert Douglas Snook	A485	G	0.009	0.015	0.015	E
Sumter	12522	Raymond Penrose & June Baker Beaumont	A470	G	0.107	0.148	0.148	E
Sumter	12610	Dale E & Linda F Jones	A470	G	0.014	0.023	0.023	E
Sumter	12651	Emil & Ivette Owen As Trustees Of The Malachite Revocable Trust	A410	G	0.013	0.042	0.042	E
Sumter	12773	D Randall Davis Revocable Trust	A52S	G	0.104	0.189	0.189	E
Sumter	12827	James B. & Gloria Williams	A58S	G	0.003	0.004	0.004	E
Sumter	12831	Donald C & Virginia V Marshall	A410	G	0.007	0.024	0.024	E
Sumter	12858	Mildred B Odell Trust	A470	G	0.048	0.078	0.078	E
Sumter	13019	Susie Ann Steele&Joseph D Graham	A470	G	0.004	0.007	0.007	E
Sumter	13139	Monique De Groen & Newsome	A470	G	0.045	0.064	0.064	E
Sumter	13190	Martin C Brown	A490	G	0	0.091	0.091	E
Sumter	13214	Frank M Mills	A410	G	0.017	0.057	0.057	E
Sumter	20035	Johannes Vanderwey	A410	G	0	0.043	0.043	E
Sumter	20039	Gordon Tillman	A470	G	0.061	0.084	0.084	E
Sumter	20042	Odis W And Carole W Bennett	A57S	G	0.006	0.01	0.01	E
Sumter	20059	Ronald K & SUSAn M Hunt	A495	G	0.014	0.046	0.046	E
Sumter	20060	Nathaniel H & Anna R Jameson	A420	G	0.014	0.023	0.023	E
Sumter	20100	Gyorgy & Hilda Pecsenka	A410	G	0	0.008	0.007	E
Sumter	20105	TrueBlue Growers LLC	A410	G	0.026	0.064	0.064	E
Sumter	20155	Skyline LLC	A470	G	0.057	0.079	0.079	E

Table A-7. Metered and Estimated Agricultural WUPs, Withdrawals and Permitted Use (mgd), 2011

County	WUP Number	Permittee	Use Code[1]	Source[2]	Annual Average Pumpage[3]	Total Permitted Annual Average Quantity	Permitted Quantity Attributed to AG Use Category[4]	M/E [5]
Sumter	20221	Leonard Northup	A445	G	0	0.021	0.021	E
Sumter	20222	Leonard Northup	A445	G	0	0.033	0.033	E
Sumter	20250	Dorothy and Norman LaPerle	A470	G	0	0.107	0.107	E
Sumter County Totals					**2.557**	**Metered, mgd**		
					5.198	**Estimated , mgd**		
					7.755	**Total, mgd**		
District Totals					**271.601**	**Metered, mgd**		
					118.842	**Estimated , mgd**		
					390.443	**Total, mgd**		

Source: District WUP database (WMIS), Calendar year 2011

Notes:

1 Use Code: Use Code: Alpha-numeric number given to the use that has the highest quantity attributed to the permit. The first letter indicates the "Predominant Use" on the permit (A=Agricultural, I = Industrial/Commercial, M = Mining/Dewatering, R = Recreation/Aesthetic and P = Public Supply

2 Source = Groundwater (G), Surface Water (S)

3 The metered or estimated annual average amount pumped (aka used, withdrawn) in 2010.

4 This value gives an indication if the issued WUP is entirely for agricultural use (the quantities in the 7th and 8th columns are equal), or if water is also permitted under another predominant use (quantity in 7th column > quantity in 8th column).

5 Metered or Estimated

Use Code Descriptions (This list contains all District agricultural water use codes and may contain more codes than are listed in the table. Codes in italics are discontinued, but may still be in the database until a permit is modified.)

Water Use Code	Water Use Description	Water Use Code	Water Use Description	Livestock Codes	
A402	*Spray Mix for Crops*	A520	Research	L600	Animals
A403	Biofuel Crops	A525	Sod	L601	Goats
A405	*Augmentation for Environmental*	A52F	Peanuts, Fall	L602	Llama/Alpaca
A406	Product Washing & Packaging (crops)	A52S	Peanuts, Spring	L603	Ostrich
A407	*Pine Or Other Evergreen Trees*	A515	Potatoes	A655	Squash, Zucchini - (Non Cover Crop)
A410	Blueberries	A51S	Peppers, Spring	A700	Other Crops/Plants

A415	Citrus
A416	Citrus, Flatwood
A420	*Container Citrus Nursery*
A421	*Bedding Plants*
A425	*Field Citrus Nursery*
A426	*Woody Ornamentals*
A430	Cover Crop
A43F	Cucumbers, Fall
A43S	*Cucumbers, Spring*
A445	Fruit trees other than citrus
A44S	Cucumbers, Spring
A450	Corn, Feed
A451	Corn, Silage
A455	Grains, All
A460	*Lawn & Landscape Irrigation*
A465	Beans, Dry
A466	Beans, Green
A470	Melons
A475	*Nurseries*
A480	Nursery, Container
A485	Nursery, Field
A486	Caladiums
A487	Greenhouse Plants/Nursery
A488	*Cut Flowers*
A490	Pasture
A491	Alfalfa
A495	Hay, Commercial
A500	*Peanuts*
A505	*Peppers*
A50F	Peppers, Fall
A530	Soybeans
A535	Strawberries
A540	Subtropical Fruits (Avocado, Bananas, Kiwi)
A545	Sugarcane
A550	Corn, Sweet
A555	*Tobacco*
A56F	Tomatoes, Fall
A56S	Tomatoes, Spring
A575	*Vegetables, Oriental*
A57F	Vegetables Small, Fall
A57H	*Vegetables, Summer*
A57S	*Vegetables, Spring*
A58H	*Summer Small Vegetables*
A58S	Vegetables Small, Spring
A590	Vineyards
A591	*Freeze and/or Heat Stress*
A592	Watercress
A610	Broccoli
A615	Cabbage Bok Choy
A620	Carrots
A625	Cauliflower
A630	Celery
A635	Eggplant
A640	Okra (Non-Cover Crop)
A645	*Personal Sanitary Use*
A646	Onions
A647	*Fire Suppression*
A650	*Other (Non-Crop Miscellaneous Water Needs)*
A651	Peas, Snow Peas
A652	*Pine or Other Evergreen Trees*
A706	Dewatering to offsite For Ag Purposes
A705	Dewatering to Onsite For Ag Purposes
L604	Rabbits
L606	Sheep
L615	Dairy Farming
L630	Aquaculture - Fish Farm (Edible)
L631	Catfish - Food
L650	Poultry/Turkeys
L655	Swine
L660	Aquaculture - Tropical Fish Farms
L730	Product Cooling
L725	Packaging
L740	Fire Protection/Testing
L745	Rescue Shelter Animals
L715	Equipment And Facility Cleaning
L632	Commercial Food
L633	Feeder Fish
L661	Commercial Tropical Fish
L705	Cleaning / Maintenance
L707	Tank fill for fertigation/chemigation
L720	In-field washing and packing
L735	Product Washing
L700	Animal Cleaning
L710	Drinking Water
L620	Dairy Product Cooling
L625	Equipment and Facility Cleaning
L605	*Cattle, Feedlot*
L610	*Cattle, Pastured*
L635	*Horses*
L640	*Livestock Cooling*

TABLE A-8. 2011 METERED + ESTIMATED AGRICULTURE MONTHLY AVERAGE PUMPAGE (MGD/MONTH) BY COUNTY)

County	Jan	Feb	Mar	Apr	May	Jun	Jul	Aug	Sep	Oct	Nov	Dec
*Charlotte	8.076	17.910	15.028	18.140	20.194	11.451	2.784	2.391	2.982	6.079	10.877	15.723
Citrus	1.307	1.392	1.946	2.229	2.734	2.216	0.130	0.111	0.623	0.727	1.589	2.167
Desoto	85.349	54.462	73.679	87.143	101.165	95.087	13.305	15.342	52.269	34.036	74.482	123.702
Hardee	37.616	40.440	43.251	53.411	61.095	55.790	14.438	9.761	30.232	16.044	37.642	54.981
Hernando	1.708	1.644	2.345	2.760	3.402	2.835	0.151	0.122	0.799	0.904	2.015	2.646
*Highlands	29.588	40.991	48.777	53.841	64.527	54.654	22.092	24.983	32.499	19.961	52.993	41.891
Hillsborough	54.521	47.314	60.797	67.598	75.362	56.906	9.293	14.209	31.880	62.473	62.067	64.028
*Lake	0.838	1.045	1.046	2.381	2.391	1.738	0.299	0.090	0.537	0.674	0.891	2.180
*Levy	4.402	5.236	7.617	8.588	12.259	13.461	3.358	2.694	3.366	3.907	5.426	8.064
Manatee	60.597	89.482	100.525	88.157	83.371	57.595	12.596	20.955	42.362	62.319	76.187	93.154
*Marion	3.141	3.640	5.287	5.382	7.016	6.621	1.005	0.782	2.262	2.054	4.387	6.141
Pasco	9.245	7.480	13.377	13.729	17.775	14.772	4.300	2.301	5.243	4.846	9.772	13.613
Pinellas	0.102	0.088	0.132	0.160	0.197	0.168	0.007	0.003	0.049	0.052	0.126	0.157
*Polk	65.288	72.680	100.302	119.023	143.401	127.143	27.190	20.762	47.840	47.005	87.373	106.143
Sarasota	3.483	6.382	5.830	5.569	7.672	5.293	1.198	0.362	1.421	1.786	3.356	12.512
Sumter	5.831	6.981	10.027	10.697	12.835	12.708	3.038	3.616	4.839	4.706	7.744	10.037
-District-	371.092	397.167	489.966	538.808	615.396	518.438	115.184	118.484	259.203	267.573	436.927	557.139
Groundwater	359.117	378.758	473.229	517.895	592.333	500.565	111.857	112.345	244.290	255.499	410.800	537.871
Surface Water	11.975	18.409	16.736	20.913	23.062	17.872	3.327	6.139	14.913	12.075	26.126	19.268

Table A-9. Metered and Estimated Mining/Dewatering WUPs, Withdrawals and Permitted Use (mgd), 2011

COUNTY	WUP Number	Permittee	Use Code1	Source[2]	Annual Average Use[3]	Total Permitted Annual Average Quantity	Permitted Quantity Attributed to M/D Use Category[4]	M/E [5]
CHARLOTTE	9687	WILLIAMS FARMS PARTNERSHIP	M976	G	0.000	1.571	0.032	M
CHARLOTTE	9687	WILLIAMS FARMS PARTNERSHIP	M976	S	0.021	1.571	0.032	M
CHARLOTTE	8322	WATERMELON PIT LLC	M976	S	0.000	0.009	0.009	E
CHARLOTTE	9322	HIGHLANDS COUNTY BOCC	M970	S	0.000	0.004	0.004	E
CHARLOTTE	9778	HANDY PHIL INC	M976	S	0.000	0.006	0.006	E
CHARLOTTE	10193	DON DESROSIERS	M960	S	0.000	0.400	0.400	E
CHARLOTTE	10218	M. LEWIS HALL PROTECTIVE TRUST	M965	S	0.000	0.012	0.012	E
CHARLOTTE	11222	NESLUND FAMILY LIMITED PARTNERSHIP II	M976	G	0.000	0.036	0.036	E
CHARLOTTE	11222	NESLUND FAMILY LIMITED PARTNERSHIP II	M976	S	0.000	0.036	0.036	E
CHARLOTTE	11968	ROTONDA SANDS CONSERVATION ASSOC INC	M976	S	0.000	0.014	0.014	E
CHARLOTTE	11996	STOCK DEVELOPMENT LLC	M976	S	0.000	0.010	0.010	E
CHARLOTTE	12337	ROTONDA GOLF PARTNERS LLC	M965	S	0.004	0.129	0.006	E
CHARLOTTE	12388	WESTPOINTS INVESTMENT PARTNERS VIII LLC	M976	S	0.000	0.046	0.046	E
CHARLOTTE	12828	GREG MORO C/O INDEPENDENCE RECYCLING OF FL INC	M976	S	0.000	0.029	0.029	E
CHARLOTTE	12915	INFINITY LAKES INVESTORS	M976	S	0.000	0.068	0.068	E
CHARLOTTE	13020	TRB GROVES LLC WESLEY W BRUMBACK	M965	S	0.000	0.058	0.058	E
CHARLOTTE	13115	TRIPLE I LIMITED PARTNERSHIP LLLP	M970	S	0.000	0.050	0.050	E
CHARLOTTE	13120	JOHN MENEELY	M970	S	0.000	0.022	0.022	E
CHARLOTTE	13138	JULIAN L WRIGHT	M970	S	0.000	0.053	0.053	E
CHARLOTTE	13353	FLORIDA FISH & WILDLIFE CONSERVATION COMMISSION	M995	S	0.000	0.499	0.499	E
CHARLOTTE	20066	AMERICAN CITRUS PRODUCTS	M976	S	0.000	0.028	0.028	E
CHARLOTTE COUNTY TOTALS					**0.021**	**Metered, mgd**		
					0.004	**Estimated , mgd**		
					0.025	**Total, mgd**		
CITRUS	7687	CRYSTAL RIVER QUARRIES INC	M915	G	0.000	0.062	0.060	E

Table A-9. Metered and Estimated Mining/Dewatering WUPs, Withdrawals and Permitted Use (mgd), 2011

COUNTY	WUP Number	Permittee	Use Code1	Source[2]	Annual Average Use[3]	Total Permitted Annual Average Quantity	Permitted Quantity Attributed to M/D Use Category[4]	M/E [5]
CITRUS	7819	CITRUS MINING AND TIMBER INC.	M976	G	0.000	0.038	0.038	E
CITRUS	7819	CITRUS MINING AND TIMBER INC.	M976	S	0.000	0.038	0.038	E
CITRUS	12058	CRYSTAL RIVER QUARRIES INC	M911	S	0.006	0.067	0.067	E
		CITRUS COUNTY TOTALS			**0.000**	**Metered, mgd**		
					0.006	**Estimated , mgd**		
					0.006	**Total, mgd**		
DESOTO	1796	NEW FLORIDA VENTURES INC	M976	S	0.000	0.010	0.010	E
DESOTO	2076	SANDHILL GROUP LLC	M976	S	0.000	0.045	0.045	E
DESOTO	2914	JAMES D WOODSON JR	M976	S	0.000	0.018	0.018	E
DESOTO	5902	CHASE INVESTMENTS 2 LLC	M965	S	0.000	0.011	0.011	E
DESOTO	10211	D L BRANTLEY JR	M970	S	0.000	0.010	0.010	E
DESOTO	10673	BORAN DEANGELIS GARGUILO PARTNERSHIP	M965	S	0.000	0.226	0.226	E
DESOTO	10905	GEORGE COLEMAN & ADRIAN R CHAPMAN	M976	S	0.000	0.007	0.007	E
DESOTO	12981	LAWRENCE I DAVIS JR	M970	S	0.000	0.010	0.010	E
DESOTO	12985	DONRAY PROP LLC	M976	S	0.000	0.045	0.045	E
DESOTO	13002	WHEELER FARMS INC	M965	S	0.000	0.018	0.018	E
DESOTO	13037	DESOTO LAND INVESTMENT, LLC	M976	S	0.000	0.058	0.058	E
DESOTO	13073	HAY AVENUE PROPERTIES LLC	M976	S	0.000	0.024	0.024	E
DESOTO	13274	WCA OF FLORIDA LLC	M965	G	0.000	0.019	0.019	E
DESOTO	13274	WCA OF FLORIDA LLC	M965	S	0.000	0.019	0.019	E
		DESOTO COUNTY TOTALS			**NA**	**Metered, mgd**		
					0.000	**Estimated , mgd**		
					0.000	**Total, mgd**		
HARDEE	3669	CF INDUSTRIES INC	M940	G	0.333	6.392	6.390	M
HARDEE	218	KESHAV PATEL	P070	G	0.003	0.005	0.005	E
HARDEE	2402	ORANGE BLOSSOM RV PARK INC	P131	G	0.016	0.025	0.025	E
HARDEE	3424	GEORGE H & NORMA M MCNARY	P100	G	0.004	0.006	0.006	E

Table A-9. Metered and Estimated Mining/Dewatering WUPs, Withdrawals and Permitted Use (mgd), 2011

COUNTY	WUP Number	Permittee	Use Code1	Source[2]	Annual Average Use[3]	Total Permitted Annual Average Quantity	Permitted Quantity Attributed to M/D Use Category[4]	M/E [5]
HARDEE	7022	MHC PEACE RIVER, LLC ATTN: KAREN DOIRON	P100	G	0.018	0.026	0.026	E
HARDEE	8969	GERMAN FLORIDA CITRUS LLC	P130	G	0.041	0.376	0.083	E
HARDEE	11087	FLORIDA S K P CO-OP INC	P131	G	0.004	0.006	0.006	E
HARDEE	11180	TORREY OAKS HOA CHARLES NICHOLSON	P130	G	0.012	0.017	0.017	E
HARDEE	11352	WAYNE C & DORIS F RICKERT	P130	G	0.021	0.059	0.059	E
		HARDEE COUNTY TOTALS			**0.333**	**Metered, mgd**		
					0.119	**Estimated , mgd**		
					0.452	**Total, mgd**		
HERNANDO	215	CEMEX CONSTRUCTION MATERIALS	M915	G	4.637	6.785	6.785	M
HERNANDO	215	CEMEX CONSTRUCTION MATERIALS	M915	S	0.000	6.785	6.785	M
HERNANDO	199	BROOKSVILLE QUARRY LLC	M976	G	0.000	0.021	0.021	E
HERNANDO	199	BROOKSVILLE QUARRY LLC	M976	S	0.000	0.021	0.021	E
HERNANDO	2288	VULCAN MATERIALS CO &	M976	G	0.000	0.070	0.070	E
HERNANDO	7822	E R JAHNA INDUSTRIES INC	M976	G	0.000	0.026	0.026	E
HERNANDO	7822	E R JAHNA INDUSTRIES INC	M976	S	0.000	0.026	0.026	E
		HERNANDO COUNTY TOTALS			**4.637**	**Metered, mgd**		
					0.000	**Estimated , mgd**		
					4.637	**Total, mgd**		
HIGHLANDS	10547	TU-CO PEAT INC	M976	G	0.000	0.026	0.026	E
HIGHLANDS	10547	TU-CO PEAT INC	M976	S	0.000	0.026	0.026	E
HIGHLANDS	12631	HI-LAND FARMS INC & DUNE HILL PROPERTIES INC	M976	G	0.000	0.012	0.012	E
HIGHLANDS	12631	HI-LAND FARMS INC & DUNE HILL PROPERTIES INC	M976	S	0.000	0.012	0.012	E
HIGHLANDS	12778	HARRELL'S HORTICULTURAL PRODUCTS, LLC	M930	G	0.000	0.009	0.009	E
HIGHLANDS	12778	HARRELL'S HORTICULTURAL PRODUCTS, LLC	M930	S	0.000	0.009	0.009	E
		HIGHLANDS COUNTY TOTALS			**NA**	**Metered, mgd**		
					0.000	**Estimated , mgd**		
					0.000	**Total, mgd**		

Table A-9. Metered and Estimated Mining/Dewatering WUPs, Withdrawals and Permitted Use (mgd), 2011

COUNTY	WUP Number	Permittee	Use Code1	Source[2]	Annual Average Use[3]	Total Permitted Annual Average Quantity	Permitted Quantity Attributed to M/D Use Category[4]	M/E [5]
HILLSBOROUGH	10140	WASTE SERVICES OF FLORIDA INC	M976	G	0.001	0.159	0.017	M
HILLSBOROUGH	10140	WASTE SERVICES OF FLORIDA INC	M976	S	0.000	0.159	0.017	M
HILLSBOROUGH	12514	DAN S & JOANI J TILLETT	M965	G	0.063	0.473	0.080	M
HILLSBOROUGH	12514	DAN S & JOANI J TILLETT	M965	S	0.000	0.473	0.080	M
HILLSBOROUGH	12836	TAMPA GROVES LLC	M965	G	0.000	0.247	0.093	M
HILLSBOROUGH	12836	TAMPA GROVES LLC	M965	S	0.000	0.247	0.093	M
HILLSBOROUGH	11400	MOSAIC FERTILIZER LLC	M940	G	0.791	0.000	0.000	M
HILLSBOROUGH	11400	MOSAIC FERTILIZER LLC	M940	S	0.015	7.940	7.940	M
HILLSBOROUGH	478	LEE PALLARDY, III, TRUSTEE	M976	S	0.000	0.057	0.057	E
HILLSBOROUGH	10268	TRANSCEND DEVELOPMENT CORP	M905	G	0.000	0.099	0.058	E
HILLSBOROUGH	10268	TRANSCEND DEVELOPMENT CORP	M905	S	0.003	0.099	0.058	E
HILLSBOROUGH	12091	KRUSEN-DOUGLAS, LLC, ATTN. ANDREW INGERSOLL	M965	S	0.000	0.140	0.140	E
HILLSBOROUGH	12284	C E LEISEY JR	M995	S	0.000	0.057	0.057	E
HILLSBOROUGH	12829	STOCKTON FARMS LLC	M976	S	0.000	0.384	0.384	E
HILLSBOROUGH	12955	CL REALTY LLC	M976	S	0.000	0.083	0.083	E
HILLSBOROUGH	13146	NORTH DALE DEV LTD	M965	S	0.000	0.071	0.071	E
HILLSBOROUGH COUNTY TOTALS					**0.870**	**Metered, mgd**		
					0.003	**Estimated , mgd**		
					0.873	**Total, mgd**		
THERE ARE NO MINING/DWEATERING WATER USE PERMITS IN LAKE COUNTY								
LEVY	13273	TARMAC AMERICA LLC	M915	G	0.000	0.123	0.123	E
LEVY	13273	TARMAC AMERICA LLC	M915	S	0.000	0.123	0.123	E
LEVY COUNTY TOTALS					**NA**	**Metered, mgd**		
					0.000	**Estimated , mgd**		
					0.000	**Total, mgd**		

Table A-9. Metered and Estimated Mining/Dewatering WUPs, Withdrawals and Permitted Use (mgd), 2011

COUNTY	WUP Number	Permittee	Use Code1	Source[2]	Annual Average Use[3]	Total Permitted Annual Average Quantity	Permitted Quantity Attributed to M/D Use Category[4]	M/E [5]
MANATEE	3740	MOSAIC FERTILIZER LLC	M940	G	3.539	6.410	6.410	M
MANATEE	7638	SF AGGREGATES SUPPLY, LLC	M976	G	0.000	0.088	0.088	E
MANATEE	7638	SF AGGREGATES SUPPLY, LLC	M976	S	0.009	0.088	0.088	E
MANATEE	12992	CC MANATEE DEVELOPMENT LLC C/O LLC DEV GROUP OF CENTRAL FL	M976	S	0.000	0.218	0.218	E
MANATEE	13106	VERNA ASSET MANAGEMENT LLC	M976	S	0.000	0.039	0.039	E
MANATEE	13173	WHITNEY BANK	M976	G	0.000	0.097	0.096	E
MANATEE	13173	WHITNEY BANK	M976	S	0.000	0.097	0.096	E
		MANATEE COUNTY TOTALS			**3.539** **0.009** **3.548**	**Metered, mgd** **Estimated , mgd** **Total, mgd**		
PASCO	3468	BEXLEY LAND TRUST-SC BEXLEY JR- LSB CORP-NNP BEXLEY LTD	M976	G	0.001	2.981	0.151	M
PASCO	3468	BEXLEY LAND TRUST-SC BEXLEY JR- LSB CORP-NNP BEXLEY LTD	M976	S	0.000	2.981	0.151	M
PASCO	11773	LITTLE EVERGLADES RANCH INC	M976	G	0.007	0.452	0.025	M
PASCO	11773	LITTLE EVERGLADES RANCH INC	M976	S	0.000	0.452	0.025	M
PASCO	12934	ANGELINE CORP JAMES P BEXLEY	M976	G	0.000	0.343	0.078	M
PASCO	12934	ANGELINE CORP JAMES P BEXLEY	M976	S	0.000	0.343	0.078	M
PASCO	4826	CENTRAL STATE AGGREGATES LLC	M976	G	0.000	0.114	0.114	E
PASCO	4826	CENTRAL STATE AGGREGATES LLC	M976	S	0.000	0.114	0.114	E
PASCO	6821	SUNCOAST GOLF INC	M935	G	0.003	0.093	0.007	E
PASCO	8232	SUN WEST MINE & SUN WEST ACQUISITIONS INC	M976	S	0.000	0.004	0.004	E
PASCO	11656	KRUSEN-DOUGLAS LLC	M930	S	0.000	0.014	0.014	E
PASCO	12940	EQUUS RESERVE LLC	M925	G	0.000	0.015	0.015	E
PASCO	12940	EQUUS RESERVE LLC	M925	S	0.000	0.015	0.015	E
PASCO	13090	JOHN DALFINO OUTLAW RIDGE INC	M976	S	0.000	0.012	0.012	E

Table A-9. Metered and Estimated Mining/Dewatering WUPs, Withdrawals and Permitted Use (mgd), 2011

COUNTY	WUP Number	Permittee	Use Code1	Source[2]	Annual Average Use[3]	Total Permitted Annual Average Quantity	Permitted Quantity Attributed to M/D Use Category[4]	M/E [5]
PASCO	13218	NG DEVELOPMENT CORPORATION INC &	M965	S	0.000	0.006	0.006	E
		PASCO COUNTY TOTALS			**0.008**	**Metered, mgd**		
					0.003	**Estimated , mgd**		
					0.011	**Total, mgd**		
POLK	29	MOSAIC FERTILIZER LLC	M940	G	3.020	11.486	10.374	M
POLK	2297	MOSAIC FERTILIZER LLC	M940	G	0.254	17.864	17.864	M
POLK	2873	CEMEX CONST MATERIALS FLORIDA	M976	G	0.018	0.500	0.083	M
POLK	2873	CEMEX CONST MATERIALS FLORIDA	M976	S	0.000	0.500	0.083	M
POLK	4857	STANDARD SAND & SILICA COMPANY TIMOTHY CARNES	M960	G	1.196	1.181	1.181	M
POLK	11400	MOSAIC FERTILIZER LLC	M940	G	6.602	27.477	27.477	M
POLK	11400	MOSAIC FERTILIZER LLC	M940	S	0.126	27.477	27.477	M
POLK	12755	CEMEX CONST MATERIALS FLORIDA	M960	G	0.026	0.198	0.198	M
POLK	12755	CEMEX CONST MATERIALS FLORIDA	M960	S	0.000	0.198	0.198	M
POLK	1356	APAC-GEORGIA INC	M965	G	0.034	0.500	0.157	E
POLK	1356	APAC-GEORGIA INC	M965	S	0.000	0.500	0.157	E
POLK	1862	DANON MOXLEY	M990	G	0.000	0.098	0.092	E
POLK	1862	DANON MOXLEY	M990	S	0.000	0.098	0.092	E
POLK	4463	FLORIDA ROCK INDUSTRIES INC	M960	G	0.000	0.045	0.045	E
POLK	4463	FLORIDA ROCK INDUSTRIES INC	M960	S	0.000	0.045	0.045	E
POLK	5173	VULCAN MATERIALS CO	M960	G	0.000	0.029	0.029	E
POLK	5173	VULCAN MATERIALS CO	M960	S	0.000	0.029	0.029	E
POLK	6054	E R JAHNA INDUSTRIES INC & PAMELA ESTES	M976	G	0.000	0.092	0.050	E
POLK	6054	E R JAHNA INDUSTRIES INC & PAMELA ESTES	M976	S	0.000	0.092	0.050	E
POLK	7301	DONALD W FRASIER/ FRASIER CONSTRACTING	M976	G	0.000	0.032	0.032	E
POLK	7301	DONALD W FRASIER/ FRASIER CONSTRACTING	M976	S	0.000	0.032	0.032	E
POLK	10731	500 ENTERPRISES INC & LITTLE WHEELS INC	M965	S	0.000	0.411	0.411	E

Table A-9. Metered and Estimated Mining/Dewatering WUPs, Withdrawals and Permitted Use (mgd), 2011

COUNTY	WUP Number	Permittee	Use Code1	Source[2]	Annual Average Use[3]	Total Permitted Annual Average Quantity	Permitted Quantity Attributed to M/D Use Category[4]	M/E [5]
POLK	11063	SARGEANT FARMS INC	M976	S	0.000	0.001	0.001	E
POLK	12076	CEMEX CONST MATERIALS FLORIDA	M976	G	0.011	0.097	0.046	E
POLK	12076	CEMEX CONST MATERIALS FLORIDA	M976	S	0.009	0.097	0.046	E
POLK	12259	E R JAHNA INDUSTRIES INC	M960	G	0.048	0.174	0.087	E
POLK	12292	CEMEX CONST MATERIALS LP & DON	M960	G	0.000	0.493	0.489	E
POLK	12292	CEMEX CONST MATERIALS LP & DON	M960	S	0.000	0.493	0.489	E
POLK	13359	MOSAIC FERTILIZER LLC	M925	G	0.000	0.003	0.003	E
		POLK COUNTY TOTALS			**11.242**	**Metered, mgd**		
					0.102	**Estimated , mgd**		
					11.344	**Total, mgd**		
SARASOTA	8817	SMR AGGREGATES INC	M976	G	0.000	0.136	0.136	E
SARASOTA	8817	SMR AGGREGATES INC	M976	S	0.000	0.136	0.136	E
SARASOTA	9766	VENICE MINERALS & MINING LLC	M976	S	0.000	0.038	0.038	E
SARASOTA	11518	APAC-SOUTHEAST INC	M965	G	0.000	0.214	0.214	E
SARASOTA	11518	APAC-SOUTHEAST INC	M965	S	0.000	0.214	0.214	E
SARASOTA	13169	SUGAR BOWL RESOURCES LLC & HI HAT RANCH	M965	S	0.000	0.014	0.014	E
		SARASOTA COUNTY TOTALS			**NA**	**Metered, mgd**		
					0.000	**Estimated , mgd**		
					0.000	**Total, mgd**		
SUMTER	12885	AMERICAN CEMENT CO LLC	M976	G	0.008	0.443	0.099	M
SUMTER	213	CEMEX CONSTRUCTION MATERIALS FLORIDA LLC	M920	G	0.000	0.252	0.252	E
SUMTER	213	CEMEX CONSTRUCTION MATERIALS FLORIDA LLC	M920	S	0.000	0.252	0.252	E
SUMTER	1334	DIXIE LIME AND STONE CO INC, ALMA REAGA TRUST AND SHADY BROOK LL	M976	G	0.000	0.266	0.266	E
SUMTER	1334	DIXIE LIME AND STONE CO INC, ALMA REAGA TRUST AND SHADY BROOK LL	M976	S	0.000	0.266	0.266	E
SUMTER	8891	FRANKLIN & FAYE DIXON	M976	G	0.000	0.107	0.107	E

Table A-9. Metered and Estimated Mining/Dewatering WUPs, Withdrawals and Permitted Use (mgd), 2011

COUNTY	WUP Number	Permittee	Use Code1	Source[2]	Annual Average Use[3]	Total Permitted Annual Average Quantity	Permitted Quantity Attributed to M/D Use Category[4]	M/E [5]
SUMTER	8891	FRANKLIN & FAYE DIXON	M976	S	0.011	0.107	0.107	E
SUMTER	12255	MAZAK MINE	M976	G	0.000	0.197	0.197	E
SUMTER	12255	MAZAK MINE	M976	S	0.011	0.197	0.197	E
SUMTER	12640	WILLIAM A NICHOLS	M976	S	0.000	0.005	0.005	E
SUMTER	20158	GIRL SCOUTS OF WEST CENTRAL FLORIDA	M930	S	0.000	0.003	0.003	E
SUMTER COUNTY TOTALS					**0.008**	**Metered, mgd**		
					0.022	**Estimated , mgd**		
					0.030	**Total, mgd**		
DISTRICT TOTALS					**20.658**	**Metered, mgd**		
					0.268	**Estimated , mgd**		
					20.926	**Total, mgd**		

Source: District WUP database (WMIS), Calendar Year 2011

Notes:

1 Use Code: Alpha-numeric number given to the use that has the highest quantity attributed to the permit. The first letter indicates the "Predominant Use" on the permit (A=Agricultural, I = Industrial/Commercial, M = Mining/Dewatering, R = Recreation/Aesthetic and P = Public Supply. The list for each Use Code used in the table is below.

2 Source = Groundwater (G) or Surface Water (S)

3 Annual Average Pumpage = sum of monthly total gallons / 365 days per year

4 Many water use permits have more than one Use Type. This column shows the total annual average quantity permitted to that WUP that is under the same Predominant Use as is indicated by the first letter in the Use Code.

5 Metered or Estimated Pumpage

Use Code Descriptions. (Not all the codes shown below may appear in this table.)

M905	Augmentation for Environmental	M940	Phosphate Ore Processing	M990	Water Discharged Off-Site
M910	Lawn & Landscape Irrigation	M960	Sand & Gravel Processing	M995	Environmental Dewatering
M915	Limestone Processing	M965	Sand & Gravel Dewatering		
M925	Mining Other Uses	M970	Shell Pit Dewatering		
M930	Peat Mine Dewatering	M976	Water Entrained With Product		
M935	Personal Sanitary Use	M985	Recirculated Mining Quantities		

TABLE A-10. 2011 METERED + ESTIMATED MINING/DEWATERING MONTHLY AVERAGE PUMPAGE (MGD/MONTH)

County	Jan	Feb	Mar	Apr	May	Jun	Jul	Aug	Sep	Oct	Nov	Dec
*Charlotte	0.015	0.050	0.042	0.057	0.030	0.009	0.004	0.008	0.012	0.031	0.021	0.030
Citrus	0.026	0.026	0.008	0.007	0.001	0.000	0.000	0.000	0.000	0.000	0.002	0.004
Desoto	0.000	0.000	0.000	0.000	0.000	0.000	0.000	0.000	0.000	0.000	0.000	0.000
Hardee	0.151	0.263	0.135	0.820	0.019	0.173	0.150	1.200	0.644	0.147	0.158	0.140
Hernando	4.253	3.960	4.423	3.406	6.414	7.918	5.011	3.840	2.057	4.151	4.300	5.915
*Highlands	0.000	0.000	0.000	0.000	0.000	0.000	0.000	0.000	0.000	0.000	0.000	0.000
Hillsborough	0.099	0.077	0.044	0.045	0.035	0.040	0.003	0.026	0.110	0.144	0.050	0.121
*Lake	0.000	0.000	0.000	0.000	0.000	0.000	0.000	0.000	0.000	0.000	0.000	0.000
*Levy	0.000	0.000	0.000	0.000	0.000	0.000	0.000	0.000	0.000	0.000	0.000	0.000
Manatee	0.038	3.996	3.402	3.370	3.433	4.051	3.608	3.954	4.481	5.092	3.100	4.047
*Marion	0.000	0.000	0.000	0.000	0.000	0.000	0.000	0.000	0.000	0.000	0.000	0.000
Pasco	0.005	0.007	0.018	0.014	0.020	0.016	0.005	0.008	0.007	0.009	0.012	0.014
Pinellas	0.000	0.000	0.000	0.000	0.000	0.000	0.000	0.000	0.000	0.000	0.000	0.000
*Polk	11.638	14.969	9.901	13.665	11.632	10.061	12.334	18.089	10.900	8.133	7.006	17.460
Sarasota	0.000	0.000	0.000	0.000	0.000	0.000	0.000	0.000	0.000	0.000	0.000	0.000
Sumter	0.095	0.100	0.033	0.033	0.019	0.007	0.004	0.010	0.009	0.007	0.011	0.025
-District-	16.320	23.448	18.005	21.416	21.604	22.276	21.119	27.136	18.220	17.713	14.660	27.755
Groundwater	16.128	23.222	17.908	21.304	21.560	20.982	21.108	26.696	18.199	17.673	14.621	27.690
Surface Water	0.192	0.226	0.097	0.112	0.044	1.294	0.011	0.440	0.021	0.039	0.038	0.065

* Data is only from the portion of the county within the District
Source: Estimated Water Use Tables derived from the WMIS WUP database, 2011.

Table A-11. Metered And Estimated Industrial/Commercial WUPs, Withdrawals and Permitted Use (mgd), 2011

County	Wup Number	Permittee	Use Code[1]	Source[2]	Annual Average Use[3]	Total Permitted Annual Average Quantity	Permitted Quantity Attributed To M/D Use Category[4]	M/E[5]
CHARLOTTE	7871	CEMEX CONSTRUCTION MATERIALS LLC	I745	G	0.005	0.013	0.013	E
CHARLOTTE	9180	SCHWAB READY MIX INC	I745	G	0.018	0.047	0.047	E
CHARLOTTE	12050	CEMEX CONSTRUCTION MATERIALS LLC	I745	G	0.004	0.010	0.010	E
CHARLOTTE COUNTY TOTALS					**0.000**	**Metered, mgd**		
					0.027	**Estimated, mgd**		
					0.027	**Total, mgd**		
CITRUS	3672	FLORIDA POWER CORP DBA PROGRESS	I860	G	2.800	4.309	4.309	M
CITRUS	4695	FLORIDA POWER CORP DBA PROGRESS	I725	G	0.462	1.000	1.000	M
CITRUS	11281	METAL INDUSTRIES INC HOWARD LOY	I705	G	0.086	0.200	0.200	M
CITRUS	7352	KELLY GARDINER	I840	G	0.001	0.003	0.003	E
CITRUS	7662	CHAMPS SOFTWARE INC	I403	G	0.008	0.031	0.022	E
CITRUS	7662	CHAMPS SOFTWARE INC	I403	S	0.000	0.031	0.022	E
CITRUS	8874	GTE FEDERAL CREDIT UNION/STEPHEN A FOSTER	I840	G	0.000	0.002	0.000	E
CITRUS	9115	TRU GAS OF FLORIDA, INC.	I790	G	0.000	0.001	0.001	E
CITRUS	9329	INERGY PROPANE, LLC	I790	G	0.000	0.001	0.001	E
CITRUS	10166	SIMON PROPERTY GROUP LP	I810	S	0.003	0.009	0.009	E
CITRUS	10247	CITRUS CO ENGINEERING	I840	G	0.000	0.001	0.001	E
CITRUS	10842	CITRUS CO BOCC & DEPT OF PUBLIC	I805	G	0.001	0.006	0.004	E
CITRUS	11801	UNITED STATE OF AMERICA, US FISH & WILDLIFE SERVICES	I735	S	0.000	0.224	0.224	E
CITRUS	12049	CITRUS CO BOCC	I790	G	0.001	0.003	0.003	E
CITRUS COUNTY TOTALS					**3.348**	**Metered, mgd**		
					0.014	**Estimated, mgd**		
					3.362	**Total, mgd**		
DESOTO	6841	DESOTO COUNTY	I841	G	0.377	0.822	0.822	M
DESOTO	70	PEACE RIVER CITRUS PRODUCTS INC	I437	G	0.090	0.267	0.267	E
DESOTO	7749	DESOTO COUNTY BOARD OF COUNTY COMMISSIONERS	I790	G	0.001	0.002	0.002	E
DESOTO	12131	DESOTO COUNTY GENERATING COMPANY, LLC	I860	G	0.027	0.076	0.076	E
DESOTO	12416	PEACE RIVER/MANASOTA REGIONAL WA	I845	G	0.106	0.432	0.432	E
DESOTO	20044	FLORIDA POWER & LIGHT COMPANY	I414	G	0.001	0.001	0.001	E

Table A-11. Metered And Estimated Industrial/Commercial WUPs, Withdrawals and Permitted Use (mgd), 2011

County	Wup Number	Permittee	Use Code[1]	Source[2]	Annual Average Use[3]	Total Permitted Annual Average Quantity	Permitted Quantity Attributed To M/D Use Category[4]	M/E[5]
DESOTO COUNTY TOTALS					**0.377**	**Metered, mgd**		
					0.225	**Estimated, mgd**		
					0.602	**Total, mgd**		
HARDEE	9731	HARDEE POWER PARTNERS	I725	G	1.538	3.800	3.800	M
HARDEE	12048	VANDOLAH POWER COMPANY LLC	I425	G	0.016	0.212	0.212	M
HARDEE	12331	CLASSIC CALADIUMS INC & SMOAK GROVES INC	I805	G	0.040	0.860	0.086	M
HARDEE	13158	TBBT WATER LLC	I735	G	0.000	0.449	0.449	M
HARDEE	11400	MOSAIC	I835	G	0.000	1.359	1.359	M
HARDEE	2494	THE MANCINI PACKING COMPANY	I437	G	0.039	0.098	0.098	E
HARDEE	7073	BOULDIN HOLDINGS 2 INC	I790	G	0.000	0.006	0.000	E
HARDEE	10924	ALL FLORIDA JUICE CORPORATION & JOE M DURANCE JR	I765	G	0.007	0.018	0.018	E
HARDEE COUNTY TOTALS					**1.594**	**Metered, mgd**		
					0.046	**Estimated, mgd**		
					1.640	**Total, mgd**		
HERNANDO	2286	CEMEX INC	I740	G	0.004	0.171	0.171	M
HERNANDO	7015	FLORIDA CRUSHED STONE CO	I447	G	2.586	20.080	20.080	M
HERNANDO	8453	HERNANDO EGG PRODUCERS INC	I790	G	0.001	0.041	0.001	E
HERNANDO	10249	HERNANDO CO UTILITIES DEPT	I770	G	0.000	0.002	0.002	E
HERNANDO	12791	CHRISTIAN CONTRACTORS ASSOC INC	I735	G	0.006	0.015	0.015	E
HERNANDO	12879	FLORIDA CRUSHED STONE CO-RINKER MATERIALS OF FLORIDA INC	I745	G	0.012	0.030	0.030	E
HERNANDO COUNTY TOTALS					**2.590**	**Metered, mgd**		
					0.019	**Estimated, mgd**		
					2.609	**Total, mgd**		
HIGHLANDS	4086	CARGILL JUICE NORTH AMERICA INC	I765	G	0.005	0.439	0.388	M
HIGHLANDS	7068	DOUGLASS FERTILIZER & CHEMICAL	I800	G	0.024	0.060	0.060	E
HIGHLANDS	8460	JAMES DALKE AND LINDA DALKE	I770	G	0.007	0.019	0.019	E
HIGHLANDS	10866	ARCHBOLD EXPEDITIONS	I840	G	0.001	0.007	0.007	E
HIGHLANDS	12114	CHRIST LUTHERAN CHURCH OF AVON PARK INC	I840	G	0.000	0.011	0.001	E
HIGHLANDS	12272	TRIANGLE CHEMICAL COMPANY	I810	G	0.001	0.002	0.002	E

Table A-11. Metered And Estimated Industrial/Commercial WUPs, Withdrawals and Permitted Use (mgd), 2011

County	Wup Number	Permittee	Use Code[1]	Source[2]	Annual Average Use[3]	Total Permitted Annual Average Quantity	Permitted Quantity Attributed To M/D Use Category[4]	M/E[5]
HIGHLANDS	20218	DISTRIBUTION BLVD., LLC	I840	G	0.000	0.007	0.007	E
HIGHLANDS	20233	LAKE PLACID GROVES LLC	I408	G	0.000	0.166	0.166	E
HIGHLANDS COUNTY TOTALS					**0.005**	**Metered, mgd**		
					0.033	**Estimated, mgd**		
					0.038	**Total, mgd**		
HILLSBOROUGH	148	YUENGLING BREWING CO OF TAMPA INC	I830	G	0.406	0.666	0.666	M
HILLSBOROUGH	229	R C C I (RED CHAMBER CO INC)	I830	G	0.139	0.214	0.214	M
HILLSBOROUGH	405	SEABOARD COLD STORAGE INC	I830	G	0.000	0.200	0.200	M
HILLSBOROUGH	1415	CF INDUSTRIES INC PLANT CITY PHOSPHATE COMPLEX	I835	G	2.526	4.240	4.240	M
HILLSBOROUGH	1415	CF INDUSTRIES INC PLANT CITY PHOSPHATE COMPLEX	I835	S	0.000	4.240	4.240	M
HILLSBOROUGH	1532	MOSAIC FERTILIZER LLC	I755	G	0.005	5.985	5.970	M
HILLSBOROUGH	1532	MOSAIC FERTILIZER LLC	I755	S	2.843	5.985	5.970	M
HILLSBOROUGH	1838	CARDANELL FARMS	I810	G	0.000	1.449	0.004	M
HILLSBOROUGH	1861	CORONET INDUSTRIES, INC.	I835	G	0.037	0.740	0.740	M
HILLSBOROUGH	1960	UNIVERSITY OF SOUTH FLORIDA.; ATTN: MR. DERYL WAGNER	I840	G	0.769	2.364	1.377	M
HILLSBOROUGH	1960	UNIVERSITY OF SOUTH FLORIDA.; ATTN: MR. DERYL WAGNER	I840	S	0.000	2.364	1.377	M
HILLSBOROUGH	2045	MIDWAY INVESTMENT COMPANY, INC	I840	G	0.001	0.306	0.001	M
HILLSBOROUGH	2045	MIDWAY INVESTMENT COMPANY, INC	I840	S	0.000	0.306	0.001	M
HILLSBOROUGH	3055	SPEEDLING INC	I800	G	0.004	0.302	0.011	M
HILLSBOROUGH	3118	KERRY I & F CONTRACTING CO	I800	G	2.031	3.050	3.050	M
HILLSBOROUGH	3742	PARADISE FRUIT COMPANY, INC. FT. PROPERTY	I830	G	0.112	0.452	0.452	M
HILLSBOROUGH	6233	TAMPA ELECTRIC CO	I863	G	0.000	0.234	0.234	M
HILLSBOROUGH	11181	BATISTA & EVELYN MADONIA	I850	G	0.000	1.591	0.002	M
HILLSBOROUGH	11181	BATISTA & EVELYN MADONIA	I850	S	0.000	1.591	0.002	M
HILLSBOROUGH	11986	ST JOSEPHS HOSPITAL INC	I700	G	0.176	0.192	0.192	M
HILLSBOROUGH	13131	ST. JOSEPHS HOSPITAL NORTH	I840	G	0.001	0.006	0.006	M
HILLSBOROUGH	20215	TRADEMARK NITROGEN, CORP.	I805	G	0.000	0.206	0.206	M
HILLSBOROUGH	11400	MOSAIC FERTILIZER LLC	I835	G	0.184	1.862	1.862	M
HILLSBOROUGH	11400	MOSAIC FERTILIZER LLC	I835	S	0.004	1.862	1.862	M
HILLSBOROUGH	138	BRANNAN LIVING TRUST	I790	G	0.001	0.072	0.001	E
HILLSBOROUGH	253	AGRO DISTRIBUTION LLC	I790	G	0.003	0.009	0.009	E

Table A-11. Metered And Estimated Industrial/Commercial WUPs, Withdrawals and Permitted Use (mgd), 2011

County	Wup Number	Permittee	Use Code[1]	Source[2]	Annual Average Use[3]	Total Permitted Annual Average Quantity	Permitted Quantity Attributed To M/D Use Category[4]	M/E[5]
HILLSBOROUGH	253	AGRO DISTRIBUTION LLC	I790	S	0.000	0.009	0.009	E
HILLSBOROUGH	633	PACIFIC TOMATO GROWERS LTD, LPP	I830	G	0.001	0.005	0.005	E
HILLSBOROUGH	2606	RUSKIN VEGETABLE CORP	I850	G	0.001	0.007	0.006	E
HILLSBOROUGH	2630	YELVINGTON DISTRIBUTORS INC	I805	G	0.006	0.015	0.015	E
HILLSBOROUGH	2730	MCNATT PROPERTIES LLC	I775	G	0.001	0.002	0.002	E
HILLSBOROUGH	4416	FRED GODLEY	I840	G	0.009	0.075	0.061	E
HILLSBOROUGH	4416	FRED GODLEY	I840	S	0.000	0.075	0.061	E
HILLSBOROUGH	4876	CHARLES W POE IRREV. TRST & RINKER MATERIALS OF FLA	I745	G	0.007	0.017	0.017	E
HILLSBOROUGH	5749	CEMEX CONSTRUCTION MATERIALS LLC	I745	G	0.011	0.050	0.050	E
HILLSBOROUGH	5749	CEMEX CONSTRUCTION MATERIALS LLC	I745	S	0.009	0.050	0.050	E
HILLSBOROUGH	5787	CAL-MAINE FOODS INC	I840	G	0.001	0.078	0.003	E
HILLSBOROUGH	6677	CEMEX CONSTRUCTION MATERIALS FLORIDA, LLC	I745	G	0.001	0.013	0.013	E
HILLSBOROUGH	6677	CEMEX CONSTRUCTION MATERIALS FLORIDA, LLC	I745	S	0.000	0.013	0.013	E
HILLSBOROUGH	6696	TRANS-CONTINENTAL MARINE & DRYDOCK CORP	I770	G	0.002	0.006	0.006	E
HILLSBOROUGH	7751	UNIVERSITY COMMUNITY HOSPITAL INC	I810	G	0.004	0.010	0.010	E
HILLSBOROUGH	7975	BF USB INC	I810	G	0.011	0.038	0.027	E
HILLSBOROUGH	8066	FIRST UNITED METHODIST CHURCH OF LUTZ INC	I810	G	0.002	0.008	0.008	E
HILLSBOROUGH	8406	CHARLES W POE IRREVOCABLE TRUST	I740	G	0.004	0.010	0.010	E
HILLSBOROUGH	8493	CEMEX CONSTRUCTION MATERIALS LLC	I740	G	0.008	0.020	0.020	E
HILLSBOROUGH	8809	10420 MCKINLEY PARTNERS, LP	I800	G	0.115	0.469	0.469	E
HILLSBOROUGH	9259	HILLSBOROUGH CO WATER DEPT	I785	G	0.013	0.059	0.059	E
HILLSBOROUGH	10339	THE CLOROX COMPANY	I755	G	0.042	0.094	0.094	E
HILLSBOROUGH	10380	WASTE SERVICES OF FLORIDA INC	I805	G	0.007	0.017	0.017	E
HILLSBOROUGH	10485	THOMAS & GRACE JACOB	I830	G	0.000	0.063	0.001	E
HILLSBOROUGH	10485	THOMAS & GRACE JACOB	I830	S	0.000	0.063	0.001	E
HILLSBOROUGH	10812	SAFETY KLEEN CORPORATION	I840	G	0.001	0.003	0.003	E
HILLSBOROUGH	10863	GENERAL CABLE COMPANY	I810	G	0.001	0.001	0.001	E
HILLSBOROUGH	10898	NANCY N SKEMP & CAROLINE N SHEPARD-SNS TRUST-NEWBERN GROVES	I765	G	0.004	0.057	0.006	E
HILLSBOROUGH	10939	MRS H D MCDONALD JR	I850	G	0.000	0.036	0.000	E
HILLSBOROUGH	10939	MRS H D MCDONALD JR	I850	S	0.000	0.036	0.000	E
HILLSBOROUGH	11477	HILLSBOROUGH CO AVIATION AUTH	I840	G	0.001	0.009	0.006	E

Table A-11. Metered And Estimated Industrial/Commercial WUPs, Withdrawals and Permitted Use (mgd), 2011

County	Wup Number	Permittee	Use Code[1]	Source[2]	Annual Average Use[3]	Total Permitted Annual Average Quantity	Permitted Quantity Attributed To M/D Use Category[4]	M/E[5]
HILLSBOROUGH	11477	HILLSBOROUGH CO AVIATION AUTH	I840	S	0.001	0.009	0.006	E
HILLSBOROUGH	11510	CEMEX CONSTRUCTION MATERIALS LLC	I750	G	0.006	0.016	0.016	E
HILLSBOROUGH	11555	INTERNATIONAL PAPER COMPANY - WILLAMETTE INDUSTRIES INC	I810	G	0.004	0.011	0.011	E
HILLSBOROUGH	11712	HILLSBOROUGH CO DEPT OF SOLID WASTE	I805	G	0.002	0.012	0.012	E
HILLSBOROUGH	11802	LAU/LADD PARTNERSHIP DONALD K LAU	I840	G	0.000	0.001	0.001	E
HILLSBOROUGH	12101	TAMPA PORT AUTHORITY	I500	G	0.003	0.008	0.008	E
HILLSBOROUGH	12140	ST. JOSEPH'S HOSPITAL, INC.	I400	G	0.000	0.124	0.124	E
HILLSBOROUGH	12472	FIRST NATIONWIDE TITLE JOHN SULLIVAN	I840	G	0.001	0.004	0.004	E
HILLSBOROUGH	13042	HILLSBOROUGH COUNTY SOLD WASTE MGMT DEPT	I810	S	0.004	0.011	0.011	E
HILLSBOROUGH	13180	TRINITY MATERIALS LLC	I805	G	0.000	0.091	0.091	E
HILLSBOROUGH	13228	MOSAIC FERTILIZER LLC	I720	G	0.000	4.500	4.500	E
HILLSBOROUGH	13277	CITI CORP BANK NA INC &	I840	G	0.004	0.011	0.011	E
HILLSBOROUGH COUNTY TOTALS					**9.237**	**Metered, mgd**		
					0.291	**Estimated, mgd**		
					9.528	**Total, mgd**		
LEVY	11308	LEVAUGHN ROBINSON	I805	G	0.000	0.093	0.001	E
LEVY	12074	FREEBEE LANDHOLDINGS, LTD.	I805	G	0.004	0.009	0.009	E
LEVY	13050	SCHOOL BOARD OF LEVY CO	I790	G	0.000	0.001	0.001	E
LEVY	13262	PROGRESS ENERGY FLORIDA INC	I409	G	0.000	1.580	1.580	E
LEVY	20072	FLORIDA GAS TRANSMISSION COMPANY	I858	S	0.000	0.037	0.037	E
LEVY COUNTY TOTALS					**0.000**	**Metered, mgd**		
					0.004	**Estimated, mgd**		
					0.004	**Total, mgd**		
MANATEE	3837	JOHN FALKNER CLASSIE GROWERS LLC	I850	G	0.003	4.232	0.010	M
MANATEE	5302	FLORIDA POWER & LIGHT COMPANY	I861	S	4.780	8.519	8.519	M
MANATEE	5423	FLORIDA POWER & LIGHT COMPANY	I865	G	0.012	1.717	0.023	M
MANATEE	12413	WASTE MANAGEMENT INC OF FLORIDA	I805	G	0.006	0.149	0.149	M
MANATEE	12413	WASTE MANAGEMENT INC OF FLORIDA	I805	S	0.000	0.149	0.149	M
MANATEE	4202	MODERN CONSTRUCTION USA INC	I412	G	0.002	0.005	0.005	E
MANATEE	4444	HARLLEE PACKING INC	I437	G	0.000	0.005	0.005	E

Table A-11. Metered And Estimated Industrial/Commercial WUPs, Withdrawals and Permitted Use (mgd), 2011

County	Wup Number	Permittee	Use Code[1]	Source[2]	Annual Average Use[3]	Total Permitted Annual Average Quantity	Permitted Quantity Attributed To M/D Use Category[4]	M/E[5]
MANATEE	4907	CC PROPERTY ACQUISITION, LLC	I800	G	0.009	0.022	0.022	E
MANATEE	5578	CITRUS BULL LLC	I760	G	0.003	0.047	0.005	E
MANATEE	5590	CITY OF BRADENTON FIRE STATION NO. 3	I790	G	0.000	0.014	0.014	E
MANATEE	7544	FALKNER I, LLC ATTN: JOHN FALKNER	I402	G	0.010	0.024	0.024	E
MANATEE	9181	FLORIDA ROCK INDUSTRIES INC C/O TRACY L HAYDEN	I745	G	0.015	0.039	0.039	E
MANATEE	11731	CEMEX CONSTRUCTION MATERIALS FLORIDA,LLC	I740	G	0.008	0.020	0.020	E
MANATEE	12414	JOHN C GREER	I770	G	0.000	0.001	0.001	E
MANATEE	12605	RINKER MATERIALS INC & CBM	I745	G	0.014	0.035	0.035	E
MANATEE	12980	SCHWAB READY MIX INC	I745	G	0.027	0.067	0.067	E
MANATEE	13034	SCHWAB READY MIX INC	I745	G	0.000	0.090	0.090	E
MANATEE	20198	LOCKHEED MARTIN CORPORATION	I705	G	0.019	0.411	0.411	E
MANATEE COUNTY TOTALS					**4.801**	**Metered, mgd**		
					0.107	**Estimated, mgd**		
					4.908	**Total, mgd**		
MARION	6585	OCALA JOCKEY CLUB INC	I700	G	0.046	0.191	0.105	M
MARION	9026	MUNROE REGIONAL HEALTH SYSTEM INC.	I790	G	0.000	0.001	0.001	E
MARION	12785	KUNAL II LLC	I840	G	0.008	0.041	0.041	E
MARION	13083	MFM LIMESTONE LLC; THE PALMER CO MPANIES, INC. AND PADDOCK PARK	I510	G	0.010	0.119	0.119	E
MARION	13083	MFM LIMESTONE LLC; THE PALMER CO MPANIES, INC. AND PADDOCK PARK	I510	S	0.000	0.119	0.119	E
MARION COUNTY TOTALS					**0.046**	**Metered, mgd**		
					0.018	**Estimated, mgd**		
					0.064	**Total, mgd**		
PASCO	451	TANLER WATER COMPANY	I805	G	0.133	3.514	3.514	M
PASCO	9087	PASCO CO UTILITIES	I780	G	0.090	0.720	0.720	M
PASCO	9132	CRYSTAL SPRINGS PRESERVE INC	I735	G	0.000	0.757	0.757	M
PASCO	9132	CRYSTAL SPRINGS PRESERVE INC	I735	S	0.563	0.757	0.757	M
PASCO	10413	PASCO COGEN LTD & JDR PROPERTIES OF PASCO INC	I861	G	0.215	0.762	0.762	M
PASCO	10772	FLORIDA POWER CORPORATION	I865	G	0.180	0.288	0.288	M
PASCO	12052	SHADY HILLS POWER COMPANY, LLC	I425	G	0.011	0.154	0.154	M

Table A-11. Metered And Estimated Industrial/Commercial WUPs, Withdrawals and Permitted Use (mgd), 2011

County	Wup Number	Permittee	Use Code[1]	Source[2]	Annual Average Use[3]	Total Permitted Annual Average Quantity	Permitted Quantity Attributed To M/D Use Category[4]	M/E[5]
PASCO	817	HELENA CHEMICAL CO	I810	G	0.014	0.036	0.036	E
PASCO	4722	DISTRICT SCHOOL BOARD OF PASCO COUNTY	I840	G	0.003	0.027	0.016	E
PASCO	4986	PASCO COUNTY SCHOOL BOARD	I700	G	0.019	0.047	0.047	E
PASCO	6533	SKYBIRD PROP INC PROFIT SHARING	I810	G	0.007	0.019	0.019	E
PASCO	6930	JOLANDER WELL DRILLING INC	I855	G	0.000	0.001	0.001	E
PASCO	7976	CEMEX CONSTRUCTION MATERIALS FLORIDA,LLC	I745	G	0.001	0.003	0.003	E
PASCO	8433	R E PURCELL CONSTRUCTION CO INC	I770	G	0.000	0.001	0.001	E
PASCO	8906	CAL-MAINE FOODS INC	I830	G	0.006	0.095	0.011	E
PASCO	10017	PASCO COUNTY BOARD OF COUNTY COMMISSIONERS	I770	G	0.004	0.011	0.011	E
PASCO	10764	HQ-T LLC	I790	G	0.000	0.001	0.001	E
PASCO	13049	DMTC LLC	I790	G	0.001	0.001	0.001	E
PASCO COUNTY TOTALS					**1.192**	**Metered, mgd**		
					0.055	**Estimated, mgd**		
					1.247	**Total, mgd**		
PINELLAS	217	COCA-COLA CO	I800	G	0.015	0.165	0.165	M
PINELLAS	10646	OLYMPIA INVESTMENT GROUP LLC SHS RESORT LLC	I735	G	0.005	0.100	0.100	M
PINELLAS	13276	ALL CHILDRENS HOSPITAL INC	I700	G	0.001	0.112	0.112	M
PINELLAS	2528	STAUFFER MANAGEMENT CO	I770	G	0.000	0.028	0.028	E
PINELLAS	3159	LAWRENCE DIMMITT,III	I810	G	0.001	0.001	0.001	E
PINELLAS	3783	SPACE CENTER, INC.	I840	G	0.000	0.000	0.000	E
PINELLAS	3784	SPACE CENTER, INC. & FRANK C. KUNNEN, JR.	I745	G	0.002	0.012	0.012	E
PINELLAS	3784	SPACE CENTER, INC. & FRANK C. KUNNEN, JR.	I745	S	0.001	0.012	0.012	E
PINELLAS	5855	JOHN HANCOCK LIFE INSURANCE CO	I810	S	0.008	0.020	0.020	E
PINELLAS	8101	THE SEMBLER CORP	I810	G	0.004	0.010	0.010	E
PINELLAS	8192	COQUINA KEY ARMS APARTMENTS	I810	G	0.001	0.003	0.003	E
PINELLAS COUNTY TOTALS					**0.021**	**Metered, mgd**		
					0.017	**Estimated, mgd**		
					0.038	**Total, mgd**		

Table A-11. Metered And Estimated Industrial/Commercial WUPs, Withdrawals and Permitted Use (mgd), 2011

County	Wup Number	Permittee	Use Code[1]	Source[2]	Annual Average Use[3]	Total Permitted Annual Average Quantity	Permitted Quantity Attributed To M/D Use Category[4]	M/E[5]
POLK	47	CITY OF LAKELAND	I863	G	0.863	2.592	2.592	M
POLK	47	CITY OF LAKELAND	I863	S	0.000	2.592	2.592	M
POLK	260	CARIBBEAN DISTILLERS	I735	G	0.000	0.112	0.112	M
POLK	295	CITY OF LAKELAND WATER UTILITIES WATER ADM	I780	S	0.092	0.415	0.415	M
POLK	408	CITRUS WORLD INC	I765	G	1.485	2.183	2.183	M
POLK	438	US AGRI-CHEMICALS CORPORATION	I835	G	7.781	9.150	9.150	M
POLK	440	US AGRI-CHEMICALS CORPORATION	I835	G	0.000	0.124	0.124	M
POLK	493	CUTRALE CITRUS JUICES USA INC	I765	G	1.213	2.500	2.500	M
POLK	610	CF INDUSTRIES INC	I835	G	0.118	1.665	1.665	M
POLK	610	CF INDUSTRIES INC	I835	S	0.000	1.665	1.665	M
POLK	1539	MOSAIC FERTILIZER LLC	I805	G	1.247	7.504	7.504	M
POLK	2224	MOSAIC FERTILIZER LLC	I755	G	0.112	5.197	5.197	M
POLK	2834	BARTOW CITRUS PRODUCTS LLC	I765	G	0.122	0.468	0.155	M
POLK	3147	CLEAR SPRINGS LAND COMPANY, LLC	I511	G	0.120	0.478	0.331	M
POLK	3150	KC INDUSTRIES LLC & KC INDUSTRIES PROPERTIES LLC	I423	G	0.077	0.192	0.141	M
POLK	3195	MOSAIC FERTILIZER	I835	G	0.023	1.991	1.991	M
POLK	3641	AOC LLC	I780	G	0.351	0.800	0.800	M
POLK	4312	HOLLY HILL FRUIT PRODUCTS CO INC	I805	G	0.019	0.371	0.371	M
POLK	5798	PUBLIX SUPER MARKETS INC., ATTN ANN BATTS	I412	G	0.992	1.441	1.441	M
POLK	5798	PUBLIX SUPER MARKETS INC., ATTN ANN BATTS	I412	S	0.013	1.441	1.441	M
POLK	10347	CARIBBEAN DISTILLERS	I800	G	0.270	0.410	0.410	M
POLK	10555	CARIBBEAN DISTILLERS	I780	G	0.328	0.455	0.455	M
POLK	10604	AUBURNDALE POWER PARTNERS LTD PARTNERSHIP	I861	G	0.654	1.326	1.326	M
POLK	10631	WHEELABRATOR RIDGE ENERGY, INC.	I861	G	0.427	0.875	0.875	M
POLK	10700	POLK POWER PARTNERS LP	I861	G	0.321	0.761	0.761	M
POLK	10770	JUICE BOWL PRODUCTS INC	I800	G	0.440	0.900	0.900	M
POLK	10840	FLORIDA POWER CORP & US AGRI CHEMICALS CORP	I780	G	1.007	1.700	1.700	M
POLK	10944	PROGRESS ENERGY FLORIDA	I861	G	4.594	17.500	17.500	M
POLK	10948	ORANGE COGENERATION LIMITED PARTNERSHIP	I860	G	0.263	0.660	0.660	M
POLK	11400	MOSAIC FERTILIZER LLC	I835	G	1.534	33.922	33.922	M
POLK	11400	MOSAIC FERTILIZER LLC	I835	S	0.029	33.922	33.922	M
POLK	11747	TAMPA ELECTRIC CO	I863	G	1.338	6.400	6.400	M

Table A-11. Metered And Estimated Industrial/Commercial WUPs, Withdrawals and Permitted Use (mgd), 2011

County	Wup Number	Permittee	Use Code[1]	Source[2]	Annual Average Use[3]	Total Permitted Annual Average Quantity	Permitted Quantity Attributed To M/D Use Category[4]	M/E[5]
POLK	12054	CALPINE CONSTRUCT FINANCE CO LP OSPREY ENERGY CNTR	I780	G	1.683	2.742	2.742	M
POLK	12232	CITROSUCO NORTH AMERICA	I765	G	1.079	1.251	1.004	M
POLK	12794	MATRICE OF FLORIDA LLC	I800	G	0.168	0.324	0.324	M
POLK	12867	CLEAR SPRINGS ENTERPRISES LLC	I840	G	0.000	0.908	0.000	M
POLK	13240	MIZKAN AMERICAS INC	I800	G	0.025	0.095	0.095	M
POLK	225	WBRK PROPERTY LLLP	I845	G	0.031	0.068	0.068	E
POLK	261	HACKL ENTERPRISES LLC	I840	G	0.001	0.002	0.002	E
POLK	713	RIDGE PALLETS INC	I800	G	0.011	0.034	0.027	E
POLK	1068	OSCAR W & C DANE & JOHN STEVEN & WILLIAM T ROGERS	I810	G	0.001	0.002	0.002	E
POLK	1079	WILLIAMS ACQUISITION HOLDING COMPANY INC	I840	G	0.000	0.000	0.000	E
POLK	1275	DUNDEE CITRUS GROWERS ASSOC	I760	G	0.010	0.024	0.024	E
POLK	1405	BARTOW HOLDING CO INC & LANDSMAN FAMILY TRUST 84	I412	G	0.003	0.007	0.007	E
POLK	1554	RIDGE LUMBER & TREATING INC	I775	G	0.003	0.008	0.008	E
POLK	1808	RITCHIE BROTHERS PROPERTIES INC	I810	G	0.032	0.070	0.070	E
POLK	2023	PHOENIX INDUSTRIES LLC	I402	G	0.010	0.028	0.028	E
POLK	2345	ALL-TEMP STORAGE LLC	I790	G	0.001	0.002	0.002	E
POLK	2462	P&K USA INC	I840	G	0.013	0.032	0.032	E
POLK	2538	APAC-SOUTHEAST INC	I805	G	0.004	0.011	0.011	E
POLK	4894	LX REAL ESTATE CO LLC	I725	G	0.002	0.006	0.006	E
POLK	4894	LX REAL ESTATE CO LLC	I725	S	0.000	0.006	0.006	E
POLK	5038	STATE FARM MUTUAL AUTOMOBILE INSURANCE COMPANY	I810	G	0.023	0.060	0.051	E
POLK	5927	ALL PLASTICS RECYCLING	I790	G	0.001	0.004	0.004	E
POLK	6004	BRIDGE CRANES OF AMERICA LLC	I770	G	0.002	0.005	0.005	E
POLK	6625	CIRCLE F DUDE RANCH CAMP LLC & F LORIDA ROCK IND INC	I715	G	0.032	0.081	0.071	E
POLK	6861	WINTER HAVEN HOSPITAL INC	I810	G	0.002	0.004	0.004	E
POLK	7023	NATURAL SUN CITRUS INC	I760	G	0.004	0.021	0.021	E
POLK	7212	BEN HILL GRIFFIN, INC.	I765	G	0.017	0.042	0.042	E
POLK	7226	FLORIDA SPECTRUM ENVIRONMENTAL SERVICES	I755	G	0.006	0.016	0.016	E
POLK	7229	NATHAN DYKGRAAF	I840	G	0.000	0.017	0.017	E
POLK	7314	KEY AUTOMOTIVE OF FLORIDA INC	I810	G	0.003	0.007	0.007	E
POLK	7356	BARTOW ETHANOL OF FLORIDA, LLC	I755	G	0.000	0.001	0.001	E
POLK	7469	HANSON PIPE & PRODUCTS SOUTHEAST, INC.	I750	G	0.043	0.096	0.096	E

Table A-11. Metered And Estimated Industrial/Commercial WUPs, Withdrawals and Permitted Use (mgd), 2011

County	Wup Number	Permittee	Use Code[1]	Source[2]	Annual Average Use[3]	Total Permitted Annual Average Quantity	Permitted Quantity Attributed To M/D Use Category[4]	M/E[5]
POLK	7614	POLK COUNTY DEPT OF ENVIRONMENTAL SERVICES	I790	G	0.000	0.001	0.001	E
POLK	7843	HARMSCO FILTRATION PRODUCTS	I800	G	0.001	0.004	0.004	E
POLK	8547	COLERIDGE CORP & BOARD WALK AND BASEBALL INC	I840	G	0.063	0.257	0.257	E
POLK	8691	ASHLAND INC	I805	G	0.004	0.014	0.011	E
POLK	8890	R & L INVESTMENTS	I790	G	0.000	0.001	0.001	E
POLK	8945	DOLORES A BARTON	I810	G	0.003	0.015	0.015	E
POLK	9010	CHALET SUZANNE PROPERTIES	I805	G	0.005	0.061	0.018	E
POLK	9010	CHALET SUZANNE PROPERTIES	I805	S	0.001	0.061	0.018	E
POLK	9131	ROOMS TO GO FURNITURE CORP	I810	G	0.002	0.007	0.007	E
POLK	9131	ROOMS TO GO FURNITURE CORP	I810	S	0.000	0.007	0.007	E
POLK	9326	HIGHWAY 27 CORP	I840	G	0.001	0.005	0.005	E
POLK	9412	HANSON HARDSCAPE PRODUCTS, LLC	I740	G	0.007	0.017	0.017	E
POLK	10012	JIM BROWN & RANDALL GRANT	I840	G	0.002	0.005	0.005	E
POLK	10045	POLK COUNTY BOARD OF COUNTY COMMISSIONERS	I790	G	0.000	0.001	0.001	E
POLK	10104	RING POWER CORPORATION	I790	G	0.000	0.001	0.001	E
POLK	10151	CHARLES RUTLAND	I790	G	0.000	0.001	0.001	E
POLK	10157	OAKLEY GROVES INC	I770	G	0.007	0.037	0.037	E
POLK	10163	ALTA METCALF C/O ALLEN CASEY	I840	G	0.001	0.004	0.003	E
POLK	10163	ALTA METCALF C/O ALLEN CASEY	I840	S	0.000	0.004	0.003	E
POLK	10196	BIG-E TRAILERS INC	I790	G	0.000	0.001	0.001	E
POLK	10278	BONE VALLEY SERVICE COMPANY INC	I805	G	0.001	0.004	0.004	E
POLK	10341	MICHAEL E. HAMPTON	I810	G	0.002	0.005	0.005	E
POLK	10373	CSH LAKELAND/LAKE WALES PARTNERSHIP	I840	G	0.001	0.002	0.002	E
POLK	10482	CEMEX CONST MATERIALS FLORIDA	I770	G	0.000	0.026	0.004	E
POLK	10482	CEMEX CONST MATERIALS FLORIDA	I770	S	0.002	0.026	0.004	E
POLK	10494	LAKELAND AUTO AUCTION, INC.	I840	G	0.002	0.005	0.005	E
POLK	10585	RALPH L ROBERTS SR TR UNDER TR # 1	I840	G	0.003	0.007	0.007	E
POLK	10829	GIVAUDAN FLAVORS CORP	I428	G	0.030	0.077	0.077	E
POLK	10908	MIMS RANCH LLC AND CHEMICAL LIME CO	I815	G	0.007	0.018	0.018	E
POLK	10985	LAMB BROTHERS CONSTRUCT. CO, DIV. OF KOVACS BROS INC	I810	G	0.002	0.008	0.008	E
POLK	10985	LAMB BROTHERS CONSTRUCT. CO, DIV. OF KOVACS BROS INC	I810	S	0.000	0.008	0.008	E
POLK	10997	GREEN POND BAPTIST CHURCH	I790	S	0.000	0.000	0.000	E

Table A-11. Metered And Estimated Industrial/Commercial WUPs, Withdrawals and Permitted Use (mgd), 2011

County	Wup Number	Permittee	Use Code[1]	Source[2]	Annual Average Use[3]	Total Permitted Annual Average Quantity	Permitted Quantity Attributed To M/D Use Category[4]	M/E[5]
POLK	11061	NEWMARK INTERNATIONAL INC	I750	G	0.002	0.005	0.005	E
POLK	11177	CITY OF WINTER HAVEN ATTENTION: WILLOWBROOK	I805	G	0.005	0.014	0.014	E
POLK	11226	JAMES P VAUGHAN SR	I805	G	0.001	0.002	0.002	E
POLK	11354	AERCON FLORIDA LLC	I750	G	0.010	0.049	0.049	E
POLK	11374	RECAP HILLTOP LLC	I760	G	0.045	0.099	0.099	E
POLK	11397	MONIER LIFETILE INC	I750	G	0.012	0.030	0.030	E
POLK	11406	HUNT BROS SERVICE INC & HUNT BROS COOPERATIVE INC	I760	G	0.023	0.058	0.058	E
POLK	11436	ORGANIC MATTERS INC	I770	G	0.001	0.005	0.005	E
POLK	11512	SAR INDUSTRIES LLC	I755	G	0.003	0.008	0.008	E
POLK	11695	PETERSEN PROPERTIES INC	I840	G	0.001	0.025	0.002	E
POLK	11877	SAMS EAST INC	I810	G	0.004	0.010	0.010	E
POLK	11923	ACE STORAGE FACILITIES LLC	I770	G	0.000	0.005	0.000	E
POLK	11946	W A READ, JR	I800	G	0.040	0.088	0.088	E
POLK	12076	CEMEX CONST MATERIALS FLORIDA	I745	G	0.012	0.097	0.050	E
POLK	12076	CEMEX CONST MATERIALS FLORIDA	I745	S	0.010	0.097	0.050	E
POLK	12183	BEN HILL GRIFFIN, INC.	I810	G	0.005	0.013	0.013	E
POLK	12223	TERRENCE W. CRUM REV. TRST & PEGGY B. CRUM REV. TRST	I790	G	0.000	0.001	0.001	E
POLK	12477	KOVACS BROTHERS INC	I790	G	0.000	0.003	0.000	E
POLK	12489	FLORIDA CENTRAL PARK POA	I790	G	0.001	0.004	0.001	E
POLK	12532	CHAMPAGNE INVESTMENTS LLC	I840	G	0.000	0.001	0.001	E
POLK	12597	WATKINS MOTOR LINES	I810	G	0.007	0.017	0.017	E
POLK	12603	RINKER MATERIALS INC & CBM	I750	G	0.000	0.034	0.034	E
POLK	12657	GREENLEAF PRODUCTS INC A FLORIDA CORP	I805	G	0.019	0.049	0.049	E
POLK	12902	MARK A WOODS	I810	G	0.003	0.006	0.006	E
POLK	12929	FLORIDA ROCK INDUSTRIES INC	I745	G	0.011	0.029	0.029	E
POLK	12939	J T SCHERLING INC	I790	G	0.000	0.001	0.001	E
POLK	13061	OPUS SOUTH CORPORATION	I840	G	0.031	0.069	0.069	E
POLK	13068	LAKE WALES LLC	I810	G	0.006	0.015	0.015	E
POLK	13148	GILIEO & SON FABRICATION	I790	G	0.000	0.001	0.001	E
POLK	13175	INTERNATIONAL PAPER CO	I800	G	0.000	0.011	0.011	E
POLK	13246	HARRELLS INC	I790	G	0.001	0.002	0.002	E
POLK	13302	FLORIDA SEALING PRODUCTS	I840	G	0.000	0.001	0.001	E

Table A-11. Metered And Estimated Industrial/Commercial WUPs, Withdrawals and Permitted Use (mgd), 2011

County	Wup Number	Permittee	Use Code[1]	Source[2]	Annual Average Use[3]	Total Permitted Annual Average Quantity	Permitted Quantity Attributed To M/D Use Category[4]	M/E[5]
POLK	13321	BYNUM TRANSPORTATION INC	I770	G	0.008	0.021	0.021	E
POLK	13333	MOSAIC FERTILIZER LLC	I840	G	0.000	0.001	0.001	E
POLK	13362	ASSUIT INVESTMENTS	I805	G	0.000	0.003	0.003	E
POLK	20024	WAVERLY GROWERS COOPERATIVE	I436	G	0.007	0.021	0.021	E
POLK	20108	TWENTY TWENTY GROVES INC	I790	G	0.002	0.004	0.004	E
POLK COUNTY TOTALS					**5.857**	**Metered, mgd**		
					0.672	**Estimated, mgd**		
					6.529	**Total, mgd**		
SARASOTA	11043	RMC SOUTH FLORIDA INC	I745	G	0.042	0.093	0.093	E
SARASOTA	11516	PETERSON MANUFACTURING COMPANY	I800	G	0.002	0.006	0.006	E
SARASOTA	11520	GULF HARBOR MARINA LLC	I770	G	0.000	0.001	0.001	E
SARASOTA	11557	ALLEN ENTERPRISES OF SARASOTA	I770	G	0.000	0.001	0.001	E
SARASOTA	11667	FREDERICK E FARLEY	I810	G	0.002	0.004	0.004	E
SARASOTA	12746	BKOP1 LLC	I700	G	0.012	0.032	0.032	E
SARASOTA	12842	SARASOTA MEMORIAL HOSPITAL	I840	G	0.000	0.001	0.001	E
SARASOTA COUNTY TOTALS					**NA**	**Metered, mgd**		
					0.058	**Estimated, mgd**		
					0.058	**Total, mgd**		
SUMTER	6838	FLORIDA DEPARTMENT OF CORRECTIONS	I840	G	0.290	0.458	0.444	M
SUMTER	11259	SUMTER COUNTY BOCC	I805	G	0.000	0.125	0.113	M
SUMTER	12786	DUBLIN INVESTMENTS LLC & XPRESS MATERIALS LLC	I745	G	0.044	0.187	0.187	M
SUMTER	12885	AMERICAN CEMENT CO LLC	I740	G	0.027	0.443	0.345	M
SUMTER	13111	WILLIAM FARKUS REV LIVING TRUST	I735	G	0.123	0.496	0.496	M
SUMTER	815	PRIME DEVELOPMENT CORP INC	I790	G	0.000	0.001	0.001	E
SUMTER	2223	BUSHNELL ELDERLY HOUSING LIMITED	I810	G	0.002	0.005	0.005	E
SUMTER	3236	PROGRESS ENERGY FLORIDA INC	I805	G	0.002	0.013	0.013	E
SUMTER	9949	GREAT SOUTHERN WOOD OF FL INC	I500	G	0.012	0.032	0.032	E
SUMTER	11575	CENTRAL BEEF IND LLC	I820	G	0.039	0.090	0.090	E
SUMTER	11864	CEMEX CONSTRUCTION MATERIALS FLORIDA LLC	I750	G	0.010	0.024	0.024	E
SUMTER	12125	SHIRMIK ENTERPRISES LTD INC	I790	G	0.000	0.001	0.001	E
SUMTER	12385	BAILEY BROTHERS INC	I790	G	0.000	0.000	0.000	E

Table A-11. Metered And Estimated Industrial/Commercial WUPs, Withdrawals and Permitted Use (mgd), 2011

County	Wup Number	Permittee	Use Code[1]	Source[2]	Annual Average Use[3]	Total Permitted Annual Average Quantity	Permitted Quantity Attributed To M/D Use Category[4]	M/E[5]
SUMTER	12622	BLACK GOLD COMPOST CO	I790	G	0.000	0.002	0.002	E
SUMTER	12647	BRIAN E & CHRISTINE M MUNZ	I810	G	0.001	0.004	0.004	E
SUMTER	12756	CEMEX CONST MATERIALS FLA LLC	I745	G	0.012	0.030	0.030	E
SUMTER	12962	TRINITY MATERIALS LLC	I745	G	0.000	0.030	0.030	E
SUMTER	12965	EAGLE ROOFING PRODUCTS FL LLC	I800	G	0.000	0.053	0.053	E
SUMTER	20100	GYORGY & HILDA PECSENKA	I504	G	0.000	0.008	0.000	E
SUMTER COUNTY TOTALS					**0.484**	**Metered, mgd**		
					0.078	**Estimated, mgd**		
					0.562	**Total, mgd**		
DISTRICT TOTALS					**29.552**	**Metered, mgd**		
					1.664	**Estimated, mgd**		
					31.216	**Total, mgd**		

Source: District WUP database (WMIS), Calendar year 2011

NOTES:

1. Use Code: alpha-numeric number given to the use that has the highest quantity attributed to the permit. The first letter indicates the "predominant use" on the permit (A=Agricultural, I = Industrial/Commercial, M = Mining/Dewatering, R = Recreation/Aesthetic And P = Public Supply. The list for each use code used in the table is below.
2. Source = Groundwater (G) Or Surface Water (S)
3. Annual Average Pumpage = Sum of monthly total gallons / 365 days per year
4. Many Water Use Permits Have More Than One Use Type. This Column Shows The Total Annual Average Quantity Permitted To That Wup That Is Under The Same Predominant Use As Is Indicated By The First Letter In The Use Code.
5. Metered or estimated pumpage

DESCRIPTIONS FOR THE USE CODES THAT ARE GIVEN IN THIS TABLE.

I412	CLEANING AND MAINTENANCE	I800	GENERAL PRODUCT MANUFACTURING
I423	EMISSION CONTROL	I805	INDUSTRIAL OTHER USES
I425	EMISSION CONTROL	I810	MEAT PACKING
I447	POWER PLANT COOLING WATER MAKEUP	I825	NON-POWER-PLANT NON-CONSUMPTIVE COOLING
I511	PRODUCT MIXING AND DILUTION	I830	PERISHABLE FOOD PROCESSING
I700	AIR CONDITIONING	I835	PHOSPHATE CHEMICAL PROCESSING
I705	AQUIFER REMEDIATION	I840	PERSONAL SANITARY USE
I725	NON-POWER-PLANT BOILER MAKEUP-WATER	I841	POTABLE USE FOR INSTITUTIONS

I735	BOTTLED WATER
I740	CEMENT MANUFACTURING
I740	CEMENT OR CONCRETE BATCH PLANTS
I755	CHEMICAL MANUFACTURING
I765	CITRUS PROCESSING
I780	CONSUMPTIVE COOLING (CHEMICAL, CEMENT PLANTS)
I845	REFRIGERATION
I850	TRUCK CROP PACKING
I860	POWER PLANT EMISSION CONTROL
I861	POWER PLANT CLOSED CYCLE STEAM COOLING
I863	POWER PLANT BOILER FEED AND MAKEUP WATER
I865	POWER PLANT INDUSTRIAL-OTHER

TABLE A-12. 2011 METERED + ESTIMATED INDUSTRIAL/COMMERCIAL MONTHLY AVERAGE PUMPAGE (MGD/MONTH)

County	Jan	Feb	Mar	Apr	May	Jun	Jul	Aug	Sep	Oct	Nov	Dec
*Charlotte	0.029	0.025	0.015	0.027	0.031	0.042	0.023	0.027	0.027	0.027	0.020	0.031
Citrus	4.021	3.088	4.372	2.801	2.735	3.631	3.474	3.657	3.677	3.545	2.863	2.506
Desoto	0.553	0.561	0.562	0.537	0.753	0.706	0.595	0.668	0.590	0.562	0.599	0.528
Hardee	1.255	1.348	0.957	0.114	1.532	1.740	1.653	1.844	3.088	1.941	2.158	2.058
Hernando	5.942	0.021	2.435	2.666	0.026	3.186	2.614	3.847	3.044	0.022	3.383	4.109
*Highlands	0.036	0.032	0.019	0.035	0.049	0.104	0.029	0.033	0.033	0.034	0.026	0.039
Hillsborough	9.324	9.667	9.353	9.387	9.281	10.211	9.544	10.305	8.757	8.505	9.232	8.560
*Lake	0.000	0.000	0.000	0.000	0.000	0.000	0.000	0.000	0.000	0.000	0.000	0.000
*Levy	0.005	0.004	0.003	0.005	0.005	0.007	0.003	0.004	0.004	0.004	0.003	0.005
Manatee	3.361	3.424	1.795	10.509	0.154	0.607	0.477	21.238	8.091	8.355	0.717	0.166
*Marion	0.050	0.037	0.035	0.034	0.090	0.120	0.092	0.113	0.093	0.038	0.036	0.036
Pasco	1.192	1.227	1.219	1.549	1.756	1.478	1.126	1.293	1.207	0.960	0.895	1.086
Pinellas	0.056	0.037	0.009	0.030	0.024	0.028	0.019	0.017	0.017	0.017	0.013	0.182
*Polk	30.210	39.010	22.904	28.739	28.241	33.943	29.284	29.797	30.237	23.870	26.405	33.178
Sarasota	0.060	0.062	0.051	0.056	0.085	0.069	0.026	0.070	0.069	0.059	0.052	0.049
Sumter	0.677	0.594	0.694	0.597	0.726	0.618	0.549	0.591	0.611	0.471	0.406	0.223
-District-	56.771	59.138	44.423	57.084	45.489	56.489	49.508	73.503	59.545	48.411	46.809	52.757
Groundwater	49.574	52.140	39.161	42.844	41.952	52.256	45.435	48.719	48.248	37.268	42.975	48.980
Surface Water	7.195	6.998	5.262	14.241	3.537	4.233	4.073	24.785	11.297	11.144	3.833	3.777

* Data is only from the portion of the county within the District

Source: Estimated Water Use Tables derived from the WMIS WUP database, 2011.

APPENDIX B.

2011 METERED + ESTIMATED ANNUAL AVERAGE GROUNDWATER & SURFACE WATER PUMPAGE

TABLE B-1. 2011 METERED + ESTIMATED ANNUAL AVERAGE PUMPAGE (MGD) IN THE DISTRICT BY SOURCE, USE CATEGORY, AND COUNTY.

County	Agriculture	Industrial/ Commercial	Mining/ Dewatering	Public Supply	Recreation/ Aesthetic	Total Pumpage
GROUNDWATER						
*Charlotte	7.792	0.027	0.000	2.373	0.661	10.853
Citrus	1.431	3.361	0.000	15.308	4.803	24.903
Desoto	66.181	0.601	0.000	0.955	0.265	68.002
Hardee	37.442	1.641	0.333	1.217	0.269	40.902
Hernando	1.778	2.608	4.637	20.779	4.718	34.520
*Highlands	35.860	0.039	0.000	7.473	2.392	45.764
Hillsborough	48.079	6.668	0.855	63.809	8.219	127.630
*Lake	1.166	0.000	0.000	0.000	0.000	1.166
*Levy	6.336	0.004	0.000	0.721	0.247	7.308
Manatee	65.048	0.127	3.539	14.906	9.464	93.084
*Marion	3.950	0.064	0.000	11.412	3.651	19.077
Pasco	9.513	0.686	0.011	58.654	3.594	72.458
Pinellas	0.074	0.029	0.000	22.340	1.424	23.867
*Polk	78.472	29.318	11.208	66.211	7.846	193.055
Sarasota	4.298	0.059	0.000	19.183	5.794	29.334
Sumter	7.128	0.563	0.008	21.275	2.656	31.630
District GW Subtotals	374.548	45.795	20.591	326.616	56.003	823.553
% of District GW Subtotals	46%	6%	3%	39%	7%	100%
SURFACE WATER						
*Charlotte	3.177	0.000	0.026	4.701	1.068	8.972
Citrus	0.000	0.004	0.006	0.002	0.451	0.463
Desoto	1.321	0.000	0.000	30.780	0.090	32.191
Hardee	0.449	0.000	0.000	0.000	0.032	0.481
Hernando	0.000	0.000	0.000	0.000	0.345	0.345
*Highlands	4.707	0.000	0.000	0.005	0.037	4.749
Hillsborough	2.458	2.863	0.018	126.174	0.431	131.944
*Lake	0.010	0.000	0.000	0.000	0.000	0.010
*Levy	0.196	0.000	0.000	0.000	0.000	0.196
Manatee	0.561	4.780	0.009	29.715	0.937	36.002
*Marion	0.026	0.000	0.000	0.000	0.173	0.199
Pasco	0.191	0.563	0.000	0.000	0.640	1.394
Pinellas	0.030	0.009	0.000	0.000	0.565	0.604
*Polk	1.874	0.130	0.135	0.000	0.491	2.630
Sarasota	0.274	0.000	0.000	1.600	1.046	2.920
Sumter	0.627	0.000	0.022	0.000	0.000	0.649
District SW Subtotals	15.901	8.349	0.216	192.977	6.306	223.749
% of District SW Subtotals	7%	4%	0%	86%	3%	100%
District Totals	390.449	54.144	20.807	519.593	62.309	1,047.302
% District Totals/Use Category	37%	5%	2%	49%	6%	100%

* Data is only from the portion of the county within the District
Source: Estimated Water Use Tables derived from the WMIS WUP database, 2011.

TABLE B-2. 2011 METERED + ESTIMATED AVERAGE ANNUAL PUMPAGE (MGD) IN THE SOUTHERN WATER USE CAUTION AREA (SWUCA) BY SOURCE, USE CATEGORY, AND COUNTY

County	Agriculture	Industrial/ Commercial	Mining/ Dewatering	Public Supply	Recreation/ Aesthetic	Total Pumpage
GROUNDWATER						
*Charlotte	7.792	0.027	0.000	2.373	0.661	10.855
Desoto	66.181	0.601	0.000	0.955	0.265	67.891
Hardee	37.442	1.641	0.333	1.217	0.269	40.901
*Highlands	35.860	0.039	0.000	7.473	2.392	45.599
*Hillsborough	27.375	0.039	0.064	27.081	2.517	57.076
Manatee	65.048	0.127	3.539	14.906	9.464	88.361
*Polk	68.625	28.975	10.677	58.422	6.077	172.777
Sarasota	4.298	0.059	0.000	19.183	5.794	28.721
SWUCA GW Subtotals	312.621	31.508	14.613	131.610	27.439	512.181
% of SWUCA GW Subtotals	61%	6%	3%	26%	5%	100%
SURFACE WATER						
%)*Charlotte	3.177	0	0.026	4.701	1.068	8.852
Desoto	1.321	0	0	30.78	0.09	32.191
Hardee	0.449	0	0	0	0.032	0.481
*Highlands	4.707	0	0	0.005	0.037	4.749
*Hillsborough	1.392	2.863	0.018	7.241	0.33	7.62
Manatee	0.561	4.78	0.009	29.715	0.937	36.002
*Polk	1.636	0.13	0.135	0	0.395	2.331
Sarasota	0.274	0	0	1.6	1.046	2.92
SWUCA SW Subtotals	13.517	7.773	0.188	74.042	3.935	95.146
% of SWUCA SW Subtotals	14%	8%	0%	78%	4%	100%
% of SWUCA Totals	4%					
SWUCA Totals	326.138	39.281	14.801	205.652	31.374	607.327
% of SWUCA Totals	54%	6%	2%	34%	5%	100%
District Totals	390.449	54.144	20.807	519.593	62.309	1,047.302
SWUCA % District Totals/Use Category	84%	73%	71%	40%	50%	58%

Source: Estimated Water Use Tables derived from the WMIS WUP database, 2011.
District Total = 1,043.841 mgd

* Data is only from the portion of the county within the SWUCA.

TABLE B-3. 2011 METERED + ESTIMATED AVERAGE ANNUAL PUMPAGE (MGD) IN THE MOST IMPACTED AREA (MIA) OF THE SOUTHERN WATER USE CAUTION AEA BY SOURCE, USE CATEGORY, AND COUNTY

County	Agriculture	Industrial / Commercial	Mining/ Dewatering	Public Supply	Recreation/ Aesthetic	Total Pumpage
GROUNDWATER (68%)						
Hillsborough	17.728	0.031	0.064	0.314	2.249	20.385
Manatee	33.402	0.092	0.000	0.415	9.162	43.070
Sarasota	0.990	0.017	0.000	10.836	1.304	13.147
MIA GW Subtotal	52.120	0.140	0.064	11.565	12.715	76.602
% of MIA GW Subtotal	68%	0%	0.1%	15%	17%	100%
SURFACE WATER (32%)						
Hillsborough	0.238	0.000	0.003	0.073	0.316	0.630
Manatee	0.416	4.780	0.000	29.715	0.931	35.841
Sarasota	0.080	0.000	0.000	0.000	0.038	0.118
MIA SW Subtotals	0.734	4.780	0.003	29.788	1.285	36.589
% of MIA SW Subtotals	2%	13%	0.01%	81%	4%	100%
MIA Totals	52.854	4.920	0.067	41.353	14.000	113.191
% of MIA Totals	47%	4%	0.1%	37%	12%	100%
SWUCA Totals	326.138	39.281	14.801	205.482	31.374	607.327
MIA % of SWUCA Totals	16%	13%	0.5%	20%	45%	19%
District Totals	390.449	54.144	20.807	519.593	62.309	1,047.302
MIA % of District Totals/Use Category	14%	9%	0.3%	8%	22%	11%

Source: Estimated Water Use Tables derived from the WMIS WUP database, 2011.

Data is only from the portion of the county that is within the MIA.

TABLE B-4. 2011 METERED + ESTIMATED AVERAGE ANNUAL PUMPAGE (MGD) IN THE NORTHERN TAMPA BAY WATER USE CAUTION AREA (NTB WUCA), BY SOURCE, USE CATEGORY, AND COUNTY

County	Agriculture	Industrial/ Commercial	Mining/ Dewatering	Public Supply	Recreation/ Aesthetic	Total Pumpage
GROUNDWATER						
***Hillsborough**	20.695	6.446	0.000	11.107	5.702	43.949
Pasco	8.938	0.686	0.011	94.555	3.557	107.747
Pinellas	0.074	0.029	0.000	10.473	1.424	11.999
NTB WUCA GW Subtotals	29.744	7.161	0.011	116.135	10.683	163.732
% of NTB WUCA Subtotals	18%	4%	0.01%	71%	7%	100%
SURFACE WATER						
***Hillsborough**	1.066	0.015	0.000	90.819	0.101	92.001
Pasco	0.191	0.563	0.000	0.000	0.640	1.395
Pinellas	0.030	0.009	0.000	0.000	0.565	0.604
NTB WUCA SW Subtotals	1.287	0.587	0.000	90.819	1.306	94.000
% of NTB WUCA SW Subtotals	1%	1%	0%	97%	1%	100%
NTB WUCA Total	31.031	7.748	0.011	206.954	11.989	257.732
% of NTB WUCA Totals	12%	3%	0.004%	80%	5%	100%
District Totals	390.449	54.144	20.807	519.593	62.309	1,047.302
NTB WUCA % District Totals/Use Category	8%	14%	0.1%	40%	19%	25%

Source: Estimated Water Use Tables derived from the WMIS WUP database, 2011.

* Data is only from the portion of the county that is within the NTB WUCA.

** Data is only from the portion of the county that is within the District and also within the NTB WUCA.

District Total = 1,043.841

TABLE B-5. 2011 METERED + ESTIMATED ANNUAL AVERAGE PUMPAGE (MGD) IN THE DOVER/PLANT CITY WATER USE CAUTION AREA (DPC WUCA)BY SOURCE, USE CATEGORY, AND COUNTY,

County	Agriculture	Industrial/ Commercial	Mining/ Dewatering	Public Supply	Recreation/ Aesthetic	Total Pumpage
GROUNDWATER						
Hillsborough	21.147	2.359	0.000	32.031	0.411	55.948
Polk	0.658	1.763	7.393	6.265	0.000	16.079
DPC WUCA GW Subtotals	21.805	4.122	7.393	38.296	0.411	72.027
% of DPC WUCA GW Subtotals	30%	6%	10%	53%	1%	100%
SURFACE WATER						
Hillsborough	1.325	0.000	0.000	0.001	0.000	1.326
Polk	0.000	0.033	0.141	0.000	0.000	0.174
DPC WUCA SW Subtotals	1.325	0.033	0.141	0.001	0.000	1.500
% of DPC WUCA SW Subtotals	88%	2%	9%	0.1%	0%	100%
DPC WUCA Totals	23.130	4.155	7.534	38.297	0.411	73.527
% of DPC WUCA Totals	31%	6%	10%	52%	1%	100%
District Totals	390.449	54.144	20.807	519.593	62.309	1,047.302
DPC WUCA % District Totals/Use Category	6%	8%	36%	7%	1%	7%

Source: Estimated Water Use Tables derived from the WMIS WUP database, 2011.
Data is only for the portion of Hillsborough and Polk counties that are in the Dover/Plant City WUCA.

Note: The Dover/Plant City WUCA was established in 2011 based on impacts to existing legal users and offsite land use caused by pumping from groundwater to protect some crops from frost and freeze damage. Metering of crop freeze protection pumping became required on all withdrawal points having maximum day quantities permitted on their WUP for freeze protection. However, the meters and automated reporting devices were in the process of being installed in 2011, so actual pumpage for freeze protection of crops is not available for 2011.

APPENDIX C

2011 PERMITTED

GROUNDWATER & SURFACE WATER

ANNUAL AVERAGE QUANTITIES

TABLE C-1. 2011 TOTAL PERMITTED AVERAGE ANNUAL QUANTITIES (MGD) IN THE DISTRICT BY SOURCE, USE CATEGORY, AND COUNTY

County	Agriculture	Industrial/ Commercial	Mining/ Dewatering	Public Supply	Recreation/ Aesthetic	Total Permitted
GROUNDWATER						
*Charlotte	21.707	0.069	0.012	5.634	2.027	29.449
Citrus	2.881	5.542	0.061	19.922	5.076	33.482
DeSoto	102.836	1.600	0.001	1.444	1.028	106.908
Hardee	76.532	4.662	6.390	3.171	0.556	91.311
Hernando	3.765	20.298	3.966	29.784	6.415	64.228
*Highlands	53.871	0.650	0.004	12.591	2.848	69.963
Hillsborough	97.906	17.192	0.177	49.874	18.963	184.112
*Lake	1.801	0.000	0.000	0.000	0.000	1.801
*Levy	17.805	1.591	0.001	1.221	0.362	20.979
Manatee	158.485	0.910	6.420	23.159	19.358	208.332
*Marion	11.171	0.226	0.000	15.350	4.757	31.505
Pasco	26.324	6.152	0.234	113.727	8.346	154.783
Pinellas	0.321	0.429	0.000	20.246	4.304	25.301
*Polk	114.185	81.911	71.605	117.894	11.927	397.521
Sarasota	22.682	0.138	0.003	41.931	11.968	76.721
Sumter	14.776	1.870	0.129	19.816	2.999	39.591
District GW Subtotal	727.048	143.240	89.003	475.764	100.934	1535.987
% of District GW Subtotal	47%	9%	6%	31%	7%	100%
SURFACE WATER						
*Charlotte	4.886	0.000	1.369	8.088	2.989	17.331
Citrus	0.083	0.233	0.106	0.002	0.630	1.054
DeSoto	3.622	0.000	0.500	32.701	0.368	37.191
Hardee	1.624	0.000	0.000	0.000	0.146	1.771
Hernando	0.001	0.000	2.936	0.028	1.506	4.471
*Highlands	5.856	0.000	0.043	0.007	0.093	5.999
Hillsborough	7.827	6.081	0.862	204.597	1.638	221.006
*Lake	0.099	0.000	0.000	0.000	0.000	0.099
*Levy	0.548	0.037	0.122	0.000	0.000	0.707
Manatee	2.550	8.528	0.431	36.717	4.154	52.380
*Marion	0.043	0.040	0.000	0.000	0.565	0.648
Pasco	0.579	0.189	0.191	0.181	0.989	2.130
Pinellas	0.083	0.022	0.000	0.000	2.863	2.968
*Polk	3.319	1.479	1.307	0.032	1.238	7.375
Sarasota	0.734	0.000	0.399	3.675	2.558	7.366
Sumter	1.011	0.000	0.799	9.872	0.833	12.515
District SW Subtotal	32.865	16.609	9.065	295.900	20.570	375.011
% of District SW Subtotal	9%	4%	2%	79%	5%	100%
District Total	759.913	159.849	98.068	771.664	121.504	1910.998
% District Totals/Use Category	40%	8%	5%	40%	6%	100%

* Data is only for the portion of the county within the District.

Source: Estimated Water Use Tables derived from the WMIS WUP database, 2011.

TABLE C-2. 2011 TOTAL PERMITTED AVERAGE ANNUAL QUANTITIES (MGD) IN THE SOUTHERN WATER USE CAUTION AREA (SWUCA) BY SOURCE, USE CATEGORY, AND COUNTY

County	Agriculture	Industrial/ Commercial	Mining/ Dewatering	Public Supply	Recreation/ Aesthetic	Total Permitted
GROUNDWATER						
***Charlotte**	21.707	0.069	0.012	5.634	2.027	29.449
DeSoto	102.836	1.600	0.001	1.444	1.028	106.908
Hardee	76.532	4.662	6.390	3.171	0.556	91.311
***Highlands**	53.871	0.650	0.004	12.591	2.848	69.963
***Hillsborough**	60.283	4.858	0.177	31.253	6.234	102.805
Manatee	158.485	0.910	6.420	23.159	19.358	208.332
***Polk**	97.452	80.266	69.598	102.575	9.139	359.030
Sarasota	22.682	0.138	0.003	41.931	11.968	76.721
SWUCA GW Subtotals	593.848	93.153	82.605	221.758	53.158	1044.519
% SWUCA GW Subtotals	57%	9%	8%	21%	5%	100%
SURFACE WATER						
***Charlotte**	4.886	0.000	1.369	8.088	2.989	17.331
DeSoto	3.622	0.000	0.500	32.701	0.368	37.191
Hardee	1.624	0.000	0.000	0.000	0.146	1.771
***Highlands**	5.856	0.000	0.043	0.007	0.093	5.999
***Hillsborough**	3.996	5.963	0.651	17.590	1.186	29.384
Manatee	2.550	8.528	0.431	36.717	4.154	52.380
***Polk**	2.642	1.478	1.087	0.032	0.956	6.195
Sarasota	0.734	0.000	0.399	3.675	2.558	7.366
SWUCA SW Subtotals	25.91	15.969	4.48	98.81	12.45	157.617
% SWUCA SW Subtotals	16%	10%	3%	63%	8%	100%
SWUCA Totals	619.758	109.122	87.085	320.568	65.608	1202.136
% of SWUCA Totals	52%	9%	7%	27%	5%	100%
District Totals	759.913	159.849	98.068	771.664	121.504	1910.998
SWUCA % District Totals/Use Category	82%	68%	89%	42%	54%	63%

* Data is only for the portion of the county within the SWUCA

Source: Estimated Water Use Tables derived from the WMIS WUP database, 2011.

TABLE C-3 2011 TOTAL PERMITTED AVERAGE ANNUAL QUANTITIES (MGD) IN THE MOST IMPACTED AREA OF THE SWUCA BY SOURCE, USE CATEGORY, AND COUNTY

County	Agriculture	Industrial/ Commercial	Mining/ Dewatering	Public Supply	Recreation/ Aesthetic	Total Permitted
GROUNDWATER						
Hillsborough	40.356	0.327	0.177	0.540	5.412	46.812
Manatee	79.282	0.679	0.000	5.157	18.320	103.438
Sarasota	4.510	0.044	0.003	26.002	2.555	33.114
MIA GW Subtotals	124.148	1.050	0.180	31.699	26.287	183.364
% of MIA GW Subtotals	68%	1%	0%	17%	14%	100%
SURFACE WATER						
Hillsborough	1.066	0.000	0.651	0.079	1.079	2.875
Manatee	1.711	8.519	0.218	36.716	4.144	51.307
Sarasota	0.122	0.000	0.133	0.000	0.058	0.314
MIA SW Subtotals	2.899	8.519	1.002	36.795	5.281	54.496
% of MIA SW Subtotals	5%	16%	2%	68%	10%	100%
MIA Totals	127.047	9.569	1.182	68.494	31.568	237.86
% of MIA Totals	53%	4%	0%	29%	13%	100%
SWUCA Totals	619.758	109.122	87.085	320.568	65.608	1202.136
MIA % of SWUCA Totals	20%	9%	1%	21%	48%	20%
District Total	759.913	159.849	98.068	771.664	121.504	1910.998
MIA % District Totals/Use Category	17%	6%	1%	9%	26%	12%

Data is only for the portion of the county that is within the MIA.

Source: Estimated Water Use Tables derived from the WMIS WUP database, 2011.

Table C-4. 2011 TOTAL PERMITTED AVERAGE ANNUAL QUANTITIES (MGD) IN THE NORTHERN TAMPA BAY WATER USE CAUTION AREA (NTB WUCA) BY SOURCE, USE CATEGORY, AND COUNTY

County	Agriculture	Industrial/ Commercial	Mining/ Dewatering	Public Supply	Recreation/ Aesthetic	Total Permitted
GROUNDWATER						
***Hillsborough**	37.608	12.334	0.000	18.621	12.730	81.293
Pasco	26.324	6.152	0.234	113.727	8.346	154.783
Pinellas	0.321	0.429	0.000	20.246	4.304	25.301
NTB WUCA GW Subtotals	64.253	18.915	0.234	152.594	25.380	261.377
% NTB WUCA GW Subtotals	25%	7%	0%	58%	10%	100%
SURFACE WATER						
***Hillsborough**	3.832	0.119	0.211	187.007	0.452	191.622
Pasco	0.579	0.189	0.191	0.181	0.989	2.130
Pinellas	0.083	0.022	0.000	0.000	2.863	2.968
NTB WUCA SW Subtotals	4.494	0.330	0.402	187.188	4.304	196.720
% NTB WUCA SW Subtotals	2%	0.2%	0.2%	95%	2%	100%
NTB WUCA Totals	68.747	19.245	0.636	339.782	29.684	458.097
% NTB WUCA Totals	15%	4%	0.1%	74%	7%	100%
District Totals	759.913	159.849	98.068	771.664	121.504	1910.998
NTB WUCA % District Totals/Use Category	9%	12%	1%	44%	24%	24%

* Data is only for the portion of the county that is within the NTB WUCA.

Source: Estimated Water Use Tables derived from the WMIS WUP database, 2011.

TABLE C-5. 2011 TOTAL PERMITTED ANNUAL AVERAGE QUANTITIES (MGD) IN THE DOVER/PLANT CITY WATER USE CAUTION AREA (DPC WUCA) BY SOURCE, USE CATEGORY, AND COUNTY

County	Agriculture	Industrial/ Commercial	Mining/ Dewatering	Public Supply	Recreation/ Aesthetic	Total Permitted
GROUNDWATER						
Hillsborough	39.673	4.783	0.000	41.012	0.919	86.386
Polk	1.283	9.701	41.289	12.162	0.007	64.443
DPC WUCA GW Totals	40.956	14.484	41.289	53.174	0.926	150.829
% DPC WUCA GW Subtotals	27%	10%	27%	35%	1%	100%
SURFACE WATER						
Hillsborough	4.882	0.001	0.000	0.005	0.256	5.144
Polk	0.000	0.111	0.891	0.000	0.000	1.002
DPC WUCA SW Totals	4.882	0.112	0.891	0.005	0.256	6.146
% DPC WUCA SW Subtotals	79%	2%	14%	0%	4%	100%
DPC WUCA Totals	45.838	14.596	42.180	53.179	1.182	156.975
% DPC WUCA Totals	29%	9%	27%	34%	1%	100%
District Totals	759.913	159.849	98.068	771.664	121.504	1910.998
DPC WUCA % District Totals/Use Category	6%	9%	43%	7%	1%	8%

Data is only for the portion of the county that is within the MIA.

Source: Estimated Water Use Tables derived from the WMIS WUP database, 2011.

TABLE C-6. 2011 TOTAL PERMITTED FREEZE PROTECTION QUANTITIES (MGD) PER AGRICULTURAL USE IN THE DOVER/PLANT CITY WATER USE CAUTION AREA (DPC WUCA)

County/Use	Aqua-culture	Blue-berries	Citrus	Nursery	Nursery, Container	Nursery, Field	Other Fruit Trees	Straw - berry	County Total
GROUNDWATER									
Hillsborough	2.797	13.440	107.836	6.780	37.504	4.324	0.150	702.450	875.280
Polk	0.000	0.360	3.787	0.000	0.000	0.000	0.000	6.924	11.071
Subtotal Maximum Groundwater Quantities	2.797	13.800	111.623	6.780	37.504	4.324	0.150	709.374	886.351
% of Subtotal Groundwater	0.3%	2%	13%	1%	4%	0.5%	0.02%	80%	100%
SURFACE WATER									
Hillsborough	0.000	1.636	11.597	0.000	8.775	0.399	0.000	216.259	238.667
Polk	0.000	0.000	0.000	0.000	0.000	0.000	0.000	1.169	1.169
Subtotal Maximum Surface Water Quantities	0.000	1.636	11.597	0.000	8.775	0.399	0.000	217.428	239.836
% of Subtotal Surface Water	0	1%	5%	0%	4%	0%	0%	91%	100%
Total Maximum Quantities	2.797	15.436	123.220	6.780	46.279	4.723	0.150	926.802	1,126.187
Use Type % of Total Maximum Quantities	0.2%	1%	11%	1%	4%	0.4%	0.01%	82%	100%

TABLE C-7. 2011 TOTAL NUMBER OF AGRICULTURAL WATER USE PERMITS WITH FREEZE PROTECTION QUANTITIES IN THE DPC WUCA PER AGRICULTURAL USE

County/Use	Aqua-culture	Blue-berries	Citrus	Nursery	Nursery, Container	Nursery, Field	Other Fruit Trees	Straw - berry	County Total
Hillsborough	4	10	136	3	35	6	1	288	483
Polk	0	1	5	0	0	0	0	4	10
Total	4	11	141	3	35	6	1	292	493

Source for both tables Estimated Water Use Tables derived from the WMIS WUP database, 2011.
Data is only for the portion of the county within the Dover/Plant City WUCA

APPENDIX D.

2002—2011

HISTORIC PUMPAGE

AND

HISTORIC PUBLIC SUPPLY PER CAPITA RATES

FOR

LARGE WATER USE PERMITS

PERMITTED ANNUAL AVERAGE QUANTITIES ≥ 1.0 MGD

TABLE D-1. TEN-YEAR HISTORIC ANNUAL AVERAGE PUMPAGE (MGD) FOR PUBLIC SUPPLY WUPS WITH ANNUAL AVERAGE QUANTITIES ≥ 1.0 MGD

County	WUP No.	Permittee Name	Permitted Quantity[1]	2002	2003	2004	2005	2006	2007	2008	2009	2010	2011
Charlotte	718	Gasparilla Island Water Assoc	1.538	1.029	1.167	1.292	1.160	1.364	1.433	1.345	1.336	1.227	1.287
Charlotte	871	City of Punta Gorda	8.088	4.196	4.140	4.441	4.402	4.956	4.988	4.752	4.437	4.814	4.701
Charlotte	3522	Charlotte Co Utilities Dept	3.172	0.385	0.405	0.528	0.579	0.681	0.632	0.566	0.538	0.530	0.552
		Charlotte County Totals	**12.798**	**5.611**	**5.712**	**6.261**	**6.141**	**7.001**	**7.054**	**6.663**	**6.311**	**6.571**	**6.540**
Citrus	207	City of Crystal River	1.090	0.778	0.814	0.806	0.749	0.781	0.741	0.800	0.745	0.735	0.779
Citrus	419	City of Inverness	1.535	1.278	1.276	1.374	1.273	1.394	1.260	1.173	1.129	1.102	1.131
Citrus	2842	Citrus Co Water Resources Dev	3.653	1.732	1.865	2.290	2.309	2.808	2.966	2.561	2.397	2.605	2.698
Citrus	4153	Rolling Oaks Utilities Inc	2.500	2.121	2.012	2.263	2.017	2.422	2.002	1.816	1.733	1.689	1.740
Citrus	7121	Citrus County & Withlacoochee	6.272	3.775	3.734	3.052	4.634	5.549	4.753	4.422	4.036	4.125	4.548
Citrus	9791	Citrus Co Water Resources Dev	2.064	1.692	1.721	2.213	2.252	3.080	2.767	2.241	2.226	2.208	2.440
		Citrus County Totals	**17.114**	**11.376**	**11.422**	**11.998**	**13.234**	**16.034**	**14.489**	**13.014**	**12.268**	**12.464**	**13.336**
Desoto	4725	City of Arcadia	1.117	1.091	1.123	1.227	1.113	1.015	0.922	0.868	0.856	0.827	0.830
Desoto	10420	Peace River-Manasota WSA	32.855	16.182	19.143	18.500	20.354	18.102	16.120	12.386	31.753	22.600	32.214
		DeSoto County Totals	**33.972**	**17.272**	**20.266**	**19.727**	**21.467**	**19.117**	**17.043**	**13.254**	**32.609**	**23.427**	**33.044**
Hardee	4461	City of Wauchula	**1.237**	**0.827**	**0.830**	**0.898**	**0.861**	**0.919**	**0.845**	**0.851**	**0.808**	**0.716**	**0.443**
Hernando	2983	Hernando Co Utilities Dept	22.713	5.826	5.734	6.925	7.573	9.902	10.923	18.599	17.968	17.347	18.222
Hernando	5789	Hernando Co Utilities Dept	3.818	0.600	0.571	0.684	0.766	0.878	0.804	0.720	0.815	0.869	0.991
Hernando	7627	City of Brooksville	2.448	1.586	1.512	1.388	1.461	1.549	1.407	1.388	1.313	1.237	1.236
		Hernando County Totals	**28.979**	**8.012**	**7.817**	**8.997**	**9.801**	**12.330**	**13.134**	**20.707**	**20.096**	**19.453**	**20.449**
Highlands	4492	City of Sebring	5.712	3.555	3.160	3.304	3.263	3.558	3.538	3.226	2.514	3.256	3.303
Highlands	5270	Town of Lake Placid	1.192	0.490	0.501	0.534	0.552	0.560	0.526	0.482	0.478	0.419	0.444
Highlands	6029	City of Avon Park	2.225	2.322	1.942	1.718	1.734	1.934	1.843	1.806	1.665	1.687	1.738
Highlands	13099	Sun N Lake of Sebring	1.104	.[2]	.	.	.	.	0.056	0.650	0.615	0.606	0.577
		Highlands County Totals	**10.233**	**6.367**	**5.603**	**5.556**	**5.550**	**6.052**	**5.963**	**6.164**	**5.272**	**5.968**	**6.062**
Hillsborough	450	City of Temple Terrace	5.150	3.795	3.744	4.030	4.035	4.535	3.949	3.717	3.481	3.477	3.707

TABLE D-1. TEN-YEAR HISTORIC ANNUAL AVERAGE PUMPAGE (MGD) FOR PUBLIC SUPPLY WUPS WITH ANNUAL AVERAGE QUANTITIES ≥ 1.0 MGD

County	WUP No.	Permittee Name	Permitted Quantity[1]	2002	2003	2004	2005	2006	2007	2008	2009	2010	2011
Hillsborough	1776	City of Plant City	9.852	5.573	5.479	5.771	5.713	6.203	6.114	5.707	4.966	4.825	4.955
Hillsborough	2062	City of Tampa Water Dept	82.000	65.909	73.689	78.971	79.404	76.772	71.754	69.261	60.054	68.184	70.115
Hillsborough	4352	Tampa Bay Water	24.100	21.091	22.326	22.893	21.205	23.506	23.393	20.362	21.578	21.176	22.209
Hillsborough	6675	Tampa Bay Water	20.000	10.479	0.000	2.264	2.064	15.647	15.279	11.491	10.245	5.225	5.017
Hillsborough	11732	Tampa Bay Water	6.000	3.881	3.708	4.896	4.657	5.388	2.011	0.449	6.254	3.367	4.185
Hillsborough	11771	Tampa Bay Water	90.000	131.484	79.581	86.879	99.471	113.315	116.538	86.918	86.710	85.158	78.425
Hillsborough	11794	Tampa Bay Water	17.510	0.000	2.993	8.476	23.170	13.091	11.773	5.711	23.680	5.793	2.978
Hillsborough	11796	Tampa Bay Water	85.000	17.457	75.269	72.925	120.155	42.993	49.370	41.840	79.677	50.506	31.373
		Hillsborough County Totals	**339.612**	**259.669**	**266.790**	**287.105**	**359.874**	**301.449**	**300.182**	**245.454**	**296.645**	**247.711**	**222.964**
Levy	5640	City of Williston	**1.000**	**0.498**	**0.457**	**0.538**	**0.527**	**0.540**	**0.539**	**0.518**	**0.478**	**0.469**	**0.483**
Manatee	5387	Manatee Co Utility Operations	34.900	29.066	26.454	28.718	28.562	34.427	33.820	30.415	21.817	17.491	24.897
Manatee	6392	City of Bradenton	6.950	5.584	5.439	5.588	6.229	5.984	5.754	5.376	5.319	5.301	5.219
Manatee	7345	Mosaic Fertilizer LLC & Manatee Co	1.960	0.957	1.717	1.364	1.750	1.721	1.430	1.169	1.668	1.481	1.720
Manatee	7470	Manatee Co BOCC	15.986	13.189	13.499	13.306	13.030	10.642	11.811	14.217	10.451	8.736	8.026
		Manatee County Totals	**59.796**	**48.795**	**47.109**	**48.976**	**49.571**	**52.774**	**52.815**	**51.176**	**39.255**	**33.009**	**39.862**
Marion	377	Marion Co Utilities Dept	3.200	0.015	0.018	0.052	0.142	0.338	0.739	1.866	1.726	2.215	1.917
Marion	1156	On Top Of The World Comm.	2.555	1.789	1.714	1.909	1.882	3.083	3.325	3.362	3.152	3.180	3.030
Marion	4257	Rainbow Springs Utilities LC	1.057	0.903	0.889	0.874	0.638	0.875	0.813	0.746	0.746	0.969	0.748
Marion	6151	Marion Co Utilities Dept	3.263	0.396	0.178	1.387	2.363	3.173	2.806	2.386	2.390	2.491	2.650
Marion	8481	Marion Utilities Inc	1.180	0.334	0.354	0.455	0.522	0.880	0.742	0.668	0.656	0.612	0.625
		Marion County Totals	**11.255**	**3.438**	**3.153**	**4.678**	**5.548**	**8.349**	**8.424**	**9.028**	**8.670**	**9.467**	**8.970**
Pasco	590	Mad Hatter Utilities Inc	1.000	0.886	0.704	0.762	0.953	1.094	0.883	0.705	1.171	0.884	0.909
Pasco	1631	City of Dade City	2.275	1.480	1.469	1.534	1.770	1.480	1.431	1.465	1.383	1.331	1.311
Pasco	3182	Fl Gov Utility Auth	2.040	2.906	2.869	3.275	3.249	3.856	3.597	3.649	3.296	2.984	2.589
Pasco	3692	City of Port Richey	1.165	0.492	0.435	0.392	0.378	0.669	0.641	0.677	0.746	0.768	0.781
Pasco	6040	City of Zephyrhills	2.900	2.316	2.294	2.456	2.870	2.960	2.809	2.579	2.490	2.350	2.462

TABLE D-1. TEN-YEAR HISTORIC ANNUAL AVERAGE PUMPAGE (MGD) FOR PUBLIC SUPPLY WUPS WITH ANNUAL AVERAGE QUANTITIES ≥ 1.0 MGD

County	WUP No.	Permittee Name	Permitted Quantity[1]	2002	2003	2004	2005	2006	2007	2008	2009	2010	2011
Pasco	11863	Master Pasco County	6.286	0.116	0.146	0.218	0.289	0.388	0.411	0.384	0.329	3.023	4.297
		Pasco County Totals	**15.666**	**8.196**	**7.917**	**8.637**	**9.509**	**10.447**	**9.772**	**9.460**	**9.415**	**11.340**	**12.349**
Pinellas	742	City of Tarpon Springs	1.380	0.099	0.022	0.265	0.478	0.583	0.486	0.471	0.672	0.891	0.511
Pinellas	2980	City of Dunedin	6.617	5.207	5.278	5.097	5.067	5.003	4.788	4.733	4.471	4.361	4.309
Pinellas	2981	City of Clearwater Pub Works	8.000	2.536	3.653	3.411	3.579	3.859	3.307	2.972	4.111	4.389	4.750
Pinellas	7692	Town of Belleair	1.160	1.015	0.964	1.012	1.038	1.089	1.071	0.988	0.828	0.777	0.768
Pinellas	11218	City of Oldsmar	2.700	.	.	.	.	0.000	0.000	0.000	0.000	0.000	0.000
		Pinellas County Totals	**19.857**	**8.856**	**9.917**	**9.785**	**10.163**	**10.533**	**9.652**	**9.164**	**10.082**	**10.418**	**10.338**
Polk	341	City of Bartow	7.900	3.425	3.132	3.266	3.020	3.486	3.316	3.246	2.977	2.240	2.976
Polk	645	City of Fort Meade	1.014	0.594	0.754	0.814	0.773	0.849	0.722	0.697	0.720	0.563	0.544
Polk	4607	City of Winter Haven	14.060	6.133	6.015	6.733	9.948	11.200	10.615	9.948	9.534	9.170	8.601
Polk	4658	City of Lake Wales	3.821	2.657	2.651	2.763	2.639	3.366	3.300	2.986	2.802	2.568	2.551
Polk	4912	City of Lakeland	35.030	22.009	21.185	23.165	24.669	26.389	23.933	23.083	21.390	20.269	21.901
Polk	5251	Grenelefe Resort LLC	1.278	0.947	1.164	0.756	0.865	1.086	0.831	0.925	1.158	1.397	0.994
Polk	5750	City of Davenport	1.002	0.519	0.514	0.564	0.467	0.634	0.750	0.720	0.590	0.241	0.450
Polk	5893	Town of Dundee	1.831	0.493	0.435	0.458	0.476	0.623	0.564	0.540	0.545	0.542	0.296
Polk	6505	Polk Co BOCC Utilities Div	5.085	3.089	3.188	3.155	3.018	3.659	3.391	2.978	2.900	3.024	2.832
Polk	6506	Polk Co BOCC Utilities Div	7.000	3.197	3.296	3.463	3.520	3.944	3.464	3.396	3.427	3.616	3.379
Polk	6507	Polk Co BOCC Utilities Div	2.271	1.560	1.232	1.305	1.256	1.450	1.202	1.038	1.183	1.018	0.981
Polk	6508	Polk Co BOCC Utilities Div	1.367	0.636	0.541	0.591	0.653	0.664	0.668	0.568	0.620	0.530	0.508
Polk	6509	Polk Co BOCC Utilities Div	10.919	4.717	4.560	4.563	5.866	6.199	5.846	5.975	5.010	4.539	4.486
Polk	6624	City of Lake Alfred	1.381	0.621	0.724	0.716	0.770	1.012	0.861	0.903	0.862	0.943	0.972
Polk	7119	City of Auburndale	7.036	2.926	3.150	4.031	3.750	4.714	4.551	4.555	4.328	4.756	4.468
Polk	8054	Polk Co BOCC Utilities Div	1.065	0.498	0.492	0.469	0.448	0.509	0.443	0.475	0.502	0.460	0.527
Polk	8468	City of Polk City	1.187	0.281	0.262	0.274	0.264	0.331	0.280	0.319	0.399	0.304	0.338
Polk	8522	City of Haines City	5.921	2.841	2.853	3.343	3.699	4.305	4.375	3.991	3.721	3.618	3.728
		Polk County Totals	**109.168**	**57.145**	**56.148**	**60.431**	**66.103**	**74.420**	**69.114**	**66.342**	**62.670**	**59.798**	**60.532**
Sarasota	2923	City of North Port Utilities	7.100	1.303	1.316	1.422	2.556	2.389	1.294	1.653	1.459	1.150	1.541

2011 ESTIMATED WATER USE REPORT

TABLE D-1. TEN-YEAR HISTORIC ANNUAL AVERAGE PUMPAGE (MGD) FOR PUBLIC SUPPLY WUPS WITH ANNUAL AVERAGE QUANTITIES ≥ 1.0 MGD

County	WUP No.	Permittee Name	Permitted Quantity[1]	2002	2003	2004	2005	2006	2007	2008	2009	2010	2011
Sarasota	4318	City of Sarasota Public Works	6.000	5.036	4.832	5.067	4.880	5.086	3.871	2.901	3.392	3.013	3.035
Sarasota	4866	Englewood Water District	5.360	3.067	3.084	3.636	3.151	3.022	3.280	2.888	2.766	2.796	3.566
Sarasota	5393	City of Venice	6.864	4.301	4.336	4.578	4.469	4.449	4.383	4.137	4.002	3.867	4.066
Sarasota	8836	Sarasota Co BOCC	13.737	6.340	6.632	6.756	7.075	7.725	8.947	11.402	8.827	2.366	3.091
Sarasota	10224	City of Sarasota	6.000	4.733	4.110	3.500	4.006	4.048	5.199	5.835	4.654	5.225	4.613
		Sarasota County Totals	**45.061**	**24.781**	**24.310**	**24.959**	**26.138**	**26.719**	**26.975**	**28.816**	**25.098**	**18.417**	**19.912**
Sumter	6519	City of Bushnell	1.367	0.383	0.362	0.398	0.438	0.483	0.428	0.444	0.403	0.399	0.366
Sumter	8135	City of Wildwood City Mgmt	4.980	2.520	1.890	1.868	1.897	2.149	2.022	2.075	1.981	1.989	2.048
Sumter	13005	Village Center Comm. Dev. [3]	23.066	.	.	.	.	.	8.851	11.242	11.834	13.050	14.565
		Sumter County Totals	**29.413**	**2.903**	**2.252**	**2.266**	**2.335**	**2.632**	**11.301**	**13.761**	**14.218**	**15.438**	**16.979**
		District Public Supply Totals	**735.160**	**463.746**	**469.704**	**500.814**	**586.822**	**549.315**	**547.301**	**494.371**	**543.893**	**474.666**	**472.263**

Source: Estimated Water Use Tables derived from the WMIS WUP database, 2011.
Permits that were included in the 2010 list have been removed from this list if they were modified to be less than 1.0 MGD on an Annual Average basis.
Permits that were in "Inactive" status on December 31, 2011 will not be listed.

[1] "Permitted" represents the total daily average quantity (mgd) permitted by the District as of 2011
[2] When no pumpage has been reported by a permittee during the year, " . " is shown.
[3] Pumpage for 2007, 2008, 2009 was corrected for WUP 13005.

TABLE D-2. TEN-YEAR HISTORIC ANNUAL AVERAGE PUMPAGE (MGD) FOR AGRICULTURAL WUPS WITH ANNUAL AVERAGE QUANTITIES ≥ 1.0 MGD

County	WUP No.	Permittee Name	Permitted Quantity[1]	2002	2003	2004	2005	2006	2007	2008	2009	2010	2011
Charlotte	1759	Diner Citrus and Cattle Co.	2.461	0.000	.[2]	0.000	0.000	0.000	0.004	0.030	0.340	0.503	0.350
Charlotte	2689	East Charlotte Drainage District	2.920	1.300	1.019	1.105	0.339	2.496	3.404	1.620	2.449	1.668	1.279
Charlotte	5936	Schwartz Charlotte Grove Properties, LLC	1.001	0.024	0.087	0.041	0.000	0.124	0.000	.	.	0.012	0.320
Charlotte	8224	Spanish Trail Land & Cattle Company LLC	2.534	0.768	0.560	0.003	0.005	0.041	0.300	0.200	0.282	0.485	0.181
Charlotte	9052	Ben Hill Griffin, Inc.	1.396	1.714	1.140	1.023	0.458	0.577	0.962	0.813	0.610	1.032	0.740
Charlotte	9398	TRB Groves LLC Wesley W Brumback	1.258	0.885	0.812	0.953	0.637	0.843	0.894	0.746	1.410	2.022	1.344
Charlotte	9648	Thomas Beddard	1.491	0.698	0.602	0.440	0.673	0.637	0.867	0.893	0.747	0.414	0.806
Charlotte	9687	Williams Farms Partnership	1.571	0.175	0.342	0.500	0.566	0.879	1.005	0.892	1.229	0.893	1.045
		Charlotte County Totals	**14.632**	**5.564**	**4.563**	**4.065**	**2.678**	**5.597**	**7.437**	**5.195**	**7.067**	**7.029**	**6.064**
DeSoto	1635	Bethel Farms, LLLP	2.578	1.652	1.291	1.503	1.772	2.424	2.373	1.768	1.965	1.681	1.792
DeSoto	2193	The Phillip W Turner Family Partnership LTD	3.967	0.577	1.256	0.822	0.663	1.746	1.593	0.759	0.796	0.439	0.488
DeSoto	2386	Joshua Water Control District	14.353	11.610	9.771	8.850	6.948	11.844	12.002	7.481	10.953	10.990	11.337
DeSoto	2452	Florida Power & Light Co & OCF 27 Corp	4.301	.	.	.	0.033	0.816	0.379	0.073	0.022	0.893	0.944
DeSoto	3275	Adrian R Chapman	1.102	1.336	0.899	1.226	0.658	1.251	0.957	0.466	1.282	1.079	1.458
DeSoto	4606	Spanish Trail Land & Cattle Company LLC	3.398	1.049	0.195	0.088	0.042	0.403	0.316	0.090	0.398	0.058	0.130
DeSoto	4641	Roper Growers Cooperative	1.167	0.685	0.657	0.785	0.331	0.792	1.006	0.641	0.585	0.388	0.382
DeSoto	5060	Charlee LLC	2.203	0.338	0.400	0.379	0.137	0.669	0.624	0.388	1.006	0.385	2.018
DeSoto	6669	FLM, Inc.	1.516	1.362	1.490	1.056	1.283	1.603	1.609	1.206	1.968	1.547	1.727
DeSoto	6765	LD Hancock Marital Trust	1.313	0.840	0.636	0.722	0.674	1.217	1.600	0.899	1.208	1.743	1.083
DeSoto	6872	Bob Paul Inc	1.585	0.452	0.216	0.144	0.108	0.130	0.441	0.165	0.245	0.283	0.182
DeSoto	7462	Bright Hour Ranch	1.246	0.586	0.460	0.447	0.486	1.136	1.276	0.580	0.810	0.568	0.399
DeSoto	7957	Turner Groves Citrus LP	3.166	3.427	2.129	2.573	2.261	3.649	3.023	2.767	3.457	3.755	2.648
DeSoto	8566	Eugene H Turner Family LP	3.576	0.802	1.221	1.136	0.998	2.399	1.992	1.078	2.333	1.898	1.717
DeSoto	8985	Gaylon Lawrence	2.603	1.459	1.190	1.232	1.160	3.015	2.698	2.369	2.922	3.073	3.063
DeSoto	9226	Bluehead Farms, LLC	1.267	0.256	0.303	0.566	0.215	0.128	0.118	0.408	1.427	1.079	0.813
DeSoto	9741	Mosaic Fertilizer LLC &	1.482	0.709	0.866	0.633	0.487	0.826	0.826	0.545	0.871	0.971	0.785

TABLE D-2. TEN-YEAR HISTORIC ANNUAL AVERAGE PUMPAGE (MGD) FOR AGRICULTURAL WUPS WITH ANNUAL AVERAGE QUANTITIES ≥ 1.0 MGD

County	WUP No.	Permittee Name	Permitted Quantity[1]	2002	2003	2004	2005	2006	2007	2008	2009	2010	2011
		CMI/Family Dynamics Inc											
DeSoto	11124	Dimare Ruskin #2 LLC	2.259	0.046	0.036	0.023	0.000	1.470	2.179	1.491	1.560	1.314	1.769
DeSoto	12814	Tiger Bay Ranch LLC	1.749	.	.	.	0.010	0.055	0.149	0.094	0.104	0.000	0.000
		DeSoto County Totals	**54.828**	**27.185**	**23.018**	**22.185**	**18.265**	**35.576**	**35.162**	**23.266**	**33.911**	**32.144**	**32.734**
Hardee	785	Mosaic Fertilizer LLC	1.255	1.156	0.902	0.677	0.407	1.363	1.131	0.494	0.738	0.705	0.769
Hardee	1809	Putnam Groves Inc	2.034	0.125	0.694	1.776	0.542	1.226	1.367	0.888	0.910	0.000	0.000
Hardee	1912	V & W Farms Inc of Delray Bch	1.236	0.276	0.254	0.352	0.245	0.428	0.528	0.364	0.325	0.150	0.132
Hardee	2467	Ben Hill Griffin, Inc.	1.271	0.385	0.258	0.312	0.127	0.320	0.345	0.354	0.587	0.285	0.427
Hardee	2715	Mosaic Fertilizer LLC and South Fort Meade Partnership LP	5.097	1.575	1.093	1.361	0.704	1.775	1.762	1.670	2.168	2.226	1.876
Hardee	3258	South Fort Meade Partnership & Parker Farms Inc	1.171	0.650	0.594	0.743	0.175	0.125	0.497	0.319	0.281	0.128	0.000
Hardee	4091	Bentley-Brahman Ranch Inc	2.518	1.125	1.303	0.905	0.491	1.604	1.270	0.707	1.369	1.614	1.380
Hardee	7025	Ridge Resources Inc	1.301	0.000	0.000	0.000	0.000	0.000	0.000	0.116	0.063	0.055	0.000
Hardee	10671	Mosaic Fertilizer LLC	1.208	1.348	0.554	0.838	0.459	1.012	0.835	0.852	0.747	0.800	0.507
		Hardee County Totals	**17.091**	**6.639**	**5.652**	**6.964**	**3.151**	**7.853**	**7.735**	**5.765**	**7.189**	**5.963**	**5.090**
Highlands	4219	S.Y. Hartt & Son, Inc.	1.297	1.481	1.255	1.122	0.826	1.508	1.305	1.069	1.989	2.233	1.373
Highlands	4679	Ben Hill Griffin, Inc.	1.593	1.103	0.941	0.969	0.690	1.049	0.949	1.008	0.999	1.455	1.364
Highlands	4680	Ben Hill Griffin, Inc.	1.596	0.959	0.839	0.863	0.603	0.973	0.796	0.854	0.860	1.314	0.998
Highlands	5516	Wabasso Road Dairy Inc & L C Dairy Inc	1.585	0.116	0.234	0.192	0.262	0.288	0.306	0.301	0.311	0.280	0.359
Highlands	5638	Running W Citrus LP	1.756	1.590	1.964	1.843	1.254	2.577	1.681	1.294	1.387	1.430	1.062
Highlands	5676	7l Lake Placid LLC	2.483	1.610	1.573	1.693	1.235	2.418	2.256	1.756	2.538	2.380	2.245
Highlands	6031	Lake Placid Groves LLC	1.900	2.654	2.018	1.696	1.932	2.136	0.473	0.743	0.927	0.810	1.722
Highlands	6197	Turner Groves Citrus LP	5.191	5.619	3.782	3.375	3.903	3.771	4.515	3.837	4.178	5.422	3.796
Highlands	9302	Lake Placid Groves LLC	2.006	1.367	0.876	1.560	1.152	1.428	0.398	0.640	0.875	1.056	1.662
		Highlands County Totals	**19.407**	**16.500**	**13.482**	**13.315**	**11.855**	**16.149**	**12.679**	**11.501**	**14.064**	**16.380**	**14.581**
Hillsborough	360	Astin Strawberry Property Management, LLC, Trustee	2.271	0.768	0.905	0.821	0.926	1.403	0.942	0.375	0.158	0.411	0.025

TABLE D-2. TEN-YEAR HISTORIC ANNUAL AVERAGE PUMPAGE (MGD) FOR AGRICULTURAL WUPS WITH ANNUAL AVERAGE QUANTITIES ≥ 1.0 MGD

County	WUP No.	Permittee Name	Permitted Quantity[1]	2002	2003	2004	2005	2006	2007	2008	2009	2010	2011
Hillsborough	655	Farmland Reserve Inc.	1.744	0.599	0.347	0.175	0.046	0.143	0.431	0.816	0.440	0.830	0.639
Hillsborough	659	Farmland Reserve Inc.	1.033	0.235	0.202	0.312	0.403	0.714	0.829	0.752	0.656	0.581	0.600
Hillsborough	985	Diehl Family LP	2.328	1.502	1.545	1.103	0.788	1.226	1.395	1.545	1.443	1.297	2.224
Hillsborough	1124	Artesian Farms Inc/Dickman Inv. LLC/South Shore Corp Park	1.445	1.691	1.777	1.845	1.393	0.954	0.622	0.441	0.457	0.430	0.332
Hillsborough	1836	Rood Family LP	1.873	1.315	1.562	1.729	0.892	1.019	1.613	1.070	0.802	0.606	0.909
Hillsborough	1838	Cardanell Farms	1.449	0.661	1.028	1.240	1.253	1.406	1.139	0.582	0.050	0.000	0.152
Hillsborough	3417	Ag-Mart Produce Inc	1.177	1.074	0.997	0.951	0.674	1.052	0.826	0.825	0.853	0.938	0.849
Hillsborough	6371	Summerfield Farms Inc.	1.332	1.233	0.749	0.519	0.323	0.090	0.066	0.062	0.149	0.687	0.479
Hillsborough	7591	Corp of the Presiding Bishop	1.037	0.167	0.105	0.613	0.473	0.644	0.560	0.410	0.402	0.378	0.467
Hillsborough	8450	Farmland Reserve Inc.	1.061	0.211	0.000	0.298	0.310	0.596	0.463	0.555	0.727	0.753	0.759
Hillsborough	9387	NNP Southbend II LLC	1.033	0.161	0.096	0.090	0.070	0.082	0.004	0.003	0.001	0.001	0.002
Hillsborough	9489	Holmberg Farms Inc.	1.780	0.540	0.483	0.661	0.489	0.689	0.676	0.781	0.880	0.754	0.735
Hillsborough	11181	Batista & Evelyn Madonia	1.591	0.269	0.204	1.067	0.486	0.946	0.552	0.830	0.748	0.534	0.388
Hillsborough	12572	Mosaic Phosphates Co	1.344	.	.	0.827	0.822	1.399	1.167	0.693	0.541	0.549	0.808
		Hillsborough County Totals	**22.498**	**10.425**	**9.998**	**12.251**	**9.348**	**12.364**	**11.283**	**9.741**	**8.306**	**8.749**	**9.368**
Levy	5095	Ray Ferrero Jr. Trustee - Heirs Trust, et al	2.057	0.611	0.428	0.690	0.455	1.069	1.042	0.056	0.595	0.045	0.901
Levy	5122	Whitehurst Cattle Co Inc	1.030	0.011	0.000	0.000	0.000	0.000	0.000	0.000	0.057	0.025	0.068
Levy	5160	Arthur Sandlin	1.123	0.248	0.191	0.140	0.089	0.220	0.178	0.111	0.131	0.137	0.290
Levy	11026	C. Neal Anderson	1.485	0.124	0.060	0.059	0.053	0.348	0.263	0.095	0.478	6.715	0.076
Levy	13339	Marshall Tree Farm	2.436	.	.	.	.	.	.	.	0.085	0.144	0.346
		Levy County Totals	**8.131**	**0.994**	**0.678**	**0.890**	**0.597**	**1.636**	**1.483**	**0.262**	**1.347**	**7.066**	**1.682**
Manatee	2933	Bruce E Leland S Gary L & Brent D Shackelford	1.339	0.829	0.710	0.818	0.655	1.141	1.058	0.818	1.104	0.872	0.745
Manatee	3837	John Falkner Classie Growers LLC	4.232	0.321	0.878	0.911	1.335	2.233	2.095	0.463	1.533	1.613	1.277
Manatee	3847	L3 Partnership dba L3 Farms	8.224	5.837	4.977	2.876	2.531	4.570	4.524	3.770	3.973	4.258	2.266
Manatee	3848	Dimare Homestead Inc	4.802	2.800	2.975	3.471	3.492	2.198	1.677	1.116	1.168	1.004	0.907
Manatee	3975	Rye Bridge Road, LLC	2.054	1.687	1.172	2.039	1.872	1.894	1.410	0.877	0.993	1.650	0.719

TABLE D-2. TEN-YEAR HISTORIC ANNUAL AVERAGE PUMPAGE (MGD) FOR AGRICULTURAL WUPS WITH ANNUAL AVERAGE QUANTITIES ≥ 1.0 MGD

County	WUP No.	Permittee Name	Permitted Quantity[1]	2002	2003	2004	2005	2006	2007	2008	2009	2010	2011
Manatee	4412	Pacific Land Ltd	3.417	1.235	0.072	0.448	0.181	0.433	0.247	0.183	0.230	0.003	0.177
Manatee	4447	Batista & Evelyn Madonia	1.354	0.297	0.669	0.514	0.904	0.681	0.652	0.680	0.488	0.217	0.755
Manatee	4467	John Falkner	11.278	8.995	7.694	8.487	6.970	7.707	6.362	3.594	4.327	3.244	2.654
Manatee	4789	Hunsader Farms Inc & Donald J Hunsader & Mdm LLC	1.747	0.315	0.363	0.439	0.495	0.620	0.596	0.484	0.705	0.374	0.335
Manatee	5423	Florida Power & Light Company	1.717	0.901	1.135	1.102	0.954	1.537	1.223	0.962	0.969	0.970	0.902
Manatee	5461	Manatee Fruit Co	2.600	0.159	0.416	0.117	0.156	0.624	0.248	0.177	0.331	0.246	0.197
Manatee	5512	G & D Farms Inc	2.002	0.257	0.126	0.125	0.130	0.413	0.894	1.027	0.851	2.230	1.197
Manatee	5514	McClure Properties, Ltd	5.985	0.893	0.407	0.457	1.371	3.049	2.242	2.099	1.703	2.227	2.625
Manatee	6059	M Plus Ranch Inc/West Florida Agro Ltd	1.004	.	0.319	1.102	0.273	0.675	0.761	0.497	0.539	0.519	0.839
Manatee	6077	McClure Properties, Ltd	3.078	0.640	0.063	0.559	0.668	1.366	1.428	1.265	2.075	1.295	1.642
Manatee	6915	James D & Robert C Brewer	1.228	0.290	0.292	0.241	0.195	0.194	0.404	0.195	0.658	0.318	0.265
Manatee	7085	Turner Groves Citrus LP	1.327	1.341	1.307	1.365	1.254	1.494	1.540	1.394	1.578	1.810	1.321
Manatee	7350	Felton C Walker Jr	1.383	1.092	1.107	1.130	1.215	1.253	1.022	1.084	1.419	1.038	0.949
Manatee	8420	James R Grainger II	1.266	0.812	0.527	0.646	0.530	1.189	0.918	0.962	0.981	0.783	0.959
Manatee	8421	4 Star Tomato Inc	1.253	0.887	0.597	0.881	0.944	0.879	0.930	0.613	0.873	0.675	0.911
Manatee	8829	Whisenant Farms Co Inc	1.278	0.620	0.599	0.642	0.529	0.839	0.713	0.766	0.737	1.034	0.976
Manatee	9014	Good Grove Investments, LLC	1.815	2.049	1.393	1.073	0.646	1.777	1.626	1.297	1.817	2.315	1.265
Manatee	9025	John Falkner Classie Growers LLC	1.461	0.769	0.757	1.041	1.073	1.205	1.120	0.758	0.273	0.509	0.641
Manatee	9089	FFD Land Co Inc	2.791	0.987	1.907	1.632	1.175	1.250	1.813	0.731	1.310	1.509	1.514
Manatee	9391	West Florida Agro Limited	2.779	1.242	1.070	1.445	1.678	2.030	2.067	1.767	2.270	3.290	1.288
Manatee	10487	4 Star Tomato Inc	1.347	1.319	1.000	1.103	1.070	1.012	1.039	0.782	1.290	1.174	0.683
Manatee	10800	Batista & Evelyn Madonia	2.388	0.599	0.239	1.156	1.095	1.705	1.446	1.462	1.538	1.354	1.369
Manatee	11019	Old Florida Investments Inc	2.277	0.555	0.579	1.184	0.951	1.302	0.942	1.216	1.921	2.601	0.325
Manatee	11105	Farm-Op Inc	3.016	1.523	1.664	1.598	1.216	1.653	0.988	0.842	0.974	0.817	1.124
Manatee	11123	Clay Gully Ranch, LLC	2.263	0.312	0.438	0.479	0.583	0.718	0.606	0.609	0.753	0.459	0.525
Manatee	11125	Edward Grady Maggard, Jr. and Lorene Maggard	2.084	0.672	1.063	0.943	0.978	1.477	1.449	1.102	0.792	0.947	0.387
Manatee	11167	Coffee Pond LLC & Curtis Road Land Co LLC & Myakka Holdings	1.281	0.000	0.007	0.196	0.000	0.000	0.000	0.000	0.000	0.000	.

TABLE D-2. TEN-YEAR HISTORIC ANNUAL AVERAGE PUMPAGE (MGD) FOR AGRICULTURAL WUPS WITH ANNUAL AVERAGE QUANTITIES ≥ 1.0 MGD

County	WUP No.	Permittee Name	Permitted Quantity[1]	2002	2003	2004	2005	2006	2007	2008	2009	2010	2011
Manatee	11427	Watercress Farms	1.276	0.356	0.272	0.517	0.425	0.425	0.532	0.490	0.409	0.186	0.533
Manatee	11536	John Falkner Classie Growers LLC	2.426	.	0.000	0.000	0.000	0.000	0.987	0.614	0.458	1.599	2.049
Manatee	11922	Jones Potato Farm, Inc	1.483	0.262	0.060	0.646	0.818	0.763	0.536	0.539	0.588	0.506	0.369
Manatee	11961	Pacific Land, Ltd	3.852	1.346	3.016	1.852	2.764	3.089	2.746	2.047	1.715	1.601	0.504
Manatee	11963	SCF Farms Inc, Handcart Citrus and Cattle, Inc., Harry Cortese	2.502	0.650	0.332	0.392	0.376	0.679	0.093	0.225	0.105	0.742	0.512
Manatee	12018	McClure Properties, Ltd	2.102	0.343	0.321	0.632	1.045	1.485	1.184	1.116	1.192	1.513	1.354
Manatee	12133	W.S. Badcock Corporation	1.121	0.527	0.455	0.414	0.320	0.583	0.338	0.141	0.423	0.036	0.024
Manatee	12264	John Falkner Trustee	1.398	0.000	0.000	0.000	0.462	1.155	1.117	1.118	0.834	1.383	0.660
Manatee	12386	Batista & Evelyn Madonia	1.000	.	.	0.448	0.749	0.801	0.800	0.886	0.214	0.175	0.676
Manatee	13011	John Falkner Classie Growers LLC	2.524	.	.	.	.	.	0.497	0.557	0.668	1.393	1.848
Manatee	13354	Hecht Manatee Properties, Ltd.	3.048	.	.	.	.	.	.	.	0.770	1.578	1.741
Manatee	20091	Sam Wes, LLC	1.342	.	.	.	.	.	.	.	.	.	0.420
		Manatee County Totals	**110.142**	**43.720**	**40.979**	**45.121**	**44.076**	**58.100**	**52.870**	**41.324**	**47.548**	**52.071**	**42.430**
Marion	2697	Charlotte Weber	1.028	.	.	.	.	.	.	.	.	.	0.327
Marion	5424	J Crayton Pruitt	1.226	.	0.059	0.164	0.000	0.130	0.096	0.071	0.066	0.221	0.000
Marion	11602	McGinley Family LP	1.795	.	.	.	.	.	0.000	0.071	0.249	0.157	0.286
		Marion County Totals	**4.049**	**0.000**	**0.059**	**0.164**	**0.000**	**0.130**	**0.096**	**0.142**	**0.316**	**0.378**	**0.613**
Pasco	2479	Wiregrass Ranch Inc	2.801	0.176	0.049	0.114	0.089	0.155	0.154	0.163	0.252	0.190	0.231
Pasco	2698	Sid Larkin & Son Inc Enterprise Recycling & Disposal	1.940	0.219	0.141	0.552	0.236	0.360	0.440	0.150	0.010	0.075	0.015
Pasco	3391	Evans Properties Inc	1.044	0.395	0.365	0.248	0.215	0.531	0.577	0.301	0.588	0.822	0.507
Pasco	3468	Bexley Land Trust-SC Bexley Jr-LSB Corp-NNP Bexley Ltd	2.981	0.000	0.000	0.000	0.000	0.000	0.104	0.085	0.062	0.001	0.015
		Pasco County Totals	**8.766**	**0.790**	**0.555**	**0.914**	**0.540**	**1.046**	**1.275**	**0.699**	**0.912**	**1.088**	**0.768**
Polk	1693	Clear Springs Land Co LLC	1.049	0.000	.	.	0.000	0.037	0.127	0.151	0.014	0.005	0.000
Polk	3842	Sun Grown Citrus LP	1.082	1.412	1.158	1.011	0.855	1.476	1.461	1.359	1.215	1.426	1.266
Polk	4376	Alcoma Caretaking LLC	1.008	2.310	1.227	0.745	0.315	1.011	0.831	0.737	0.969	1.086	0.688

TABLE D-2. TEN-YEAR HISTORIC ANNUAL AVERAGE PUMPAGE (MGD) FOR AGRICULTURAL WUPS WITH ANNUAL AVERAGE QUANTITIES ≥ 1.0 MGD

County	WUP No.	Permittee Name	Permitted Quantity[1]	2002	2003	2004	2005	2006	2007	2008	2009	2010	2011
Polk	4559	Ben Hill Griffin, Inc.	1.226	0.966	0.870	0.739	0.634	0.917	0.637	0.607	0.670	0.959	0.774
Polk	6026	7l Camp Mack LLC	1.448	0.987	1.240	1.132	0.481	1.221	1.278	1.121	1.187	1.116	0.931
Polk	6068	Rolling Meadow Ranch Inc	1.433	2.413	1.402	1.917	0.828	2.282	1.888	1.588	1.154	1.193	0.878
		Polk County Totals	**7.245**	**8.088**	**5.895**	**5.544**	**3.113**	**6.944**	**6.221**	**5.563**	**5.209**	**5.785**	**4.538**
Sarasota	3755	Mabry Carlton Ranch Inc	4.261	0.486	0.226	0.209	0.159	0.332	0.102	0.062	0.119	0.163	0.097
Sarasota	3764	Longino Ranch Inc	1.219	0.082	0.078	0.050	0.034	0.147	0.366	0.194	0.241	0.110	0.079
Sarasota	3845	Jerry Flint,Cecil Daughtrey Jr	1.536	0.000	0.000	0.000	0.000	0.000	0.000	0.000	.	.	.
Sarasota	3872	Fourth Quarter Properties XXXII	2.459	0.283	0.124	0.065	0.007	0.000	0.336	0.178	0.722	0.001	0.000
Sarasota	3873	Schwartz Farms Inc	2.190	1.568	0.888	0.413	1.100	1.499	1.067	0.792	0.468	0.677	0.333
Sarasota	4087	L T Partners LLLP	1.128	0.072	0.000	0.000	0.000	0.000	0.117	0.243	0.131	0.116	0.826
Sarasota	4387	Javier Vargas	3.884	0.002	0.019	0.001	1.175	0.639	0.898	0.820	0.767	0.655	0.991
		Sarasota County Totals	**16.676**	**2.494**	**1.335**	**0.738**	**2.475**	**2.618**	**2.886**	**2.288**	**2.449**	**1.721**	**2.327**
Sumter	2180	Lee Capital LP & SR 44 LC	1.026	.	.	.	.	.	.	.	0.001	0.001	0.002
Sumter	3534	Florida Fish & Wildlife Conservation Commission	1.901	0.683	0.641	0.432	0.256	0.678	0.956	0.792	0.654	2.123	1.610
		Sumter County Totals	**2.927**	**0.683**	**0.641**	**0.432**	**0.256**	**0.678**	**0.956**	**0.792**	**0.654**	**2.123**	**1.612**
		District Agricultural Totals	**286.392**	**123.083**	**106.856**	**112.582**	**96.355**	**148.691**	**140.083**	**106.538**	**128.972**	**140.498**	**121.806**

Source: Estimated Water Use Tables derived from the WMIS WUP database, 2011.
Permits that were included in the 2010 list have been removed from this list if they were modified to be less than 1.0 MGD on an annual average basis.
Permits that were in "Inactive" status on December 31, 2011 will not be listed.

[1] "Permitted" represents the total daily average quantity (mgd) permitted by the District as of 2011
[2] When no pumpage has been reported by a permittee during the year, " . " is shown.

TABLE D-3. TEN-YEAR HISTORIC ANNUAL AVERAGE WATER PUMPAGE (MGD) FOR MINING/DEWATERING WUPS WITH ANNUAL AVERAGE QUANTITIES ≥ 1.0 MGD

County	WUP No.	Permittee Name	Permitted Quantity1	2002	2003	2004	2005	2006	2007	2008	2009	2010	2011
Hardee	3669	CF Industries Inc	**6.392**	**0.796**	**1.640**	**0.052**	**0.282**	**1.525**	**3.660**	**4.707**	**2.252**	**0.176**	**0.333**
Hernando	215	Cemex Construction Materials	**6.785**	**5.568**	**3.646**	**8.248**	**5.194**	**6.913**	**4.396**	**2.914**	**3.002**	**3.616**	**4.637**
Manatee	3740	Mosaic Fertilizer LLC	**6.410**	**0.318**	**0.151**	**0.660**	**4.076**	**0.566**	**3.197**	**4.540**	**4.881**	**3.434**	**3.539**
Polk	29	Mosaic Fertilizer LLC	11.486	4.597	4.314	2.720	0.711	0.996	4.828	4.769	3.720	4.548	3.343
Polk	2297	Mosaic Fertilizer LLC	17.864	4.747	0.695	2.669	1.713	2.843	4.552	7.667	4.808	0.244	0.254
Polk	4857	Standard Sand & Silica Company	1.181	2.144	1.567	16.460	9.970	0.097	0.929	0.718	0.619	0.994	1.196
Polk	11400	Mosaic Fertilizer LLC	51.475	25.641	34.207	30.416	30.914	22.367	24.067	16.806	13.525	13.052	9.285
		Polk County Totals	**82.006**	**37.129**	**40.784**	**52.264**	**43.309**	**26.303**	**34.376**	**29.960**	**22.672**	**18.839**	**14.078**
District Mining/Dewatering Totals			**101.593**	**43.812**	**46.220**	**61.224**	**52.860**	**35.307**	**45.629**	**42.121**	**32.806**	**26.065**	**22.587**

Source: Estimated Water Use Tables derived from the WMIS WUP database, 2011.
Permits that were included in the 2010 list have been removed from this list if they were modified to be less than 1.0 MGD on an annual average basis.
Permits that were in "Inactive" status on December 31, 2011 will not be listed.

[1] "Permitted" represents the total daily average quantity (mgd) permitted by the District as of 2011

TABLE D-4. TEN-YEAR HISTORIC ANNUAL AVERAGE PUMPAGE (MGD) FOR INDUSTRIAL/COMMERCIAL WUPS WITH ANNUAL AVERAGE QUANTITIES ≥ 1.0 MGD

County	WUP No.	Permittee Name	Permitted Quantity[1]	2002	2003	2004	2005	2006	2007	2008	2009	2010	2011
Citrus	3672	Florida Power Corp dba Progress Energy	4.309	0.821	0.976	0.833	0.893	0.959	0.928	1.010	1.061	2.327	2.800
Citrus	4695	Florida Power Corp dba Progress Energy	1.000	0.671	0.726	0.672	0.715	0.708	0.762	0.852	0.873	0.628	0.462
		Citrus County Totals											
Hardee	9731	Hardee Power Partners	3.800	1.183	1.028	1.006	0.804	1.081	1.685	1.570	1.551	1.265	1.538
Hernando	7015	Florida Crushed Stone Co	20.080	8.077	6.351	3.945	3.565	4.510	4.411	4.231	3.522	4.466	2.586
Hillsborough	1415	CF Industries Inc Plant City Phosphate Complex	4.240	2.096	1.965	2.064	2.052	2.109	2.491	2.668	2.417	2.811	2.526
Hillsborough	1532	Mosaic Fertilizer LLC	5.985	4.446	4.625	3.842	3.451	3.512	3.724	3.385	2.878	2.642	2.855
Hillsborough	1960	University of South Florida	2.364	1.634	1.432	1.465	1.961	1.865	1.868	1.374	1.580	1.498	1.321
Hillsborough	3118	Kerry I & F Contracting Co	3.050	1.743	1.350	0.977	1.370	1.482	1.900	1.855	1.346	1.817	2.031
		Hillsborough County Totals	**15.639**	**9.918**	**9.372**	**8.347**	**8.834**	**8.968**	**9.984**	**9.282**	**8.221**	**8.768**	**8.733**
Manatee	5302	Florida Power & Light Company	8.519	15.066	0.086	6.223	1.125	5.436	5.092	7.185	8.058	0.000	4.780
Pasco	451	Tanler Water Company	3.514	2.998	3.778	2.438	1.032	0.627	0.353	0.220	0.133	0.172	0.133
Polk	47	City of Lakeland	2.592	1.418	1.334	1.210	1.388	1.387	1.373	1.253	0.947	0.912	0.863
Polk	408	Citrus World Inc	2.183	1.763	1.906	1.571	1.556	1.682	1.592	1.592	1.427	1.321	1.485
Polk	438	US Agri-Chemicals Corporation	9.150	4.048	6.493	6.385	5.500	5.547	7.571	8.823	9.018	8.697	7.781
Polk	493	Cutrale Citrus Juices USA Inc	2.500	1.495	1.595	1.259	1.224	1.521	1.038	1.258	1.159	1.124	1.213
Polk	610	CF Industries Inc	1.665	1.855	1.773	2.050	1.164	0.935	0.617	0.533	0.384	0.454	0.118
Polk	1539	Mosaic Fertilizer LLC	7.504	4.610	4.090	3.718	2.639	1.166	0.897	1.123	0.643	0.894	1.247
Polk	2224	Mosaic Fertilizer LLC	5.197	4.223	4.197	4.599	4.663	5.794	4.052	3.983	4.609	4.156	3.796

TABLE D-4. TEN-YEAR HISTORIC ANNUAL AVERAGE PUMPAGE (MGD) FOR INDUSTRIAL/COMMERCIAL WUPS WITH ANNUAL AVERAGE QUANTITIES ≥ 1.0 MGD

County	WUP No.	Permittee Name	Permitted Quantity[1]	2002	2003	2004	2005	2006	2007	2008	2009	2010	2011
Polk	3195	Mosaic Fertilizer	1.991	0.140	0.495	0.689	0.956	0.569	0.551	0.569	0.146	0.196	0.023
Polk	5798	Publix Super Markets Inc.	1.441	0.650	1.005	1.037	1.134	1.053	0.985	1.041	1.006	1.034	1.005
Polk	10604	Auburndale Power Partners LP	1.326	1.011	1.019	0.853	0.615	0.655	0.686	0.669	0.663	0.628	0.654
Polk	10840	Florida Power Corp & US Agri Chemicals Corp	1.700	0.933	0.961	0.765	0.618	0.972	0.725	0.488	0.831	0.845	1.007
Polk	10944	Progress Energy Florida	17.500	. [2]	.	.	.	.	.	.	1.742	3.373	4.594
Polk	11747	Tampa Electric Co	6.400	2.230	1.136	1.211	1.326	2.894	3.125	2.211	2.188	1.390	1.338
Polk	12054	Calpine Construct Finance Co LP Osprey Energy Center	2.742	.	0.001	1.157	1.355	1.528	1.736	1.407	1.574	1.339	1.683
Polk	12232	Citrosuco North America	1.251	0.689	1.116	1.110	1.005	1.253	1.039	1.073	1.204	1.314	1.345
		Polk County Totals	**65.142**	**25.065**	**27.122**	**27.616**	**25.143**	**26.955**	**25.987**	**26.022**	**27.540**	**27.676**	**28.153**
		District Industrial/Commercial Totals	**122.004**	**63.800**	**49.440**	**51.081**	**42.110**	**49.244**	**49.201**	**50.372**	**50.960**	**45.302**	**49.184**

Source: Estimated Water Use Tables derived from the WMIS WUP database, 2011.
Permits that were included in the 2010 list have been removed from this list if they were modified to be less than 1.0 MGD on an annual average basis.
Permits that were in "Inactive" status on December 31, 2011 will not be listed.

[1] "Permitted" represents the total daily average quantity (mgd) permitted by the District as of 2011
[2] When no pumpage has been reported by a permittee during the year, " . " is shown.

TABLE D-5. TEN-YEAR HISTORIC ANNUAL AVERAGE PUMPAGE (MGD) FOR RECREATION/AESTHETIC PERMITS WITH ANNUAL AVERAGE QUANTITIES ≥ 1.0 MGD

County	WUP No.	Permittee Name	Permitted Quantity1	2002	2003	2004	2005	2006	2007	2008	2009	2010	2011
Citrus	7805	Hampton Hills Partnership	1.229	0.487	0.579	0.701	0.807	1.098	0.848	1.040	1.039	1.132	1.142
Hillsborough	2320	Seaworld Parks & Entertainment, LLC	1.810	1.872	1.112	1.727	1.522	1.409	1.372	1.356	1.416	1.194	1.329
Hillsborough	6092	Clublink US Corporation	2.470	2.092	0.879	1.349	1.769	2.384	1.957	1.780	1.750	1.709	1.485
		Hillsborough County Totals	**4.280**	**3.964**	**1.991**	**3.076**	**3.292**	**3.793**	**3.329**	**3.137**	**3.166**	**2.903**	**2.813**
Manatee	4443	Harbourvest LLC	2.753	0.444	0.453	0.835	0.928	0.983	1.473	1.090	1.509	1.636	1.120
Manatee	7846	Schroeder-Manatee Ranch Inc	16.793	5.036	4.900	5.084	4.047	4.504	6.258	6.142	5.959	5.088	7.645
		Manatee County Totals	**19.546**	**5.481**	**5.353**	**5.919**	**4.975**	**5.487**	**7.732**	**7.232**	**7.469**	**6.724**	**8.765**
Pinellas	7437	Club Corp Golf of Florida LLC	1.300	0.312	0.220	0.159	0.126	0.149	0.163	0.032	0.049	0.048	0.057
Polk	143	Mountain Lake Corp	3.380	2.436	0.865	1.403	0.381	1.056	2.037	2.369	3.046	2.746	2.046
Sarasota	6364	Advanced Management Inc	1.275	1.095	0.491	0.922	0.742	1.264	1.331	0.785	1.103	0.946	0.934
Sarasota	12772	Divosta LP	1.092	.	.	.	0.000	0.006	0.000	0.063	0.315	0.265	0.361
		Sarasota County Totals	**2.367**	**1.095**	**0.491**	**0.922**	**0.742**	**1.270**	**1.331**	**0.848**	**1.418**	**1.211**	**1.294**
District Recreation/Aesthetic Totals			**33.445**	**14.607**	**10.140**	**12.516**	**10.764**	**13.909**	**16.473**	**15.670**	**17.286**	**15.719**	**17.139**
DISTRICT GRAND TOTALS			**1277.590**	**709.387**	**682.396**	**738.102**	**788.804**	**797.277**	**800.026**	**709.156**	**774.565**	**702.477**	**682.499**

Source: Estimated Water Use Tables derived from the WMIS WUP database, 2011.
Permits that were included in the 2010 list have been removed from this list if they were modified to be less than 1.0 MGD on an annual average basis.
Permits that were in "Inactive" status on December 31, 2011 will not be listed.

1 "Permitted" represents the total daily average quantity (mgd) permitted by the District as of 2011

2 When no pumpage has been reported by a permittee during the year, " . " is shown.

Note: WUP No. 11558 is removed from this list because it is for environmental augmentation associated with public supply use.

TABLE D-6. TEN-YEAR HISTORIC PUBLIC SUPPLY UNADJUSTED GROSS PER CAPITA WATER USE (GPD/PERSON)

County of Use	WUP Number	Permittee Name	2011 Service Area Population	Calendar Year									
				2002	2003	2004	2005	2006	2007	2008	2009	2010	2011
CHARLOTTE	718	Gasparilla Island Water Assn Inc	5,658	251	251	287	280	309	248	245	295	169	182
CHARLOTTE	871	City of Punta Gorda, f	36,305	129	127	139	118	136	138	111	113	118	115
CHARLOTTE	1512	Charlotte Harbor Water Assoc Inc	4,380	71	70	68	76	71	77	72	81	79	80
CHARLOTTE	3522	Fl Water Services/Burnt Store	6,153	73	88	99	91	82	72	67	64	60	65
CHARLOTTE	7104	PR/MRWSA/Port Charlotte	119,992	118	106	111	105	88	77	.	73	76	75
CHARLOTTE	7768	Island Harbor Bch Club Ltd / Knight Island	460	.	124	124	96	95	111	116	116	82	154
CITRUS	207	City of Crystal River,	6,138	214	223	219	203	212	106	104	120	108	127
CITRUS	419	City of Inverness,	24,309	127	181	147	137	194	175	157	154	124	47
CITRUS	1118	Floral City Water Assoc Inc.	4,716	.	60	63	51	54	56	50	64	62	55
CITRUS	2842	Fl Water Serv/Citrus Sprgs/Pine Ridge	17,737	161	136	175	180	209	198	163	155	158	149
CITRUS	4153	Rolling Oaks Utilities, Inc.	11,395	185	176	191	165	198	163	**131**	129	140	153
CITRUS	4406	Homosassa Special Water District	5,329	170	112	140	136	134	130	120	165	127	145
CITRUS	6691	Gulf Highway Land Corporation	524	.	.	.	.	.	.	.	118	368	185
CITRUS	7121	Citrus Co.& WRWSA / Meadowcrest	25,560	200	206	159	196	237	181	191	143	180	158
CITRUS	7879	Fla Gov't Utility / Oak Forest	446	.	121	115	111	130	118	91	70	69	85
CITRUS	9791	Fl Water Services/Sugarmill	10,877	199	155	199	233	296	267	205	214	182	221
CITRUS	11839	Walden Woods Ltd	1,073	.	.	170	174	213	225	142	140	362	147
CITRUS	20230	Ozello Water Association Inc	3,956	NA	NA	NA	NA	NA	NA	NA	NA	NA	117
DESOTO	4725	City of Arcadia	8,357	148	152	155	108	105	102	98	76	84	98
HARDEE	30	City of Bowling Green	4,818	.	81	100	92	96	79	76	59	56	52
HARDEE	4461	City of Wauchula	6,206	189	190	204	139	147	128	126	120	105	65
HARDEE	7658	Town of Zolfo Springs,	2,530	.	137	129	135	132	138	141	128	67	59
HARDEE	13026	Hardee County BOCC	796	.	.	.	.	.	.	.	48	56	75
HERNANDO	2179	Hernando Co. Utilities Dept / Dogwood	739	.	180	180	.	.	.	164	125	131	141
HERNANDO	2983	Hernando Co Utilities Dept / West	126,040	150	144	171	168	185	168	154	159	140	145
HERNANDO	5789	Hernando Co Utilities Dept / East & H. N. D.	7,784	.	126	137	147	148	141	131	114	121	127
HERNANDO	7627	City of Brooksville	14,710	130	120	110	116	115	95	94	92	98	84
HERNANDO	12011	Hernando Co Utilities Dept	50	NA	NA	NA	NA	NA	NA	NA	NA	NA	160

TABLE D-6. TEN-YEAR HISTORIC PUBLIC SUPPLY UNADJUSTED GROSS PER CAPITA WATER USE (GPD/PERSON)

County of Use	WUP Number	Permittee Name	2011 Service Area Population	Calendar Year									
				2002	2003	2004	2005	2006	2007	2008	2009	2010	2011
HIGHLANDS	4167	Aqua Utilities, Lake Josephine	1,374	.	40	62	107	117	72	60	60	.	90
HIGHLANDS	4492 (2)	City of Sebring	33,229	113	99	101	100	89	102	102	100	105	99
HIGHLANDS	4980	Lake Placid Holding Company	4,377	.	97	93	85	88	84	88	76	74	66
HIGHLANDS	5270	Town of Lake Placid	3,168	158	148	155	140	137	138	141	159	130	140
HIGHLANDS	5786 (1)	City Of Avon Park / Sebring Ridge	NA	.	70	84	69	79	71	71	71	.	.
HIGHLANDS	6029	City of Avon Park	19,065	164	110	97	98	113	107	103	99	108	89
HIGHLANDS	6326	Highlands Co. / Tomoka Heights	2,352	.	63	65	68	76	74	83	83	75	68
HIGHLANDS	7139	Buttonwood Bay Utilities	1,610	.	117	103	113	113	81	63	79	94	108
HIGHLANDS	7704	Country Club Utilities, Inc.	897	.	342	256	320	332	235	221	210	277	285
HIGHLANDS	7811 (1)	Mink Assoc / Crystal Lake Club	NA	.	168	141	159	182	142	134	134	.	.
HIGHLANDS	9490	LP Utilities Inc	729	.	137	95	101	110	47	103	95	74	67
HIGHLANDS	9516 (2)	Sebring Land, Highlands Ridge Assoc.	NA	.	188	200	163	200	186	190	190	.	.
HIGHLANDS	11609	Highlands Co BOCC / Highway Park	902	.	.	.	.	.	.	.	78	73	52
HIGHLANDS	13099 (3)	Sun-N-Lake Of Sebring Impr. District	7,060	96	152	161	171	198	.	.	84	86	79
HIGHLANDS	13367	Silver Lakes Utilities	104	.	.	.	.	.	.	.	99	108	115
HILLSBOROUGH	450	City of Temple Terrace	30,465	120	111	117	118	126	116	107	108	99	108
HILLSBOROUGH	1776	City of Plant City	38,497	161	153	169	170	170	166	162	137	128	128
HILLSBOROUGH	2062	City of Tampa	587,684	120	106	122	122	122	120	117	101	106	110
HILLSBOROUGH	2285	Davpam MHP / Springer, Charles E.	1,135	.	65	77	95	97	99	105	102	100	101
HILLSBOROUGH	2707	Eastlake Water Service, Inc.	2,975	.	96	103	108	115	79	76	76	68	42
HILLSBOROUGH	4352	Tampa Bay Water/S. Central Hills.	NA	117	101	104	114	107	110	108	108	NA	NA
HILLSBOROUGH	4757	Wilder Corporation / Hawaiian Isles	1,422		116	90	93	93	73	107	107	60	15
HILLSBOROUGH	6879	C W Utility Systems LLC	2,023	.	69	77	69	75	69	93	95	104	99
HILLSBOROUGH	7002	Hometown America / Featherock MHP	916	.	117	112	102	118	91	81	81	.	102
HILLSBOROUGH	7637	CAX Riverside LLC	1,036	.	363	249	115	265	130	141	141	669	212
HILLSBOROUGH	7790	Paradise Village / Uniprop Income Fund II	1,087	.	73	56	51	62	57	50	50	87	48
HILLSBOROUGH	10443	Windemere Utility Company	2,732	.	108	116	121	135	115	112	94	93	114
HILLSBOROUGH	12994	Pebble Creek Utilities	3,468	.	.	.	.	.	.	.	117	.	122

TABLE D-6. TEN-YEAR HISTORIC PUBLIC SUPPLY UNADJUSTED GROSS PER CAPITA WATER USE (GPD/PERSON)

County of Use	WUP Number	Permittee Name	2011 Service Area Population	Calendar Year									
				2002	2003	2004	2005	2006	2007	2008	2009	2010	2011
HILLSBOROUGH	20141	Hillsborough County NW	534,982	114	99	104	103	102	106	105	105	92	95
LEVY	5640	City of Williston	3,236	175	140	159	151	151	141	139	140	140	149
LEVY	7755	Town of Yankeetown	870	.	105	113	101	103	175	101	79	44	59
LEVY	8953	Town of Inglis	1,501	.	80	146	104	98	101	109	110	87	100
MANATEE	5387	Manatee County / Lake Manatee	358,845	131	125	121	123	113	106	97	91	89	73
MANATEE	6392	City of Bradenton	62,913	114	104	106	105	106	110	102	99	97	84
MANATEE	10963	Longboat Key	16,810	148	99	91	80	81	80	100	84	98	99
MANATEE	12443	City of Palmetto	16,987	124	109	113	110	116	114	98	98	73	74
MARION	377 (4)	Marion Co Utilities / S Glen & Marion Oaks	18,963	.	.	.	.	.	.	.	137	132	89
MARION	1156	On Top Of The World Inc.	9,294	248	234	227	238	345	309	243	195	214	309
MARION	2841 (4)	Marion Co Utilities / Marion Oaks	NA	103	95	116	127	140	.	.	.	.	.
MARION	2999	Marion Utilities Inc	1,090	.	.	.	.	.	.	.	150	120	88
MARION	4257	Rainbow Springs Utilities LC	5,824	.	145	208	235	295	261	267	244	290	129
MARION	5643	Utilities, Inc. of Florida / Golden Hills	1,076	.	86	97	89	108	106	101	152	126	172
MARION	6151	Marion County Utilities Dept	16,718	190	72	134	260	289	207	177	177	177	160
MARION	6792	Saddle Oaks / Sun Communities	747	.	138	134	166	168	140	164	175	142	150
MARION	7849	Marion Utilities Inc.	1,282	.	.	.	.	.	.	.	172	159	125
MARION	8005	Century - Fairfield Village Ltd	755	.	.	197	237	240	142	104	104	116	89
MARION	8020	Marion Landings Homeowners Assoc.	1,107	.	152	162	149	174	148	140	143	133	167
MARION	8165	Marion Co Util /Quail Meadow, A. Farms	1,293	.	269	513	250	200	139	114	114	133	84
MARION	8339	City of Dunnellon	1,843	.	157	140	105	115	129	149	149	53	163
MARION	8481	Marion Utilities Inc / Spruce Creek	5,369	.	.	.	.	.	.	.	223	110	117
MARION	9360	Windstream Utilities Company	2,110	.	698	859	436	333	278	250	250	233	263
MARION	11752	Marion County Utilities / Golden Ocala	211	.	.	.	.	.	.	.	792	434	479
MARION	12218	Marion Co. Util. / Spruce Creek Pres	1,250	.	168	164	318	334	231	192	192	219	NA
PASCO	266 (5)	Pasco Co. Utilities./ W / SC / SE Systems. **	.	125	110	112	117	132	124	127	.	.	.
PASCO	279	Aqua Utilities Florida, Inc. / Jasmine	3,311	.	91	67	72	97	81	82	77	87	75

TABLE D-6. TEN-YEAR HISTORIC PUBLIC SUPPLY UNADJUSTED GROSS PER CAPITA WATER USE (GPD/PERSON)

County of Use	WUP Number	Permittee Name	2011 Service Area Population	Calendar Year									
				2002	2003	2004	2005	2006	2007	2008	2009	2010	2011
PASCO	540	Holiday Gardens Utilities, Inc.	991	.	87	86	89	89	92	84	84	86	67
PASCO	543	Crestridge Utility Corp	1,325	.	69	73	74	80	80	68	68	73	58
PASCO	590	Mad Hatter Utilities	7,364	.	154	153	189	189	177	.	188	113	117
PASCO	964	C S Water Company Inc	869	.	.	.	.	.	.	.	130	98	87
PASCO	1631	City of Dade City	11,164	120	116	121	120	122	118	118	117	123	116
PASCO	2043	Orangewood Lakes Mobile Home	1,040	.	73	82	81	94	80	87	87	28	46
PASCO	2978	Lindrick Service Corporation	5,711	.	65	81	81	87	73	77	72	112	108
PASCO	3182	FGUA / Seven Springs	29,198	121	96	102	96	113	107	113	115	113	95
PASCO	3590	Utilities Inc of Florida / Buena Vista MHP	2,130	.	59	58	56	52	54	55	43	44	59
PASCO	3668	Utilities Inc of Florida / Summertree	3,148	.	62	72	72	68	80	77	70	69	53
PASCO	3677	Colonial Manor Utility Company	1,593	.	51	44	47	56	37	79	65	67	55
PASCO	3692	City of Port Richey	14,719	115	104	92	98	95	112	86	68	88	53
PASCO	4550	City of San Antonio	1,309	.	132	147	148	171	155	147	147	101	124
PASCO	4668	Utilities, Inc. of Fl / Orangewood	1,762	.	78	78	73	76	62	50	47	71	49
PASCO	4669	Hudson Water Works Inc.	6,881	98	86	95	90	91	84	81	90	99	92
PASCO	4734	City of New Port Richey	31,100	106	98	96	99	103	101	97	84	88	89
PASCO	6028 (5)	Pasco Co Utilities / Forest Hills	NA	.	81	75	.	.	.	.	.	.	.
PASCO	6040	City of Zephyrhills	21,738	119	115	123	127	124	107	98	115	119	112
PASCO	6867	Labrador Utilities Inc.	1,631	.	49	49	38	35	33	44	42	40	40
PASCO	7299	L W V Utilities Inc	889	.	.	.	.	.	.	.	109	156	85
PASCO	7999	FGUA / Angus Valley	1,914	.	98	87	81	87	89	103	65	64	64
PASCO	8417	FGUA / Aloha Gardens	7,307	.	45	48	46	48	43	52	38	60	49
PASCO	8491	Parrish Properties V LLC	958	.	.	.	.	.	.	.	40	64	23
PASCO	11863 (5)	Pasco Co Utilities - W/ SC / SE Systems	212,260	.	.	.	.	.	.	.	117	121	129
PINELLAS	742	City of Tarpon Springs	30,355	155	112	116	109	109	107	99	93	112	72
PINELLAS	2980	City of Dunedin	39,910	104	108	108	106	102	96	92	85	81	83
PINELLAS	2981	City of Clearwater	122,709	95	83	83	84	89	81	101	95	92	87
PINELLAS	7692	City of Belleair	6,013	187	184	184	185	198	199	125	106	171	121

TABLE D-6. TEN-YEAR HISTORIC PUBLIC SUPPLY UNADJUSTED GROSS PER CAPITA WATER USE (GPD/PERSON)

County of Use	WUP Number	Permittee Name	2011 Service Area Population	Calendar Year									
				2002	2003	2004	2005	2006	2007	2008	2009	2010	2011
PINELLAS	10350	Utilities Inc of Fl / Lake Tarpon	826	.	54	54	52	47	34	38	28	28	61
PINELLAS	10795	City of Gulfport	14,393	.	79	78	78	79	76	85	67	64	68
PINELLAS	11218	City of Oldsmar	15,369	105	96	89	82	82	82	80	92	91	89
PINELLAS	11245	City of Safety Harbor	15,316	138	135	124	119	141	108	.	115	92	88
PINELLAS	12351	City of Pinellas Park	74,767	78	54	58	59	64	105	61	63	64	57
PINELLAS	20142	Pinellas County	466,139									82	81
PINELLAS	20143	City of St. Petersburg	271,838	.	90	91	99	99	98	93	84	79	96
POLK	143*	Mountain Lake Corp.	NA	.	213	245	269	304	311	335	434	464	*
POLK	341	City of Bartow	21,395	203	165	167	157	159	142	139	124	84	109
POLK	645	City of Fort Meade	5,659	97	119	124	104	121	102	98	98	101	96
POLK	1616	Lake Region Mobile Home Owners	666	.	53	77	72	71	57	54	54	83	143
POLK	1625	Four Lakes Golf Club Ltd	1,494	.	205	135	151	222	238	236	144	199	280
POLK	2332	Town of Lake Hamilton,	1,712	.	142	152	126	128	199	163	128	123	128
POLK	2449*	Sweetwater East / Lake Henry	NA	.	154	115	100	115	123	123	148	.	*
POLK	3415	Orchid Springs Develop. Corp	910	.	110	121	123	139	100	109	74	59	78
POLK	4005	Park Water Co / Crooked Lake	2,544	.	99	90	108	134	142	125	90	89	90
POLK	4279 (6)	City of Winter Haven / Garden Grove	.	185	121	102	.	.	.	.	.	.	.
POLK	4607 (6)	City of Winter Haven	67,066	141	141	158	149	153	147	135	128	127	126
POLK	4658	City of Lake Wales	20,909	136	144	149	128	125	139	143	143	128	122
POLK	4912	City of Lakeland	167,777	155	131	139	141	149	133	136	132	121	127
POLK	5251	Grenelefe Resort LLC	1,872	398	274	266	273	252	119	316	388	647	529
POLK	5750	City of Davenport	4,929	126	125	137	118	161	189	147	129	47	91
POLK	5870	City of Frostproof	2,983	274	254	232	184	234	185	162	160	88	110
POLK	5893	Town of Dundee,	5,048	150	132	139	126	170	137	144	144	116	59
POLK	6124	City of Mulberry	4,826	139	90	84	85	92	81	74	89	89	94
POLK	6174	Saddlebag Lake Owners Assn. Inc.	1,340	.	38	54	50	62	58	132	132	69	62
POLK	6505	Polk Co. / Northwest Regional Serv. Area	30,534	139	135	142	132	158	130	116	116	107	97
POLK	6506	Polk Co. / Southwest Regional Serv. Area	39,230	135	129	135	142	126	102	101	101	99	86

TABLE D-6. TEN-YEAR HISTORIC PUBLIC SUPPLY UNADJUSTED GROSS PER CAPITA WATER USE (GPD/PERSON)

County of Use	WUP Number	Permittee Name	2011 Service Area Population	Calendar Year									
				2002	2003	2004	2005	2006	2007	2008	2009	2010	2011
POLK	6507	Polk Co. / Central Regional Serv. Area	13,779	139	111	117	103	118	83	82	78	76	69
POLK	6508	Polk Co. / Southeast Regional Serv. Area	4,674	121	102	112	107	124	112	133	119	116	103
POLK	6509	Polk Co. / Northeast Regional Serv. Area	53,256	259	170	149	107	104	92	104	96	134	132
POLK	6624	City of Lake Alfred	6,595	131	124	128	139	171	159	155	138	147	144
POLK	6920	City of Eagle Lake	3,227	.	104	118	90	120	106	99	109	108	112
POLK	7119	City of Auburndale	26,073	147	145	141	144	188	184	173	175	184	171
POLK	7187	CHC VII Century Realty Fund / Lake Henry	1,694	.	193	210	202	191	208	206	206	208	228
POLK	7328	Carefree RV Country Club of Winter Haven	1,058	.	.	.	.	.	.	.	107	.	123
POLK	7703*	Orange Ranch Acres Ranch	NA	.	.	.	.	.	.	.	122	122	*
POLK	7878	Aqua Util. Florida Inc. / Lake Gibson	2,015	.	119	111	112	117	121	134	134	100	76
POLK	8054	Polk Co. / East Regional Serv. Area	5,995	.	123	88	130	111	92	84	84	77	86
POLK	8344	Century Realty Funds / Swiss Village	1,420	.	137	139	129	146	131	153	150	139	141
POLK	8468	Town of Polk City,	5,894	.	97	100	124	124	122	91	72	51	57
POLK	8472*	Cypress Lakes Venture	NA	.	102	158	113	197	105	79	79	*	*
POLK	8522	City of Haines City	30,223	179	142	171	160	160	160	157	160	122	114
POLK	8753	Plantation Landings Ltd.	719	.	88	88	88	89	85	114	90	98	91
POLK	8967	Sweetwater Community Inc.	720	.	103	133	127	198	141	234	159	150	192
POLK	9807	Village of Highland Park	NA	.	571	405	364	349	330	.	.	.	.
POLK	13043	Cypress Lakes Utilities, Inc.	3,129	.	54	60	59	64	.	50	46	46	43
SARASOTA	2923	City of Northport	44,323	104	63	76	69	67	66	77	64	58	69
SARASOTA	4318 (7)	City of Sarasota / Verna Wellfield	77,444	102	101	97	99	106	103	96	92	88	79
SARASOTA	4709 (8)	Siesta Key Utilities Authority	NA	.	106	113	119	127	.	.	.	.	
SARASOTA	4866	Englewood Water District	34,413	73	55	57	55	58	57	45	68	51	77
SARASOTA	5393	City of Venice	29,924	102	98	92	86	90	79	78	82	58	66
SARASOTA	5807	Camelot Lakes Communities MHP Ltd	1,668	.	68	53	54	57	55	54	54	65	133
SARASOTA	7411 (8)	Sarasota Co. / Univ. Parkway	NA	85	85	87	83	89	.	.	.	.	.
SARASOTA	7448	Royalty Resorts / Sun 'N Fun RV	3,198	.	40	43	44	40	72	89	89	58	29
SARASOTA	8836 (8)	Sarasota Co. / Univ. Parkway	209,043	.	.	.	.	.	.	.	75	.	79

TABLE D-6. TEN-YEAR HISTORIC PUBLIC SUPPLY UNADJUSTED GROSS PER CAPITA WATER USE (GPD/PERSON)

County of Use	WUP Number	Permittee Name	2011 Service Area Population	Calendar Year									
				2002	2003	2004	2005	2006	2007	2008	2009	2010	2011
SUMTER	1368	Lake Panasoffkee Water Assn Inc.	3,724	.	56	58	59	59	58	67	63	66	65
SUMTER	2622	Continental Country Club, Inc.	1,640	158	148	146	118	176	149	.	247	226	257
SUMTER	6519	City of Bushnell	2,644	.	163	188	205	181	191	178	143	95	138
SUMTER	7185	City of Webster	1,035	.	95	114	111	125	125	118	118	125	84
SUMTER	7799	Cedar Acres, Inc	729	.	.	.	.	.	.	.	59	NA	8
SUMTER	8135	City of Wildwood	15,269	143	288	158	153	160	142	140	208	130	134
SUMTER	11404 (9)	Village Center CDD / Lake Sumter	NA	.	208	227	186	242	.	.	.	.	.
SUMTER	12236 (9)	North Sumter Utility Co	NA	.	.	56	90	319	.	.	.	.	.
SUMTER	13005 (9)	Villages WCA / N & C Sumter Utilities	59,588	.	.	.	.	.	.	.	257	236	184
SUMTER	13123 (10)	Florida Grande Motor Coach Resort	542	.	.	.	.	.	.	.	296	90	NA

Source: Public Supply Annual Reports

* This permit is no longer required to submit the Public Supply Annual Report as of 2011. It will be removed from this chart in 2012.

Note 1: Permits that no longer exist because they have been combined are being removed from this report once they are no longer show their own data.

Note 2: A dot (" . ") represents a lack of previous data because a permit that was not tracked in this report or the permit was only recently issued, or it represents a lack of data because the permit no longer exists.

(1) WUPs 5786 and 7811 were combined into WUP 6029.

(2) WUP 9516 was combined into WUP 4492.

(3) WUP 13099 was formerly WUP 4708. Data shown for WUP 13099 includes data from 1999 - 2006 from WUP 4708.

(4) WUP 2841 combined into WUP 377 in 2007.

(5) WUP 11863 now includes Permit # 25, #266, # 5245, # 6011 and # 6028.

(6) WUP 4279 was combined into WUP 4607 in 2004.

(7) WUP 4318 now includes WUP 10224.

(8) WUPs 4836 and 7411 were consolidated into WUP 8836 on 08/28/07. WUP 8836 also now includes the service area for WUP 4709.

(9) WUPs 11404 and 12236 were combined into WUP 13005 in 2007.

(10) Pumpage occurred; however, the 2011 PSAR was required but not submitted.

APPENDIX E.

UNIFORM PER CAPITA REPORT

PREPARED FOR THE
DEPARTMENT OF ENVIRONMENTAL PROTECTION

2011 ESTIMATED WATER USE REPORT

TABLE E-1: UNIFORM PER CAPITA REPORT PREPARED FOR THE FLORIDA DEPARTMENT OF ENVIRONMENTAL PROTECTION, 2011

WUP No.	Permittee Name	Average Annual Pumpage (mgd)	PSAR Rec	Source (1)	Imports (mgd) (2)	Exports (mgd) (3)	Treat-ment Loss (mgd) (4)	Gross Use (mgd) (5)	Housing Units Served (6)	Avg. PPH (7)	Residential Population Served (8)	DEP Gross Per Capita (gpcd) (9)	Residential Use (mgd) (10)	Residential Per Capita (gpcd) (11)
	CHARLOTTE COUNTY													
718	Gasparilla Island Water Association, Inc.	1.286	Y	GW/ RO	0.034	0.000	0.288	1.032	1,941	2.30	4,464	231	0.798	179
871	City Of Punta Gorda	4.700	Y	SW	0.000	0.000	0.536	4.164	17,512	1.98	34,730	120	2.886	83
1512	Charlotte Harbor Water Association	0.441	Y	GW/ RO	0.000	0.000	0.090	0.350	2,099	2.08	4,357	80	0.266	61
3522	Charlotte County Utilities	0.551	Y	GW/ RO	0.000	0.000	0.154	0.397	3,148	2.03	6,380	62	0.270	42
7104	Charlotte Co BOCC	0.000	Y	GW/ SW	9.470	0.447	0.000	9.022	57,473	2.19	126,120	72	6.586	52
7768	Island Harbor Bch Club Ltd, Char Harbor Land Co, Knight Island	0.071	N	GW/ RO	0.000	0.000	0.000	0.071	235	2.06	485	146	0.040	83
	Charlotte County Totals	**7.049**			**9.504**	**0.447**	**1.068**	**15.037**	**82,408**	**2.14**	**176,536**	**85**	**10.847**	**61**
	CITRUS COUNTY													
207	City Of Crystal River	0.779	Y	GW	0.000	0.000	0.000	0.779	2,508	2.08	5,223	149	0.452	87
419	City Of Inverness	1.132	N	GW	0.000	0.000	0.000	1.132	5,189	2.17	11,263	100	0.566	50
1118	Floral City Water Association Inc	0.273	Y	GW	0.000	0.000	0.012	0.261	2,223	2.18	4,852	54	0.207	43
2842	Citrus County Water Resources	2.700	Y	GW	0.000	0.000	0.056	2.644	7,259	2.50	18,135	146	1.986	110
4153	Rolling Oaks Utilities Inc	1.741	Y	GW	0.000	0.000	0.000	1.741	5,630	2.04	11,503	151	1.380	120
4406	Homosassa Special Water Dist.	0.783	Y	GW	0.000	0.000	0.008	0.775	2,333	2.08	4,860	159	0.449	92
6691	Gulf Highway Land Corporation	0.097	Y	GW	0.000	0.000	0.000	0.097	253	2.14	542	178	0.097	178
7121	Citrus County & Withlacoochee Regional Water Supply Auth	4.552	Y	GW	0.000	0.492	0.032	4.028	11,801	2.14	25,212	160	3.263	129
7879	Citrus County BOCC	0.038	Y	GW	0.000	0.000	0.000	0.038	192	2.46	472	81	0.034	72
9791	Citrus County Water Resources	2.442	Y	GW	0.000	0.000	0.037	2.405	5,404	2.08	11,252	214	1.932	172

TABLE E-1: UNIFORM PER CAPITA REPORT PREPARED FOR THE FLORIDA DEPARTMENT OF ENVIRONMENTAL PROTECTION, 2011

WUP No.	Permittee Name	Average Annual Pumpage (mgd)	PSAR Rec	Source (1)	Imports (mgd) (2)	Exports (mgd) (3)	Treat-ment Loss (mgd) (4)	Gross Use (mgd) (5)	Housing Units Served (6)	Avg. PPH (7)	Residential Population Served (8)	DEP Gross Per Capita (gpcd) (9)	Residential Use (mgd) (10)	Residential Per Capita (gpcd) (11)
11839	GCP Walden Woods One, LLC GCP Walden Woods Two, LLC	0.148	Y	GW	0.000	0.000	0.000	0.148	483	1.99	963	153	0.105	109
20230	Ozello Water Association Inc	0.000	Y	GW	0.464	0.000	0.000	0.464	1,865	1.99	3,703	125	0.234	63
	Citrus County Totals	**14.684**			**0.464**	**0.492**	**0.145**	**14.511**	**45,140**	**2.20**	**97,982**	**148**	**10.706**	**109**
	DESOTO COUNTY													
4725	City of Arcadia	0.832	Y	GW	0.000	0.000	0.012	0.820	2,931	2.83	8,288	99	0.603	73
6841	Desoto County Utilities	0.377	N	GW/ RO	0.000	0.000	0.000	0.377	2,171	2.56	5,547	68	0.377	68
10420	Peace River Manasota RWSA	30.233	Y	SW/ GW	0.013	23.437	0.566	6.243	NA	NA	NA	NA	NA	NA
	DeSoto County Totals	**31.441**			**0.013**	**23.437**	**0.578**	**7.439**	**5,102**	**2.71**	**13,835**	**538**	**0.979**	**71**
	HARDEE COUNTY													
30	City Of Bowling Green Municipal Water System	0.251	Y	GW	0.000	0.000	0.000	0.251	1,360	3.69	5,013	50	0.248	50
4461	City Of Wauchula	0.730	Y	GW	0.000	0.040	0.000	0.690	2,016	3.10	6,255	110	0.366	58
7658	Town Of Zolfo Springs	0.149	Y	GW	0.000	0.000	0.000	0.149	805	3.51	2,826	53	0.082	29
13026	Hardee County BOCC*	0.025	Y	GW	0.040	0.000	0.004	0.061	262	3.16	828	74	0.036	44
	Hardee County Totals	**1.155**			**0.040**	**0.040**	**0.004**	**1.151**	**4,443**	**3.12**	**14,922**	**77**	**0.732**	**49**
	HERNANDO COUNTY													
2179	Hernando Co Utilities Dept	0.104	Y	GW	0.000	0.000	0.000	0.104	313	2.53	792	132	0.082	104
2983	Hernando Co Utilities Dept	18.232	Y	GW	0.000	0.000	0.000	18.232	55,564	2.35	130,734	139	14.462	111
5789	Hernando Co Utilities Dept	0.990	Y	GW	0.000	0.000	0.000	0.990	2,932	2.53	7,431	133	0.668	90
7627	City Of Brooksville	1.236	Y	GW	0.000	0.000	0.000	1.236	6,356	2.28	14,516	85	0.758	52

TABLE E-1: UNIFORM PER CAPITA REPORT PREPARED FOR THE FLORIDA DEPARTMENT OF ENVIRONMENTAL PROTECTION, 2011

WUP No.	Permittee Name	Average Annual Pumpage (mgd)	PSAR Rec	Source (1)	Imports (mgd) (2)	Exports (mgd) (3)	Treat-ment Loss (mgd) (4)	Gross Use (mgd) (5)	Housing Units Served (6)	Avg. PPH (7)	Residential Population Served (8)	DEP Gross Per Capita (gpcd) (9)	Residential Use (mgd) (10)	Residential Per Capita (gpcd) (11)
12011	Hernando Co Utilities Dept	0.008	Y	GW	0.000	0.000	0.000	0.008	23	2.16	50	153	0.006	127
	Hernando County Totals	**20.571**			**0.000**	**0.000**	**0.000**	**20.571**	**65,188**	**2.38**	**153,523**	**134**	**15.977**	**104**
	HIGHLANDS COUNTY													
4167	Aqua Utilities Florida Incorporated	0.170	Y	GW	0.000	0.000	0.046	0.124	669	2.14	1,434	86	0.046	32
4492	City Of Sebring	3.302	Y	GW	0.000	0.000	0.000	3.302	15,319	2.17	33,206	99	2.147	65
4980	Lake Placid Holding Co	0.289	Y	GW	0.000	0.000	0.000	0.289	1,995	2.34	4,660	62	0.290	62
5270	Town Of Lake Placid	0.444	Y	GW	0.000	0.000	0.000	0.444	1,364	2.31	3,148	141	0.230	73
6029	City Of Avon Park	1.737	Y	GW	0.000	0.000	0.045	1.692	7,729	2.50	19,323	88	1.085	56
6326	Highlands County BOCC	0.161	Y	GW	0.000	0.000	0.000	0.161	1,170	1.97	2,304	70	0.081	35
7139	Buttonwood Bay Utilities	0.176	Y	GW	0.000	0.000	0.002	0.174	943	1.74	1,638	106	0.159	97
7704	Country Club Utilities Inc	0.259	Y	GW	0.000	0.000	0.004	0.256	410	2.32	952	269	0.240	252
9140	Eagle Lake Est. LLC	0.000	N	GW	0.000	0.000	0.000	0.000	NA	2.50	NA	NA	0.000	NA
9490	LP Utilities Corporation	0.049	Y	GW	0.000	0.000	0.000	0.049	424	1.75	742	66	0.041	55
11609	Highlands County BOCC	0.047	Y	GW	0.000	0.000	0.000	0.047	383	2.54	974	49	0.039	41
13099	Sun N Lake Of Sebring Impr Dist	0.576	Y	GW	0.000	0.000	0.016	0.560	3,434	2.19	7,527	74	0.359	48
13367	Silver Lake Utilities	0.012	Y	GW	0.000	0.000	0.000	0.012	46	2.43	112	108	0.012	108
	Highlands County Totals	**7.224**			**0.000**	**0.000**	**0.112**	**7.112**	**33,886**	**2.28**	**76,019**	**94**	**4.729**	**62**
	HILLSBOROUGH COUNTY													
450	City Of Temple Terrace Dept Of Public Works	3.707	Y	GW	0.000	0.000	0.418	3.289	12,421	2.37	29,436	112	2.236	76
1776	City Of Plant City	5.021	Y	GW	0.005	0.041	0.000	4.985	13,293	2.84	37,755	132	2.808	74
2062	City Of Tampa Water Dept	67.745	Y	SW/	3.477	3.054	6.125	62.042	211,704	2.41	510,590	122	36.480	71

TABLE E-1: UNIFORM PER CAPITA REPORT PREPARED FOR THE FLORIDA DEPARTMENT OF ENVIRONMENTAL PROTECTION, 2011

WUP No.	Permittee Name	Average Annual Pumpage (mgd)	PSAR Rec	Source (1)	Imports (mgd) (2)	Exports (mgd) (3)	Treat-ment Loss (mgd) (4)	Gross Use (mgd) (5)	Housing Units Served (6)	Avg. PPH (7)	Residential Population Served (8)	DEP Gross Per Capita (gpcd) (9)	Residential Use (mgd) (10)	Residential Per Capita (gpcd) (11)
				GW										
2285	Davpam Mobile Home Assoc LLC	0.115	Y	GW	0.000	0.000	0.000	0.115	400	2.99	1,195	96	0.115	96
2707	Pluris Eastlake LLC	0.224	Y	GW	0.000	0.000	0.002	0.221	875	2.77	2,427	91	0.204	84
4352	Tampa Bay Water	22.225	Y	GW	0.000	22.225	0.000	0.000	NA	NA	NA	NA	NA	NA
4757	Wilder Corporation C/O Colby Wilder Or Debby Reese	0.045	Y	GW	0.000	0.000	0.000	0.045	939	1.52	1,423	32	0.045	32
6312	Tampa Bay Water	0.183	Y	GW	0.000	0.183	0.000	0.000	NA	NA	NA	NA	NA	NA
6879	MHC The Meadows At Countrywood LLC	0.205	Y	GW	0.000	0.000	0.000	0.205	1,160	1.70	1,975	104	0.205	104
7002	Malco Industries Inc	0.098	Y	GW	0.000	0.000	0.000	0.098	513	1.79	920	107	0.098	107
7637	Riverside Golf Course Comm LLC	NA	N	GW	0.000	0.000	0.000	NA	517	2.07	1,072	NA	NA	NA
7790	Paradise Village Mhc, LLC	0.052	N	GW	0.000	0.000	0.000	0.052	250	2.71	679	77	0.052	77
10443	Windemere Utility Company	0.312	Y	GW	0.000	0.000	0.000	0.312	1,024	2.70	2,763	113	0.312	113
11732	Tampa Bay Water	4.192	Y	GW	0.000	4.192	0.000	0.000	NA	NA	NA	NA	NA	NA
11771	Tampa Bay Water	78.443	Y	SW/ GW	55.241	133.684	0.000	0.000	NA	NA	NA	NA	NA	NA
11794	Tampa Bay Water	7.186	Y	SW/ GW	0.000	7.186	0.000	0.000	NA	NA	NA	NA	NA	NA
11796	Tampa Bay Water	43.680	Y	SW/ GW	0.000	43.680	0.000	0.000	NA	NA	NA	NA	NA	NA
12994	Pluris PCU, Inc.*	0.000	Y	GW	0.424	0.000	0.000	0.423	1,355	2.58	3,490	121	0.396	114
20141	Hillsborough County BOCC*	0.000	Y	SW/ GW	50.947	0.000	0.000	50.947	207,845	2.62	544,566	94	40.198	74
	Hillsborough County Totals	**233.431**			**110.094**	**214.244**	**6.546**	**122.734**	**452,296**	**2.55**	**1,138,290**	**108**	**83.148**	**73**

There are no Public Supply Water Use Permits in the SWFWMD portion of Lake County

LEVY COUNTY

TABLE E-1: UNIFORM PER CAPITA REPORT PREPARED FOR THE FLORIDA DEPARTMENT OF ENVIRONMENTAL PROTECTION, 2011

WUP No.	Permittee Name	Average Annual Pumpage (mgd)	PSAR Rec	Source (1)	Imports (mgd) (2)	Exports (mgd) (3)	Treat-ment Loss (mgd) (4)	Gross Use (mgd) (5)	Housing Units Served (6)	Avg. PPH (7)	Residential Population Served (8)	DEP Gross Per Capita (gpcd) (9)	Residential Use (mgd) (10)	Residential Per Capita (gpcd) (11)
5640	City of Williston	0.442	N	GW	0.000	0.000	0.000	0.442	1,209	2.57	3,103	142	0.261	84
7755	Town of Yankeetown	0.058	Y	GW	0.000	0.000	0.007	0.051	423	2.05	868	59	0.026	30
8953	Town of Inglis	0.150	N	GW	0.000	0.000	0.000	0.150	708	2.13	1,508	99	0.091	61
	Levy County Totals	**0.650**			**0.000**	**0.000**	**0.007**	**0.643**	**2,340**	**2.45**	**5,479**	**117**	**0.378**	**69**
	MANATEE COUNTY													
5387	Manatee County Utility Operations	24.498	Y	SW/ GW	15.449	8.922	2.214	28.811	155,800	2.33	363,224	79	20.461	56
6392	City of Bradenton	5.221	Y	SW	0.192	0.013	0.052	5.348	27,230	2.25	61,232	87	3.674	60
7345	Mosaic Fertilizer & Manatee County Utility Operations	0.924	Y	SW/ GW	0.000	0.924	0.000	0.000	0	NA	NA	NA	NA	NA
7470	Manatee County Utility Operations	12.748	Y	SW/ GW	0.000	12.748	0.000	0.000	0	NA	NA	NA	NA	NA
10963	Town of Longboat Key*	0.000	Y	SW	1.658	0.000	0.000	1.658	9,698	1.77	17,203	96	1.400	81
12443	City of Palmetto*	0.000	Y	SW/ GW	1.265	0.000	0.013	1.252	6,961	2.57	17,887	70	0.814	46
	Manatee County Totals	**43.391**			**18.564**	**22.607**	**2.279**	**37.070**	**199,689**	**2.34**	**459,546**	**81**	**26.350**	**57**
	MARION COUNTY													
377	Marion Co Utilities Dept	1.914	Y	GW	0.000	0.000	0.235	1.679	6,782	2.81	19,068	88	1.461	77
1156	Bay Laurel Community Development District	3.031	Y	GW	0.000	0.000	0.135	2.896	5,326	1.74	9,249	313	2.598	281
2999	Marion Utilities Inc	0.096	Y	GW	0.000	0.000	0.000	0.096	478	2.28	1,090	88	0.096	88
8339	City of Dunnellon	0.300	N	GW	0.000	0.000	0.000	0.300	839	2.05	1,721	174	0.135	79
5643	Utilities Inc of Florida	0.185	Y	GW	0.000	0.000	0.000	0.185	527	2.10	1,106	167	0.167	151
6151	Marion Co Utilities Dept	2.420	Y	GW	0.000	0.000	0.002	2.417	5,870	2.74	16,108	150	1.501	93

TABLE E-1: UNIFORM PER CAPITA REPORT PREPARED FOR THE FLORIDA DEPARTMENT OF ENVIRONMENTAL PROTECTION, 2011

WUP No.	Permittee Name	Average Annual Pumpage (mgd)	PSAR Rec	Source (1)	Imports (mgd) (2)	Exports (mgd) (3)	Treat-ment Loss (mgd) (4)	Gross Use (mgd) (5)	Housing Units Served (6)	Avg. PPH (7)	Residential Population Served (8)	DEP Gross Per Capita (gpcd) (9)	Residential Use (mgd) (10)	Residential Per Capita (gpcd) (11)
6792	Sun Communities Operating LP	0.113	Y	GW	0.000	0.000	0.001	0.112	376	1.59	599	187	0.100	168
7849	Marion Utilities Inc	0.161	Y	GW	0.000	0.000	0.000	0.161	572	2.27	1,296	124	0.161	124
8005	Century Fairfield Village Ltd	0.067	N	GW	0.000	0.000	0.000	0.067	293	1.64	482	138	0.067	138
8020	Association of Marion Landing Owners, Inc	0.185	Y	GW	0.000	0.000	0.000	0.185	598	1.88	1,127	164	0.185	164
8165	Marion Co Utilities	0.125	Y	GW	0.000	0.000	0.016	0.109	547	1.90	1,041	105	0.098	94
8481	Marion Utilities Inc & Spruce Creek Development Company	0.626	Y	GW	0.000	0.000	0.000	0.626	2,129	2.56	5,451	115	0.626	115
9360	Windstream Utilities Company	0.549	Y	GW	0.000	0.000	0.034	0.515	898	2.38	2,136	241	0.468	219
11752	Marion Co Utilities Dept	0.116	Y	GW	0.000	0.000	0.015	0.101	92	2.39	220	458	0.088	398
12218	Marion Co Utilities Dept	0.314	Y	GW	0.000	0.000	0.018	0.296	713	1.77	1,261	235	0.278	221
	Marion County Totals	**10.201**			**0.000**	**0.000**	**0.457**	**9.744**	**26,040**	**2.35**	**61,955**	**157**	**8.028**	**130**
	PASCO COUNTY													
279	Aqua Utilities Florida Incorporated	0.270	Y	GW	0.000	0.000	0.020	0.250	1,534	2.39	3,665	68	0.192	52
540	Holiday Gardens Utilities, Inc.	0.075	Y	GW	0.000	0.000	0.008	0.067	448	2.35	1,051	64	0.054	52
543	Crestridge Utility Corporation	0.083	Y	GW	0.000	0.000	0.007	0.076	614	2.31	1,417	54	0.064	45
590	Mad Hatter Utility Inc	0.910	Y	GW	0.000	0.000	0.047	0.863	2,863	2.59	7,423	116	0.708	95
964	C S Water Company Inc.	0.075	Y	GW	0.000	0.000	0.000	0.075	370	2.65	980	77	0.072	74
1631	City of Dade City	1.311	Y	GW	0.000	0.000	0.012	1.299	4,233	2.66	11,262	115	0.974	86
2043	Orangewood Lakes Mobile Home Community Inc	0.070	Y	GW	0.000	0.000	0.000	0.070	492	2.14	1,051	66	0.068	64
2978	Florida Governmental Utility Authority	0.623	Y	GW	0.000	0.000	0.006	0.617	3,000	1.93	5,800	106	0.531	92
3182	Florida Governmental Utility Authority	2.589	Y	GW	0.199	0.000	0.026	2.762	12,511	2.41	30,126	92	2.088	69

TABLE E-1: UNIFORM PER CAPITA REPORT PREPARED FOR THE FLORIDA DEPARTMENT OF ENVIRONMENTAL PROTECTION, 2011

WUP No.	Permittee Name	Average Annual Pumpage (mgd)	PSAR Rec	Source (1)	Imports (mgd) (2)	Exports (mgd) (3)	Treat-ment Loss (mgd) (4)	Gross Use (mgd) (5)	Housing Units Served (6)	Avg. PPH (7)	Residential Population Served (8)	DEP Gross Per Capita (gpcd) (9)	Residential Use (mgd) (10)	Residential Per Capita (gpcd) (11)
3590	Utilities Inc of Florida	0.126	Y	GW	0.000	0.000	0.000	0.126	1,589	2.04	3,236	39	0.126	39
3668	Utilities Inc of Florida	0.180	Y	GW	0.000	0.000	0.012	0.168	1,794	2.14	3,831	44	0.165	43
3677	Florida Governmental Utility Authority	0.000	Y	GW	0.089	0.000	0.001	0.088	712	2.24	1,597	55	0.080	50
3692	City of Port Richey	0.779	Y	GW	0.000	0.000	0.000	0.779	5,991	2.13	12,779	61	0.670	52
4550	City of San Antonio	0.140	Y	GW	0.000	0.000	0.000	0.140	548	2.56	1,405	99	0.126	90
4668	Utilities Inc of Florida	0.087	Y	GW	0.000	0.000	0.000	0.087	789	2.40	1,893	46	0.086	45
4669	Hudson Water Works Inc	0.618	Y	GW	0.000	0.000	0.000	0.618	3,404	2.06	7,014	88	0.426	61
4734	City of New Port Richey	0.462	Y	GW	4.400	2.050	0.050	2.762	14,256	2.12	30,167	92	1.975	65
6040	City of Zephyrhills	2.462	Y	GW	0.000	0.000	0.029	2.433	10,899	2.20	24,013	101	1.297	54
6867	Labrador Utilities Inc	0.066	Y	GW	0.000	0.000	0.000	0.066	928	1.82	1,688	39	0.066	39
7299	L W V Utilities Inc	0.076	Y	GW	0.000	0.000	0.000	0.076	443	2.02	896	85	0.066	74
7999	Florida Governmental Utility Authority	0.124	Y	GW	0.000	0.000	0.001	0.123	700	2.76	1,932	64	0.120	62
8417	Florida Governmental Utility Authority	0.072	Y	GW	0.286	0.000	0.003	0.355	3,173	2.30	7,296	49	0.312	43
8491	Parrish Properties V LLC	0.022	Y	GW	0.000	0.000	0.000	0.022	502	2.06	1,034	21	0.022	21
11863	Pasco Co Utilities	3.896	Y	GW	23.601	0.517	0.052	26.928	95,566	2.47	236,444	114	18.422	78
	Pasco County Totals	**15.115**			**28.576**	**2.567**	**0.275**	**40.849**	**167,359**	**2.42**	**397,999**	**103**	**28.709**	**72**
	PINELLAS COUNTY													
742	City of Tarpon Springs	0.495	Y	GW	1.720	0.042	0.000	2.173	13,360	2.25	30,120	72	1.673	56
2980	City of Dunedin	4.308	Y	GW/ RO	0.000	0.000	0.979	3.329	20,421	2.02	41,259	81	2.434	59
2981	City of Clearwater	4.588	Y	GW/ RO	6.371	0.000	0.390	10.569	56,407	2.15	121,177	87	6.828	56
7692	Town of Belleair	0.769	Y	GW	0.000	0.000	0.040	0.729	2,944	2.14	6,289	116	0.607	97

TABLE E-1: UNIFORM PER CAPITA REPORT PREPARED FOR THE FLORIDA DEPARTMENT OF ENVIRONMENTAL PROTECTION, 2011

WUP No.	Permittee Name	Average Annual Pumpage (mgd)	PSAR Rec	Source (1)	Imports (mgd) (2)	Exports (mgd) (3)	Treat-ment Loss (mgd) (4)	Gross Use (mgd) (5)	Housing Units Served (6)	Avg. PPH (7)	Residential Population Served (8)	DEP Gross Per Capita (gpcd) (9)	Residential Use (mgd) (10)	Residential Per Capita (gpcd) (11)
10350	Utilities Inc of Florida	0.051	Y	GW	0.000	0.000	0.001	0.050	507	1.67	845	59	0.050	59
10795	City of Gulfport*	0.000	Y	GW	0.975	0.000	0.000	0.975	7,562	1.98	14,938	65	0.815	55
11218	City of Oldsmar*	0.000	Y	GW	1.364	0.000	0.000	1.364	6,121	2.49	15,266	89	0.823	54
12351	City of Pinellas Park*	0.000	Y	GW	4.280	0.000	0.000	4.280	33,586	2.29	77,024	56	2.996	39
11245	City of Safety Harbor*	0.000	N	GW	1.347	0.000	0.000	1.347	7,157	2.33	16,704	81	1.035	62
20142	Pinellas County*	0.000	Y	GW	52.965	14.525	0.649	37.792	218,461	2.13	465,931	81	27.475	59
20143	City of St. Petersburg*	0.000	Y	GW	27.714	1.215	0.516	25.983	121,736	2.16	263,183	99	16.702	63
	Pinellas County Totals	**10.211**			**96.737**	**15.782**	**2.575**	**88.591**	**488,262**	**2.16**	**1,052,737**	**84**	**61.438**	**58**
	POLK COUNTY													
341	City of Bartow	2.977	Y	GW	0.000	0.000	0.638	2.339	7,945	2.72	21,633	108	1.461	68
645	City of Fort Meade	0.544	Y	GW	0.000	0.000	0.000	0.544	2,049	2.88	5,903	92	0.370	63
1616	Lake Region Mobile Home Owners Inc	0.088	Y	GW	0.000	0.000	0.001	0.087	601	1.69	1,015	86	0.087	86
1625	Four Lakes Golf Club Ltd	0.381	Y	GW	0.000	0.000	0.000	0.381	814	1.81	1,477	258	0.236	160
2332	Town Of Lake Hamilton	0.221	Y	GW	0.000	0.000	0.002	0.219	716	2.50	1,790	122	0.185	103
3415	Orchid Springs Development Corp	0.069	Y	GW	0.002	0.000	0.000	0.071	496	1.86	922	77	0.069	75
4005	Crooked Lake Park Water Company	0.233	Y	GW	0.000	0.000	0.004	0.229	1,000	2.62	2,619	87	0.149	57
4607	City of Winter Haven	8.610	Y	GW	0.000	0.000	0.159	8.451	27,773	2.41	67,031	126	5.155	77
4658	City of Lake Wales	2.550	Y	GW	0.000	0.002	0.000	2.548	8,609	2.47	21,243	120	1.735	82
4912	City of Lakeland Water Utilities Water Administration	22.258	Y	GW	0.000	0.507	0.076	21.675	66,040	2.48	163,900	132	14.401	88
5251	Grenelefe Resort Llc	0.991	Y	GW	0.000	0.000	0.000	0.991	843	2.31	1,945	510	0.123	63
5750	City of Davenport	0.449	Y	GW	0.000	0.000	0.000	0.449	1,909	2.91	5,552	81	0.380	68

TABLE E-1: UNIFORM PER CAPITA REPORT PREPARED FOR THE FLORIDA DEPARTMENT OF ENVIRONMENTAL PROTECTION, 2011

WUP No.	Permittee Name	Average Annual Pumpage (mgd)	PSAR Rec	Source (1)	Imports (mgd) (2)	Exports (mgd) (3)	Treat-ment Loss (mgd) (4)	Gross Use (mgd) (5)	Housing Units Served (6)	Avg. PPH (7)	Residential Population Served (8)	DEP Gross Per Capita (gpcd) (9)	Residential Use (mgd) (10)	Residential Per Capita (gpcd) (11)
5870	City of Frostproof	0.303	Y	GW	0.000	0.000	0.000	0.303	1,379	2.43	3,353	90	0.158	47
5893	Town of Dundee Public Works Dept	0.538	Y	GW	0.000	0.000	0.000	0.538	2,031	2.68	5,438	99	0.290	53
6124	City of Mulberry	0.455	Y	GW	0.000	0.000	0.000	0.455	1,924	2.53	4,871	93	0.391	80
6174	Saddlebag Lake Owners Association Inc.	0.084	Y	GW	0.000	0.000	0.001	0.083	795	1.71	1,362	61	0.066	48
6505	Polk Co BOCC Util. Division	2.829	Y	GW	0.192	0.000	0.070	2.952	11,683	2.72	31,780	93	2.462	77
6506	Polk Co BOCC Util. Division	3.379	Y	GW	0.052	0.000	0.057	3.373	13,939	2.86	39,880	85	3.106	78
6507	Polk Co BOCC Util. Division	0.794	Y	GW	0.000	0.000	0.030	0.764	4,980	2.79	13,897	55	0.645	46
6508	Polk Co BOCC Util. Division	0.509	Y	GW	0.000	0.000	0.027	0.482	1,593	2.74	4,361	110	0.246	56
6509	Polk Co BOCC Util. Division	4.493	Y	GW	2.708	0.000	0.197	7.004	22,181	2.64	58,449	120	5.736	98
6624	City Of Lake Alfred	0.973	Y	GW	0.000	0.001	0.000	0.972	2,458	2.43	5,973	163	0.923	155
6920	City Of Eagle Lake	0.362	Y	GW	0.000	0.000	0.000	0.362	1,172	3.13	3,663	99	0.337	92
7119	City Of Auburndale	4.466	Y	GW	0.000	0.000	0.000	4.466	9,804	2.61	25,617	174	2.126	83
7187	CHC VII Ltd Century Realty Fund	0.386	Y	GW	0.000	0.000	0.000	0.386	962	1.73	1,664	232	0.208	125
7328	Carefree RV Country Club of Winter Haven Inc	0.124	Y	GW	0.000	0.000	0.000	0.124	500	1.99	994	125	0.068	69
7653	Aqua Utilities Florida Incorporated	0.037	Y	GW	0.000	0.000	0.000	0.036	248	2.84	704	51	0.034	48
7878	Aqua Utilities Florida Incorporated	0.142	Y	GW	0.000	0.000	0.001	0.141	761	2.77	2,107	67	0.116	55
8054	Polk Co BOCC Util. Division	0.524	Y	GW	0.000	0.000	0.008	0.516	2,491	2.54	6,331	82	0.328	52
8344	S V Utilities Ltd	0.200	Y	GW	0.000	0.000	0.000	0.200	714	1.99	1,423	140	0.200	140
8468	City of Polk City	0.339	Y	GW	0.000	0.000	0.000	0.339	1,954	2.67	5,224	65	0.318	61
8522	City of Haines City	3.727	Y	GW	0.000	0.000	0.280	3.446	11,053	2.87	31,710	109	3.171	100
8753	Plantation Landings Ltd	0.066	Y	GW	0.000	0.000	0.000	0.066	394	1.80	707	93	0.065	92
8967	Sweetwater Community Inc	0.138	Y	GW	0.000	0.000	0.000	0.138	415	1.70	705	196	0.111	157

TABLE E-1: UNIFORM PER CAPITA REPORT PREPARED FOR THE FLORIDA DEPARTMENT OF ENVIRONMENTAL PROTECTION, 2011

WUP No.	Permittee Name	Average Annual Pumpage (mgd)	PSAR Rec	Source (1)	Imports (mgd) (2)	Exports (mgd) (3)	Treat-ment Loss (mgd) (4)	Gross Use (mgd) (5)	Housing Units Served (6)	Avg. PPH (7)	Residential Population Served (8)	DEP Gross Per Capita (gpcd) (9)	Residential Use (mgd) (10)	Residential Per Capita (gpcd) (11)
10141	Polk County BOCC/Utilities Div.	0.000	Y	GW	0.000	0.000	0.000	0.000	0	2.81	0	NA	0.000	NA
12800	Jordans Grove LLC	0.000	Y	GW	0.000	0.000	0.000	0.000	0	NA	NA	NA	NA	NA
12964	Alafia Preserve LLC, Eagle Ridge LLC, and Donaldson Knoll LLC	0.000	Y	GW	0.000	0.000	0.000	0.000	0	NA	NA	NA	NA	NA
13043	Cypress Lakes Utilities Inc	0.201	Y	GW	0.000	0.000	0.067	0.135	1,677	1.89	3,176	42	0.135	42
	Polk County Totals	**64.439**			**2.954**	**0.509**	**1.619**	**65.264**	**213,903**	**2.59**	**548,420**	**119**	**45.592**	**83**
	SARASOTA COUNTY													
2923	City of North Port	2.029	Y	SW	1.068	0.000	0.036	3.060	18,704	2.43	45,540	67	2.071	45
4318	City of Sarasota Public Works	7.644	Y	GW	0.000	0.000	1.504	6.140	30,562	2.08	63,633	96	3.213	50
4866	Englewood Water District	3.560	Y	GW/ RO	0.000	0.012	0.888	2.659	18,109	1.91	34,531	77	2.048	59
5393	City of Venice	3.672	Y	GW/ RO	0.000	0.000	2.102	1.570	17,342	1.77	30,642	51	1.094	36
5807	Camelot Communities MHP, LLC	0.266	Y	GW/ RO	0.000	0.000	0.032	0.234	879	1.92	1,692	138	0.234	138
7448	Royalty Resort Corporation	0.104	Y	GW/ RO	0.000	0.000	0.012	0.091	1,519	1.91	2,908	31	0.091	31
8836	Sarasota County Board of County Commissioners	3.079	Y	GW/ RO	15.794	1.608	0.790	16.474	99,097	2.10	207,996	79	12.359	59
9638	Palmer Enterprises	0.000	Y	GW	0.000	0.000	0.000	0.000	0	NA	NA	NA	NA	NA
	Sarasota County Totals	**20.353**			**16.861**	**1.621**	**5.365**	**30.229**	**186,212**	**2.13**	**386,941**	**78**	**21.109**	**55**
	SUMTER COUNTY													
1368	Lake Panasoffkee Water Assoc Inc	0.251	Y	GW	0.000	0.000	0.008	0.243	1,797	2.26	4,060	60	0.213	53
2622	Continental Country Club Rd Inc	0.421	Y	GW	0.000	0.000	0.000	0.421	963	1.73	1,664	253	0.160	96

2011 ESTIMATED WATER USE REPORT

TABLE E-1: UNIFORM PER CAPITA REPORT PREPARED FOR THE FLORIDA DEPARTMENT OF ENVIRONMENTAL PROTECTION, 2011

WUP No.	Permittee Name	Average Annual Pumpage (mgd)	PSAR Rec	Source (1)	Imports (mgd) (2)	Exports (mgd) (3)	Treat-ment Loss (mgd) (4)	Gross Use (mgd) (5)	Housing Units Served (6)	Avg. PPH (7)	Residential Population Served (8)	DEP Gross Per Capita (gpcd) (9)	Residential Use (mgd) (10)	Residential Per Capita (gpcd) (11)
6519	City of Bushnell	0.365	Y	GW	0.000	0.000	0.000	0.365	1,116	2.41	2,686	136	0.095	35
7185	City of Webster	0.188	Y	GW	0.000	0.000	0.000	0.188	382	2.78	1,062	177	0.107	101
7799	Cedar Acres, Inc.	NA	N	GW	0.000	0.000	0.000	NA	NA	2.32	NA	NA	NA	NA
8135	City of Wildwood City MNG	2.047	Y	GW	0.000	0.000	0.000	2.047	3,819	2.32	8,844	231	0.467	53
13005	Sumter & Villages WCA/ N & C Sumter Utilities	20.098	Y	GW/ SW	0.000	0.000	0.179	19.919	33,941	1.80	61,210	325	14.780	241
13123	Madison Florida Grande, LLC	0.063	N	GW	0.000	0.000	0.000	0.063	NA	NA	NA	NA	NA	NA
	Sumter County Totals	**23.433**			**0.000**	**0.000**	**0.187**	**23.246**	**42,018**	**2.04**	**79,526**	**292**	**15.822**	**199**
	DISTRICT TOTALS	**503.347**			**283.807**	**281.747**	**21.216**	**484.191**	**2,014,286**	**2.32**	**4,663,711**	**104**	**334.545**	**72**

(GPCD) = gallons per capita per day

(GPD) = gallons per day

(MGD) = million gallons per day

(*) Wholesale water importer

(1) GW = ground water, SW = surface water, RO = reverse osmosis

(2) IMPORT = Water purchased or transferred from another utility.

(3) EXPORT = Water sold or transferred to another utility.

(4) TREATMENT LOSS = Annual average gallons per day which are lost in routine treatment for potability. This includes, but is not limited to, desaliNAtion reject water, sand filtration backwash, and quantities used to maintain appropriate water quality in pipelines or tanks. Treatment losses are calculated as raw water into the plant minus treated water out of the plant. In addition, this can include no more than 1% of treated water volume delivered to the distribution system for flushing distribution lines for potability.

(5) GROSS USE (also called "finished") = (withdrawal) + (import) - (export) - (treatment loss).

(6) HOUSING UNITS SERVED = Housing units served reported by the utility. If no 2011 data was submitted, the estimated housing units served was based on parcel-level BEBR-MED projections published in 2011 (October 2011 GISA deliverable) ÷ 2010 US Census Persons Per Household.

(7) AVG PPH = 2010 Census PPH by utility service area. 120111 Data to Complete Appendix C Worksheets, Demographics web page.

2011 ESTIMATED WATER USE REPORT

TABLE E-1: UNIFORM PER CAPITA REPORT PREPARED FOR THE FLORIDA DEPARTMENT OF ENVIRONMENTAL PROTECTION, 2011

WUP No.	Permittee Name	Average Annual Pumpage (mgd)	PSAR Rec	Source (1)	Imports (mgd) (2)	Exports (mgd) (3)	Treat-ment Loss (mgd) (4)	Gross Use (mgd) (5)	Housing Units Served (6)	Avg. PPH (7)	Residential Population Served (8)	DEP Gross Per Capita (gpcd) (9)	Residential Use (mgd) (10)	Residential Per Capita (gpcd) (11)

(8) RESIDENTIAL POPULATION SERVED = (housing units served reported by the utility) * (2010 census utility service area avg pph). If no 2011 data was submitted, the estimated housing units served was based on parcel-level BEBR-MED Projections published in 2011 (October 2011 GISA deliverable) ÷ 2010 US Census Persons Per Household.

(9) DEP GROSS PER CAPITA = (gross use) / (residential population served). Population-related withdrawals associated with residential, business, institutioNAl, industrial, miscellaneous metered, and water loss uses are applicable to all public supply permits.

(10) RESIDENTIAL USE = Use reported by utility for only residential purposes. If no data was submitted for 2010 the countywide % residential use was applied.

(11) RESIDENTIAL PER CAPITA = = [(residential use) / (residential population served).

NA = Not available.

If the PSAR was not received, withdrawal totals were based on reported annual metered pumpage (WMIS) and 2010 dwelling units served.

APPENDIX F

ESTIMATED WATER USE REPORT METHODOLOGY AND CHANGES

WATER USE PERMIT BUSINESS RULES AND CONSTRUCTION

All water use permits (WUPs) have at least one active withdrawal point, at least one water demand, and at least one gallon of water per day permitted. The sum of the permitted annual average quantity and maximum daily quantity for the demand for each withdrawal point should be equal to the permitted annual average quantity and maximum daily quantity of the withdrawal point that is used to obtain the demand quantities. The sum of the permitted annual average quantity and maximum daily quantity of all active withdrawal points should be equal to the WUP total annual average quantity and maximum daily quantity. Another quantity type is the peak month quantity, and since those are relative to the month of use, the same business rules just given do not apply to them.

Withdrawal points are either groundwater wells or surface water withdrawal pipes. Each withdrawal point is described with respect to its type, purpose and intent. The descriptions are codified to facilitate analyses (described below).

All WUPs have water demand. The water demand is codified by a series of *water use codes* that describe the reason a WUP is needed. These codes are alphanumeric and the alpha portion of the code puts the use code into one of five water use **categories**:

- Agriculture,
- Public Supply,
- Recreation/Aesthetic,
- Industrial/Commercial, And
- Mining/Dewatering.

Most WUPs have many detailed uses catalogued. The detailed uses are grouped into the five water use categories mentioned earlier, but just grouping the metered plus estimated pumpage into the five water use categories does not give enough detail on why more water is used for certain water demand categories than others. However, the report would become overly complicated if each detailed use was tallied alone. This report assigns the detailed uses into groups based on general similarities. To illustrate, a WUP that is issued predominantly for agriculture use could be permitted for water to irrigate a mixture of crop types (for example, beans, broccoli, and citrus), as well as water for livestock and for potable water provided to farm workers. The crops will be in the agriculture water use category, and the detailed use will show citrus in its own group, but the quantities for beans will be put into the "Field Crops," and the quantities for broccoli will be put into the "Vegetables" group. The water permitted for livestock will be put into the "Animals" group, and the potable water will be put into the "Public Supply" water use category.

As awareness that fresh water was a limited resources in the District increased, so did the complexity of how permittees used it, the complexity of how it is regulated in light of its complex use, and the complexity of water use permits to use it. Prior to 2000, demand was not listed to the withdrawal point used to obtain it. Now, most of the use codes are assigned to a withdrawal point. In the case of public supply utilities that treat the water before it is distributed for use, the use is not described at the withdrawal point level.

For management purposes, all water use permits (WUPs) are given a series of alpha-numeric codes that define attributes of the WUP with respect to its location, purpose, and the intent and use of the water. Only certain attributes of the WUP are saved for this report. These are attributes associated with the permit itself (permit number, revision, issue date(s), delete date(s), status, county, water use caution area, total permitted annual average and maximum daily quantities); with withdrawal points (District identification number, type, status, function (use), operation, permitted annual average and maximum day quantities, latitude/longitude, county, and metering and pumpage

condition codes); and permitted uses (predominant use, detail uses, District identification number associated with the uses, and annual average permitted quantities per detailed use). All WUPs have a status in WMIS to indicate if they are active. WUP applications received are given a status of "Submitted". When the WUP is issued, the status changes to "Approved". However, after a WUP is issued on paper to the permittee, the WUP may not be fully input to the WUP database in WMIS. Thus, a WUP can still be in the "Submitted" status when the snapshot is taken, even though it has been issued. If so, it will be missed initially (but it will be found during the quality control operations of this process). Other WUPs are shown as "Expired", Cancelled", or "Denied". Applications that are withdrawn by the applicant before issuance are shown as "Withdrawn".

ESTIMATED WATER USE REPORT METHODOLOGY

The Estimated Water Use Reports utilize SAS programs to access water use permitting data from the District mainframe database. These programs were originally written in 1994, and only minor changes were performed on them to conform to District internal and external boundaries. The internal boundaries are the water use caution areas (WUCAs) and other areas of water resource concern as they were created, modified and terminated from 1994 to 2011 The external boundary was changed when the District received an area of responsibility in Polk County around Lake Lowery in July 2003 from the St. John's River Water Management District. In 2010, changes were introduced to what data were kept for analysis and what data were ignored by the SAS programs. The basic process was not changed, and it will be described first.

Data Capture

The entire Water Use Permit (WUP) database in the Water Management Information System (WMIS) is copied, preferably on December 31 by an initial SAS program. If that day falls on a weekend, the following Monday is the copy date. For this report, the WUP database in WMIS was copied "as-is" on December 31, 2011, becoming the Estimated Water Use (EWU) database. A program retrieves pumpage for the year on all WUPs for which pumpage was submitted.

Data Filtering

Another set of SAS programs takes the output from the pumpage program and the EWU database program and applies filters to remove WUPs, withdrawal points, and uses (use codes) that do not pertain to quantities of water withdrawn from the resource. Some filtering always was applied in that only WUPs in "Approved" status were kept, only groundwater and surface water withdrawal points were kept, and only proposed and existing withdrawal points were kept. Additional filtering was first implemented in 2010 and expanded in 2011. Details are given below in the section, CHANGES TO THE ESTIMATED WATER USE REPORT.

Data Correction

The 2010 and 2011 data on WUPs for the 2010 EWU Report and 2011 EWU Report were heavily corrected by this author and water use permitting staff who knew how the water use was supposed to be coded to describe the water use accurately. Most of the proposed corrections were corrected in the database by Water Use Permit Compliance Section staff in time for the next EWU snapshot (December 31, 2012). All were programmatically input into the 2011 Estimated Water Use database. Because the corrections just dealt with internally codifying water use, none of the WUPs involved had to be corrected and reissued.

Quality Assessment/Quality Control (QA/QC) After a good dataset with respect to included and excluded components is created, another set of SAS programs are run to look for incongruities in each WUP with respect to the business rules for water use permits. Each WUP is given numerous codes that define the purpose, intent and use of the water as well as identifying special conditions applied to the WUP. These codes allow the evaluation of the construction of a WUP according to the business rules. Programming is tied to these codes. As the way a WUP was codified changed

significantly from 2005 through 2009, there was opportunity for miscoding mistakes to occur. Changes to the WUP application evaluation process and to the database from the IBM format to the Oracle format for WMIS were still in the developmental state when they were implemented. This resulted in codification mistakes where it appeared that permits were issued with quantities permitted to withdrawal points for which there was no stated demand; demand on WUPs but no active withdrawal points listed with which to access the water; and variations between these.

Monthly pumpage by metered WUPs are analyzed for outlier quantities. These are monthly pumpage values of a certain magnitude higher or significantly lower than permitted withdrawal point quantities.

Correction Programs Staff assigned to the EWU report have SAS programs to assist in the research for corrections to both incongruities in the construction of the WUP and for errors in pumpage recorded. Once the correct data is identified, it is programmed into correction programs that will replace the error in the EWU database with the correct data.

Iterative QA/QC When corrections have been identified, they are input into various SAS correction programs to correct the basic data (never overriding the original data, which is kept as historic record within the SAS folder on the mainframe). The SAS programs from the first one that gathered the pertinent pumpage through the QA/QC programs are rerun. Multiple iterations are run until the programs that look for apparent errors show zero errors. The found errors are communicated to Resource Regulation in an ongoing manner where they are vetted by water use permitting staff before being corrected in the WMIS database. If an apparent correction was not approved, discussion ensued to find the correction and that solution is programmed into the appropriate correction program.

Data Compilation

The now-filtered and corrected EWU database goes through another suite of SAS programs that compile the multifaceted demand data into demand groups, identify the predominant demand use type category for each WUP, and that determine how much of the WUP pumpage should be attributed to each withdrawal point.

Scaling Even after the filtering process, there are a minority of WUPs where the sum of permitted quantities per withdrawal point is not equal to the permit quantity total. Permitted quantities per withdrawal point are normalized to the WUP total. Each withdrawal point's annual average quantity is scaled up or down proportionately so that their sum is equal to the WUP's permitted annual average total.

Fractioning This process apportions pumpage to water uses. The water use category having the highest quantity of water permitted is the predominant use of the permit. Generally, this is also how the quantities are described in this report. However, if a withdrawal point on the permit is specifically labeled for a different water use category, the permitted and pumped totals for it are put into the "different" water use category in the tables and charts.

The normalized (scaled) withdrawal point annual average totals are applied to the withdrawal point associated water use (detailed demand). If the water use is not listed per withdrawal point, the detailed demands are shared equally among the withdrawal points. Each water use demand on a WUP then gets a fraction of the pumpage recorded or estimated for the entire WUP. The fraction is equal to the total WUP pumpage multiplied by the ratio of the withdrawal point scaled permitted annual average total to the WUP annual average total. The resulting "use-pumpage" numbers are then tallied by source type (groundwater or surface water), by month, by county, and by water use caution areas.

Quantity Tiers WUPs are divided into four tiers according to the total annual average quantity permitted to it. This is not the same as the three classes of WUPs that are issued based on total annual average quantity permitted to it. Tier 1 is for WUPs with annual average quantities less than 50,000 gpd; tier 2 is for WUPs with annual average quantities for 50,000 gpd to 100,000 gpd; Tier 3 is for WUPs for greater than 100,000 but less than 500,000 gpd; and Tier 4 is for WUPs for 500,000 gpd and more. Each tier is divided into the five use type categories making 20 "use-tiers". The monthly pumped quantities from metered withdrawal points in each "use-tier" are divided by the WUP permitted total for that use. The ratios are put into an ordered distribution from smallest ratio to largest ratio. In an ordered distribution, the 50th percentile is the median. In a perfectly normal distribution, the average (mean) and the median are equal. If the distribution is skewed, the median is not equal to the mean. Pumpage data in the District includes zeros for permittees that not only do not pump their withdrawal points, but that do pump but do not submit their meter readings. It also includes over-pumpers who have a ratio greater than 1.0. Reporting errors create outliers much greater than 1.0. Research of pumpage data at the District indicated that out of the metered WUPs, there are more permittees that use the water than not. This skews the distribution to the right. However, at the same time, there are zeros for permittees who either do not have to submit their pumpage or those who do have to submit it but do not. There are more of these than over-pumpers or erroneous outlier values, so to negate the affect of the non-submitters, a range of percentiles greater than the median but less than what could contain the erroneous outliers is analyzed. These percentiles are the 55th through the 80th within the distribution. A series of graphing SAS programs checks the validity of the percentiles chosen per use per "use-tier" for a visual check on the best percentiles to use, and adjustments are made per use per tier if necessary.

Estimating Pumpage for Unmetered WUPs The unmetered WUPs are divided into the same 20 "use-tiers" as was done for the metered WUPs. For each "use-tier", monthly pumpage of non-metered permits are estimated based upon the ratio of actual pumpage quantities to permitted quantities that was calculated for permits that are metered in that same "use-tier". Water use type category, size of permit, and season of usage (for irrigation permits) determine which ratio is applied to the non-metered permits. The total permitted annual average quantity for the WUP is multiplied by the appropriate ratio to generate an estimate of its pumpage.

Final Compilation The data from all of the calculation programs is compiled to generate permitted quantity totals and used quantity totals per predominant use type category, water source, county, and water use caution area. The data is separated into that which is directly metered and that which is estimated. Each WUP is listed according to its county and use type, and its metered or estimated pumpage, total permitted quantity, and permitted quantity to the use type is recorded. The EWU report staff use the output from these programs to generate the charts, tables, and appendices used in the report.

A final SAS program compiles use data for WUPs that are permitted for 1,000,000 gpd or more of water on an annual average basis.

Outside data

Other data used in the report are the Public Supply Annual Reports submitted by the larger public supply utilities, population data from the University of Florida Bureau of Economic and Business Research, and the Florida Department of Environmental Protection Uniform Per Capita Report.

METERING HISTORY AT THE SOUTHWEST FLORIDA WATER MANAGEMENT DISTRICT

Prior to 1989, metering was required only on WUPs for 500,000 gallons (of water) per day (gpd) or more quantities on an annual average basis. Between 1989 and 1992, metering was required on all WUPs for 100,000 gpd or more quantities on an annual average basis in the Northern Tampa Bay Water Use Caution Area (NTB WUCA) and in part of the Southern Water Use Caution Area (SWUCA), formerly known as the Eastern Tampa Bay WUCA and Highlands Ridge WUCA. By January 1992 all that were required to be metered were metered (under a meter cost-reimbursement program by the District). In 2003, the SWUCA was established, replacing the Eastern Tampa Bay WUCA and the Highlands Ridge WUCA and including the counties between those two former WUCAs. Metering requirements were added to WUPs for 100,000 gpd or more on an annual average basis in the new area added to the SWUCA. Permittees began installing these meters (under another meter cost-reimbursement program) beginning in 1995. By 2003 all permits in the SWUCA that were required to be metered were metered. In 2007, the NTB WUCA was expanded to include all of Pasco County and all of Hillsborough County that was not in the SWUCA. Metering conditions were applied to all WUPs for 100,000 gpd or more on an annual average basis in the added area under another meter cost-reimbursement program by the District. In 2011, rules for Dover/Plant City WUCA were implemented. These rules required meters to be installed on all withdrawal points permitted for freeze protection quantities or withdrawal points permitted for annual average quantities for a use that typically requires freeze protection. The District reimbursed the affected permittees for the cost of buying and installing the meters. It also paid for automatic meter reading (AMR) devices to be installed on each new or existing meter associated with freeze protection pumping. Further, the District paid (and is committed to continue to pay) the subscription costs to have a vendor electronically read the meters and transmit the data to the District in real time.

CHANGES TO THE ESTIMATED WATER USE REPORT

A summary of some changes made to the compilation of the estimated water use report in 2010 and 2011 are:

Exclusion of certain types of withdrawal points In the process of apportioning metered or estimated water use to one of the five water use categories, the EWU process sums the annual average permitted quantities of all withdrawal points on a permit. This sum is compared to the WUP total annual average quantity, and all withdrawal points annual average quantity is scaled so that the sum of their "new" annual average quantity equals the permit total annual average quantity. This "new" annual average quantity for the withdrawal point determines how much pumpage is apportioned to it and its associated use (demand).

The Florida Administrative Code requires a WUP to be issued for a withdrawal point if its outer diameter is above a certain threshold (Rule 40D-2.041). There are instances where the water is used for its geothermal properties and then put back into the source from which it was withdrawn. The use is categorized in the database, but it is not really a water withdrawal. Historically, surface water pumps that were used to route water around a property were not included on a WUP. However, surface water withdrawal points that withdrew water from a pond or other storage facility into which resource water are put on a WUP to ensure that the amount input was at least the amount pumped out. This was because aesthetic augmentation of artificial impoundments is not allowed (unless grandfathered in from the 1980's). Since many of these "withdrawal points" didn't really remove water from the resource, they were removed from the estimated water use process.

The filtering for the 2010 and 2011 EWU reports removes categories of withdrawal points depending upon what is being counted: pumpage quantities or permitted quantities. For example,

rotational withdrawal points (those only used sequentially per year) and standby withdrawal points are not included in the count of permitted quantities; however, the pumpage from them has to be included in the tally of withdrawals from the resource. Withdrawal points that are permitted with full permit quantities each in order to afford the permittee flexibility in which withdrawal point to use are not included in the tally of permitted quantities but are included in the tally of pumpage. Other withdrawal points that withdraw water from a storage pond or reservoir into which resource water was put are excluded in both counts. The water that was permitted to and withdrawn by the augmentation withdrawal point, or water that was obtained from an outside source were already counted.

Dewatering withdrawal points are not included in either tally unless the water is discharged offsite. If it is routed to recirculation ponds, only the losses associated with the routing and evaporation are included in the tally of permitted quantities. Wells listed on the permit that only inject disposal water into the aquifer, or are used to recharge the aquifer or to put water into aquifer storage for later recovery are not counted in either tally. The latter two types have had the permitted and pumped quantities counted on the withdrawal point used to obtain the water that is recharged to the aquifer or is stored in the aquifer. Reclaimed water and other types of alternative water supply sources are excluded in both counts, with the exception of captured stormwater. Stormwater is considered a natural resource even though it can be categorized as an alternative water supply, if it is captured in an impoundment created specifically to capture excess stormwater runoff. Previously, all of these "withdrawal points" were included in the sum of the annual average quantities of the withdrawal points, and then all withdrawal points on the permit were scaled back to match to the permit total. This caused excess scaling back of quantities permitted to withdrawal points that actually did withdraw water from the resource. Thus, too little of the total pumpage quantities were apportioned to them and their uses.

Exclusion of certain type of water uses Some use codes that are in the database exist to quantify amounts of water that fall into certain regulatory categories, such as "Significant Use" on public supply WUPs in the Southern Water Use Caution Area. All such use codes and associated quantities are now removed from the WUP prior to the calculations.

Freeze protection & Standby Withdrawal Points Since the Estimated Water Use Reports dealt only with annual average pumpage, withdrawal points that did not have an annual average quantity permitted to it were excluded. Some standby withdrawal points were not given an annual average quantity in the "annual average quantity" data field but were given it in the "additional standby" field. Since the field targeted by the SAS program was blank, the program did not keep any records for such withdrawal points, including pumpage. Also, withdrawal points used **only** for freeze protection of crops often do not have an annual average quantity assigned to them. This is because freeze protection quantities are not annualized and added to the total annual average quantity. So the SAS program did not keep such withdrawal points and their pumpage. The 2011 EWU process has been changed so that it captures the pumpage from freeze-protection-only withdrawal points and makes estimates on the use of freeze-protection-only withdrawal points that are not metered. Estimates of pumpage on unmetered standby withdrawal points were never made and will not be made because there is no predictive tool for the use of a standby withdrawal point.

Missed WUPs/Missed Pumpage The District does not delay the issuance of permits so that they can be entered into the database first. Thus, for WUPs that require manual input of some components (usually those issued for 100,000 gpd or more), final entry into the database lags behind the issue date. For this reason, permits that are issued at the end of the year may not be shown in the end-of-year snapshot as an approved WUP. The longest time lags are for the larger, more complicated WUPs, and it can made a significant difference to the total quantities tallied in the water use categories and counties when they are included. Also, WUPs that existed under one WUP number

for part of the year and under a different WUP number at the end of the year were missed. These are WUPs that were partially transferred to another permittee or were combined into another WUP. Their permitted quantity should not be included in the permitted quantity tally, but their pumpage under the old WUP number should be included in the pumpage tally for the new WUP number. For 2011 forward, another program is run after the snapshot to find these permits and programmatically add them to the EWU database.