

Legend

- Watershed Boundary
- Index Grid
- Parcels
- Neighboring Watersheds

Effective FEMA Flood Hazard Zone (DFIRM)

- Zone A; AE, 100-yr flood (1% annual chance)
- Zone X (shaded), 500-yr flood (0.2% annual chance)

Preliminary Floodplain

- Zone A; AE, 100-yr floodplain (1% annual chance)
- Zone X (shaded), 100-yr floodplain < 1 ft avg depth
- Transition Zone

Map 13

Notes:

This information is being developed in accordance with the Southwest Florida Water Management District's (SWFWMD) Watershed Management Program (WMP) Guidance and is provided for informational and review purposes. The Guidance defines the watershed parameters used to develop a computer model that simulates projected surface water levels. The model includes watershed and rainfall event simulation parameters such as a design rainfall event and associated antecedent moisture conditions.

This information has not been finalized and may be revised following a public review and comment period. Revisions may result in changes to the projected surface water levels. This information should be used as a reference only and not as the definitive source to determine flood elevations at this time.

The District does not guarantee the completeness of this information and it is being provided as preliminary. The District shall not be liable for any damages suffered as a result of using this information. If you have questions or comments on the information and the methods used, please contact the District's WMP Info Line at (822) 415-0874.



Environmental Resource Permit (ERP) applicants are encouraged to schedule a pre-application meeting(s) with the District's Regulatory staff to discuss the use of any watershed study/model in a subsequent ERP application.


Find the District's Guidelines at:
ftp://ftp.swfwmd.state.fl.us/public/GWIS/WMP_Guidance_Documents
- Username: anonymous
- Password: <your email address>

N
W E
S

1:4,200

1 inch = 350 feet





This information is preliminary and is not to be used for flood insurance determinations

Project: Q181

Highlands County

Highlands Hammock Watershed

Filename:	Map Date:	Map Prepared By:
Highlands-Hammock_PrintMaps.mxd	9/24/2024	SWFWMD

Date of Aerial Photography: 2023